



Committente:

Monty Wind S.R.L.

Monty Wind S.R.L.
Via Sardegna, 40
00187 Roma
P.IVA/C.F. 16368881005

Titolo del Progetto:

Parco Eolico "Monty" sito nei Comuni di: Montenero di Bisaccia e Montecilfone

Documento:

**SEZIONI STRADALI - STRADA DI ACCESSO
WTG09**

N° Documento:

IT-VESMON-TEN-CIV-DW-38

Progettista:



sede legale e operativa
San Martino Sannita (BN) Località Chianarile snc Area Industriale
sede operativa
Lucera (FG) via Alfonso La Cava 114
P.IVA 01465940623
Azienda con sistema gestione qualità Certificato N. 50 100 11873



Progettista
Dott. Ing. Nicola FORTE

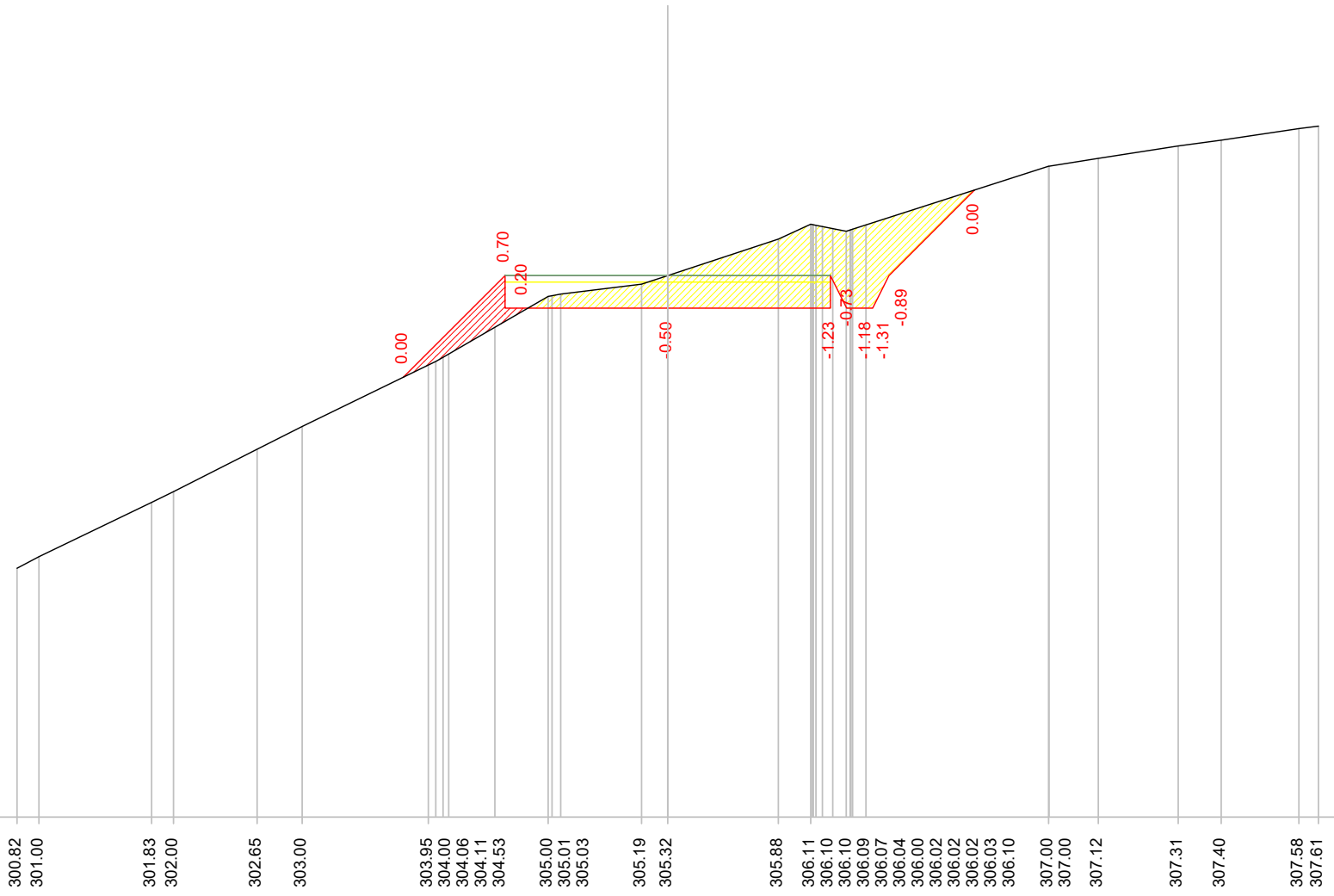


Rev	Data Revisione	Descrizione	Redatto	Controllato	Approvato
00	Settembre 2022	Richiesta VIA	MA	PM	NF

Indice : 1
 Progressiva : 0.000
 Codice : S.0001
 Area - scavo : 4.501
 Area - riporto : -0.610
 QuotaProgetto : 305.319

Scala : 1/100

297



Quote terreno

Quote progetto

Parziali

300.82	301.00	301.83	302.00	302.65	303.00	303.95	304.00	304.06	304.11	304.53	305.00	305.01	305.03	305.19	305.32	305.88	306.11	306.10	306.10	306.09	306.07	306.04	306.00	306.02	306.02	306.02	306.03	306.10	307.00	307.00	307.12	307.31	307.40	307.58	307.61
--------	--------	--------	--------	--------	--------	--------	--------	--------	--------	--------	--------	--------	--------	--------	--------	--------	--------	--------	--------	--------	--------	--------	--------	--------	--------	--------	--------	--------	--------	--------	--------	--------	--------	--------	--------

0.00
 0.70
 0.20
 -0.50
 -1.23
 -0.73
 -1.18
 -1.31
 -0.89
 0.00

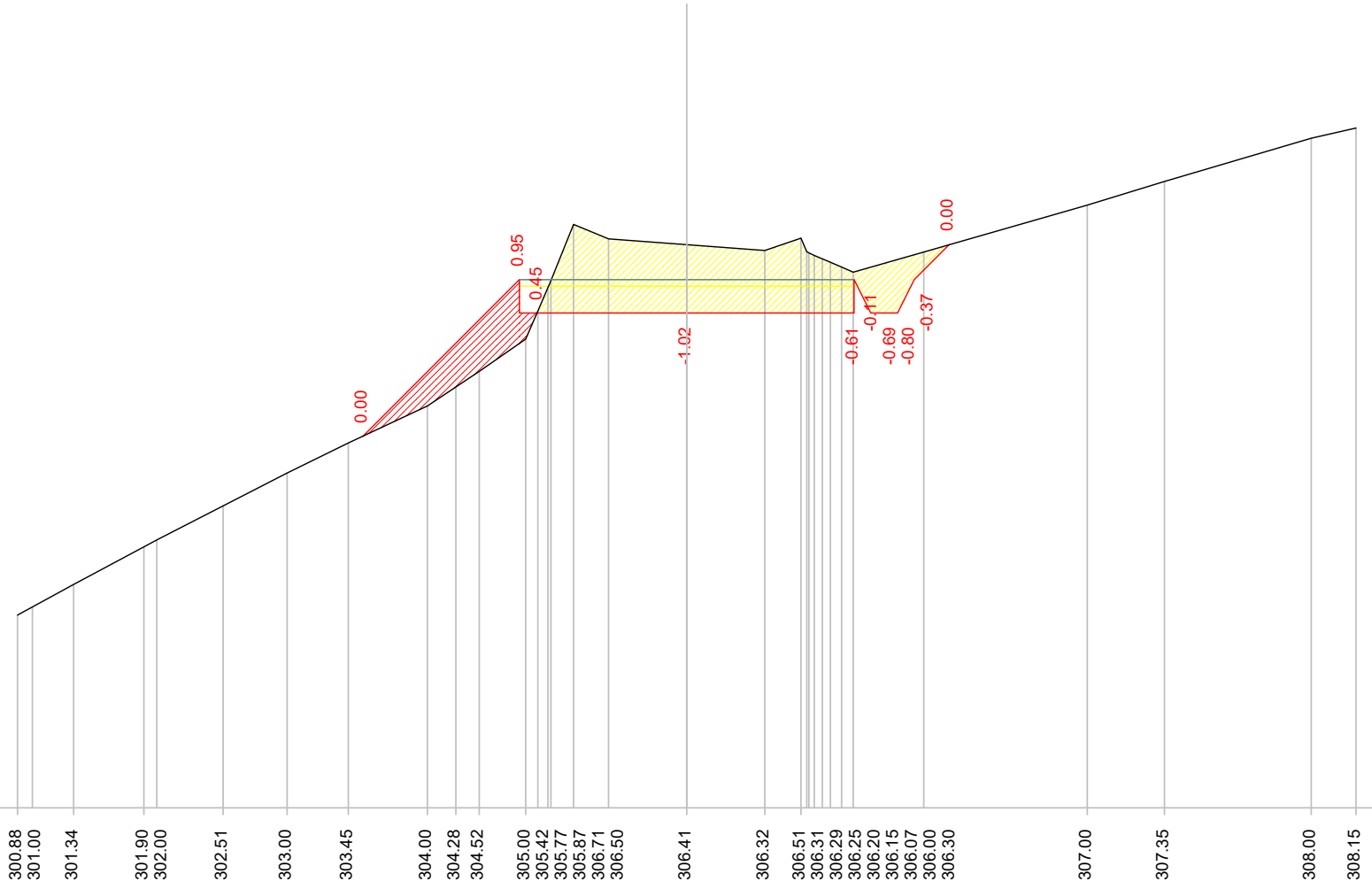
303.76
 305.32
 304.82
 304.82
 304.82
 305.32
 306.63

1.56
 0.00
 2.50
 2.50
 0.99
 0.40
 0.25
 1.32

Indice : 3
 Progressiva : 16.984
 Codice : S.0003
 Area - scavo : 5.199
 Area - riporto : -1.336
 QuotaProgetto : 305.889

Scala : 1/100

298



Quote terreno

300.88	301.00	301.34	301.90	302.00	302.51	303.00	303.45	304.00	304.28	304.52	305.00	305.42	305.77	305.87	306.71	306.50	306.41	306.32	306.51	306.31	306.29	306.25	306.20	306.15	306.07	306.00	306.30	307.00	307.35	308.00	308.15
--------	--------	--------	--------	--------	--------	--------	--------	--------	--------	--------	--------	--------	--------	--------	--------	--------	--------	--------	--------	--------	--------	--------	--------	--------	--------	--------	--------	--------	--------	--------	--------

Quote progetto

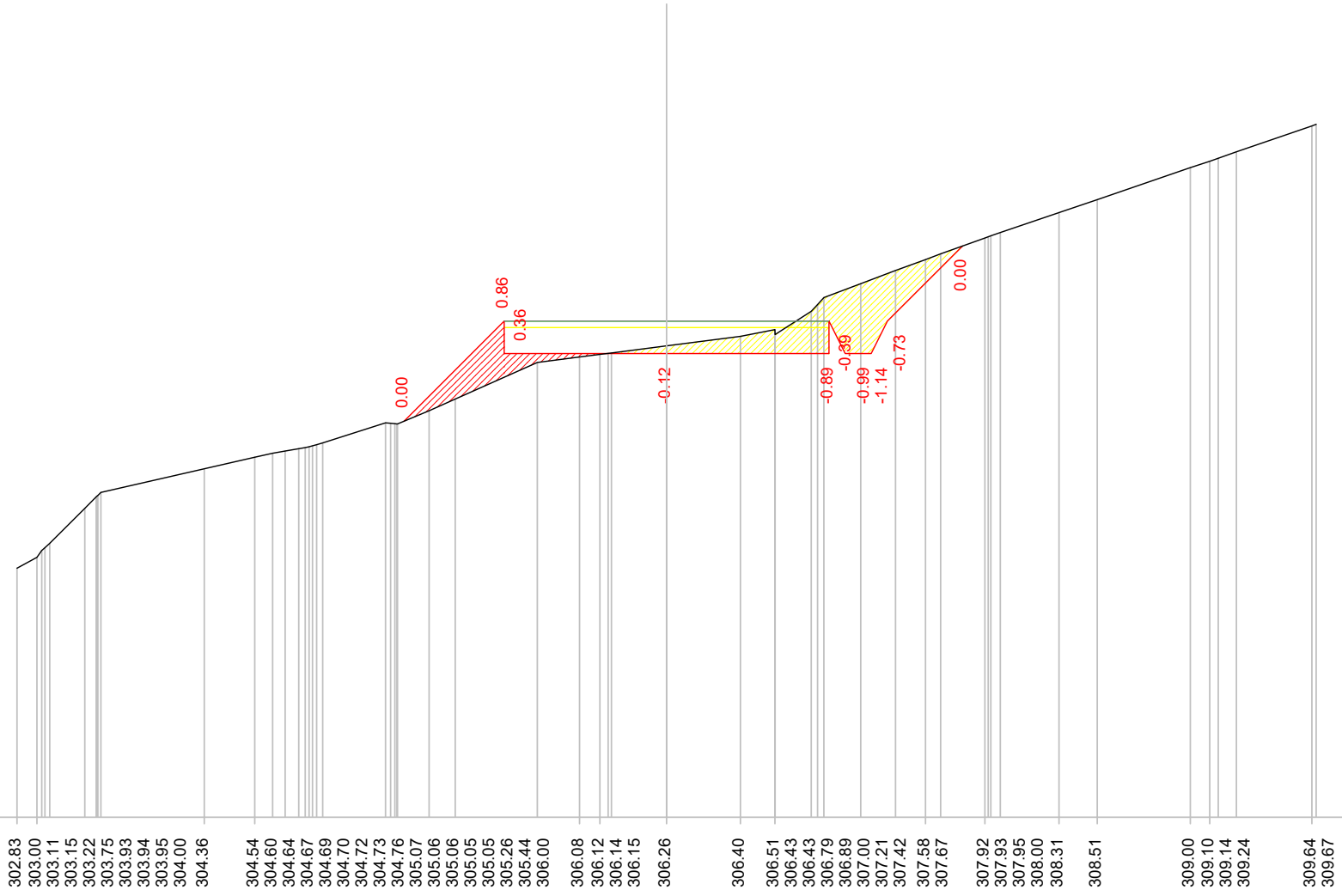
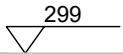
							303.55				305.89	305.39					305.39				305.39	305.89	305.39	305.39	305.89	306.41				
--	--	--	--	--	--	--	--------	--	--	--	--------	--------	--	--	--	--	--------	--	--	--	--------	--------	--------	--------	--------	--------	--	--	--	--

Parziali

								2.34			0.00		2.50				2.50				0.99	0.40	0.25	0.52						
--	--	--	--	--	--	--	--	------	--	--	------	--	------	--	--	--	------	--	--	--	------	------	------	------	--	--	--	--	--	--

Indice : 5
 Progressiva : 28.116
 Codice : S.0005
 Area - scavo : 2.182
 Area - riporto : -0.875
 QuotaProgetto : 306.637

Scala : 1/100



Quote terreno

302.83 303.00 303.11 303.15 303.22 303.75 303.93 303.94 303.95 304.00 304.36
 304.54 304.60 304.64 304.67 304.69 304.70 304.72 304.73 304.76 305.07 305.06 305.05 305.05 305.26 305.44 306.00
 306.08 306.12 306.14 306.15 306.26 306.40 306.51 306.43 306.43 306.79 306.89 307.00 307.21 307.42 307.58 307.67
 307.92 307.93 307.95 308.00 308.31 308.51 309.00 309.10 309.14 309.24 309.64 309.67

Quote progetto

305.10 306.64 306.14 306.14 306.14 306.64 307.79

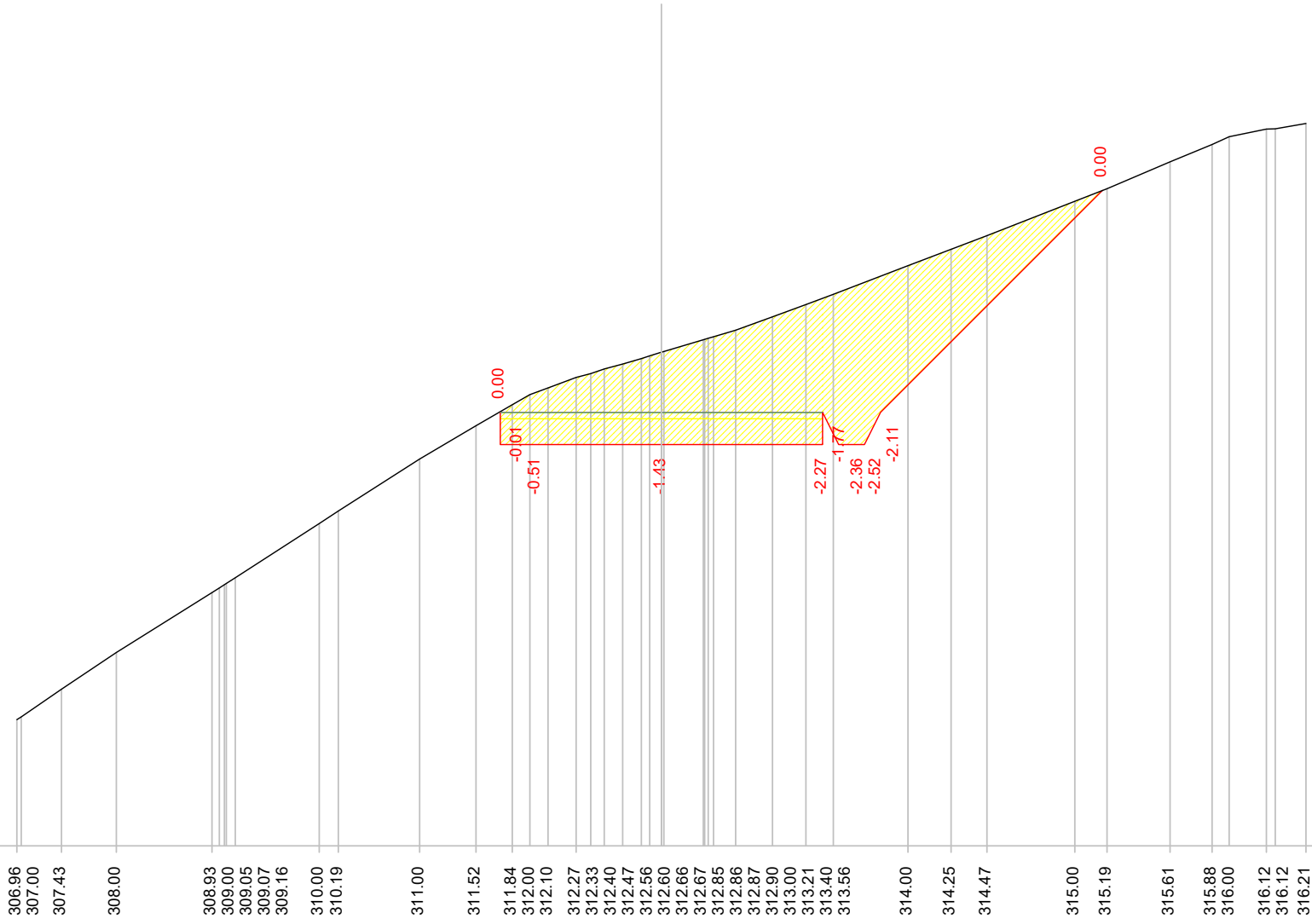
Parziali

1.54 0.00 2.50 2.50 0.99 0.40 0.25 1.15

Indice : 9
 Progressiva : 62.804
 Codice : S.0004
 Area - scavo : 12.846
 Area - riporto : 0.000
 QuotaProgetto : 311.725

Scala : 1/100

305

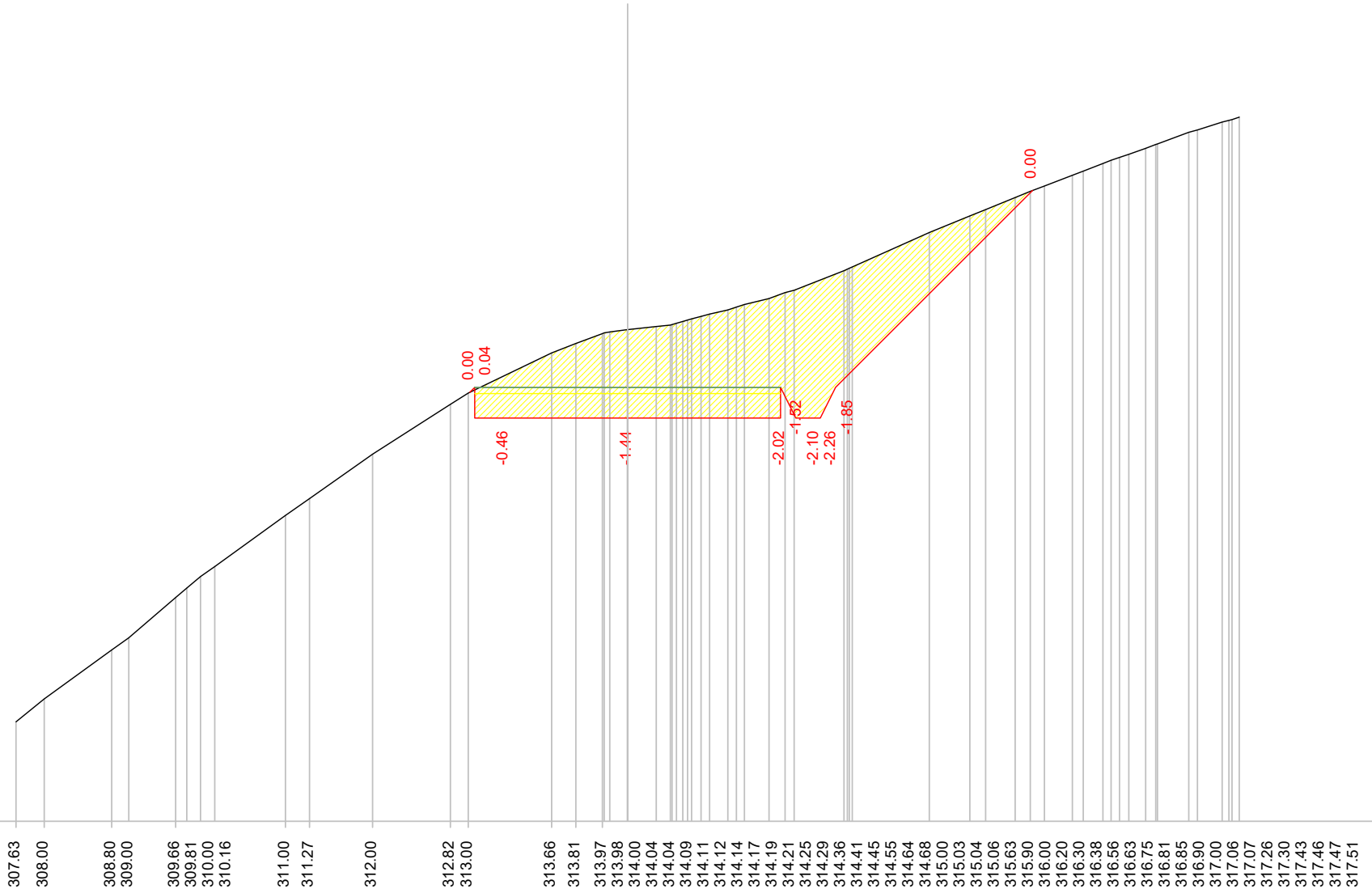


Quote terreno	306.96	307.00	307.43	308.00	308.93	309.00	309.05	309.07	309.16	310.00	310.19	311.00	311.52	311.84	312.00	312.10	312.27	312.33	312.40	312.47	312.56	312.60	312.66	312.67	312.85	312.86	312.87	312.90	313.00	313.21	313.40	313.56	314.00	314.25	314.47	315.00	315.19	315.61	315.88	316.00	316.12	316.12	316.21	
Quote progetto														311.73	311.72	311.22					311.22									311.22	311.72	311.22	311.22	311.22				315.17						
Parziali														0.00			2.50													0.99	0.40	0.25				3.44								

Indice : 10
 Progressiva : 71.476
 Codice : S.0005
 Area - scavo : 11.654
 Area - riporto : -0.002
 QuotaProgetto : 313.092

Scala : 1/100

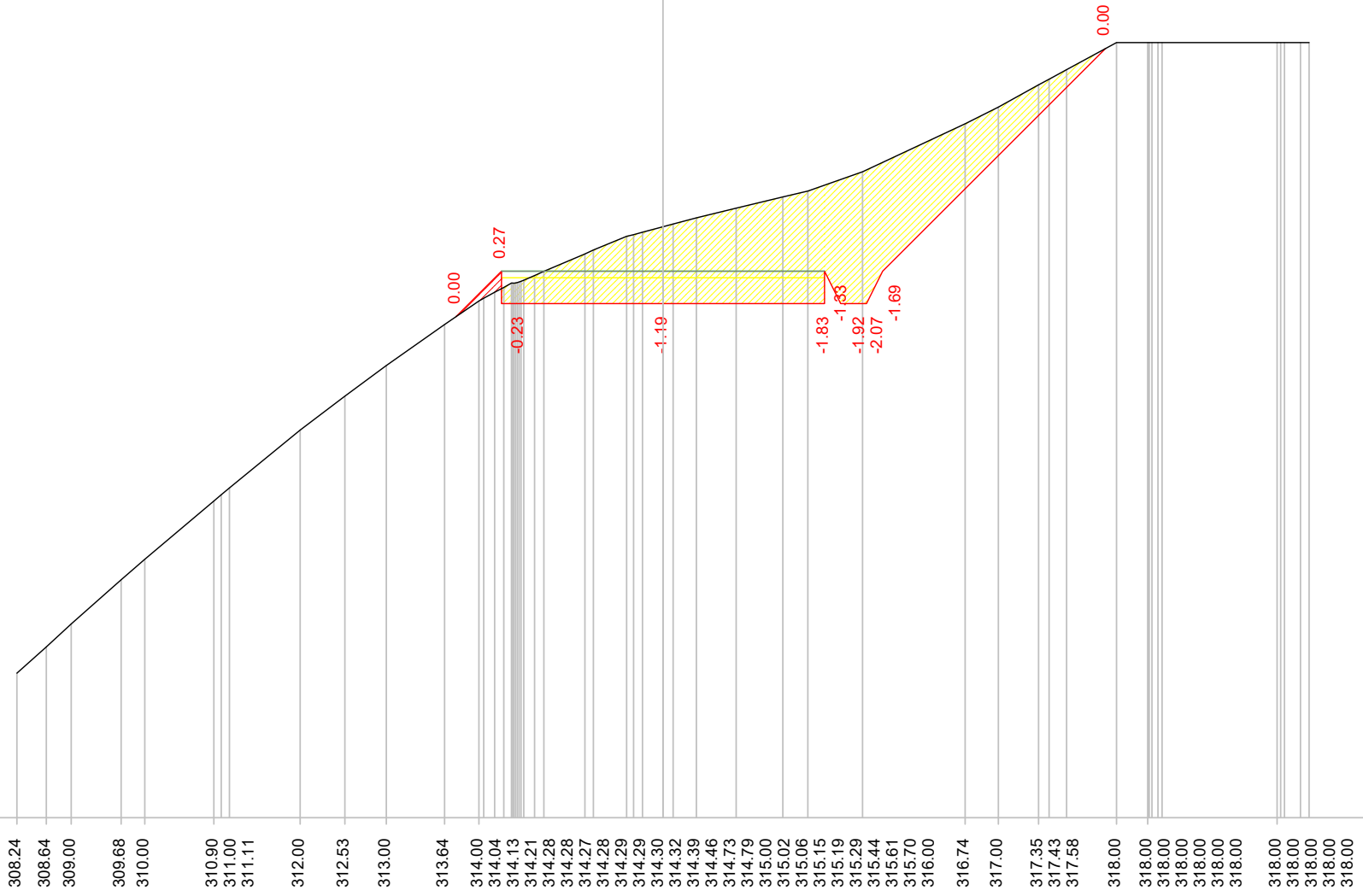
306



Indice : 11
 Progressiva : 80.149
 Codice : S.0007
 Area - scavo : 10.087
 Area - riporto : -0.086
 QuotaProgetto : 314.460

Scala : 1/100

306



Quote terreno

308.24 308.64 309.00 309.68 310.00 310.90 311.00 311.11 312.00 312.53 313.00 313.64 314.00 314.04 314.13 314.21 314.28 314.28 314.27 314.29 314.29 314.30 314.32 314.39 314.46 314.73 314.79 315.00 315.02 315.06 315.15 315.19 315.29 315.44 315.61 315.70 316.00 316.74 317.00 317.35 317.43 317.58 318.00 318.00 318.00 318.00 318.00 318.00 318.00 318.00 318.00

Quote progetto

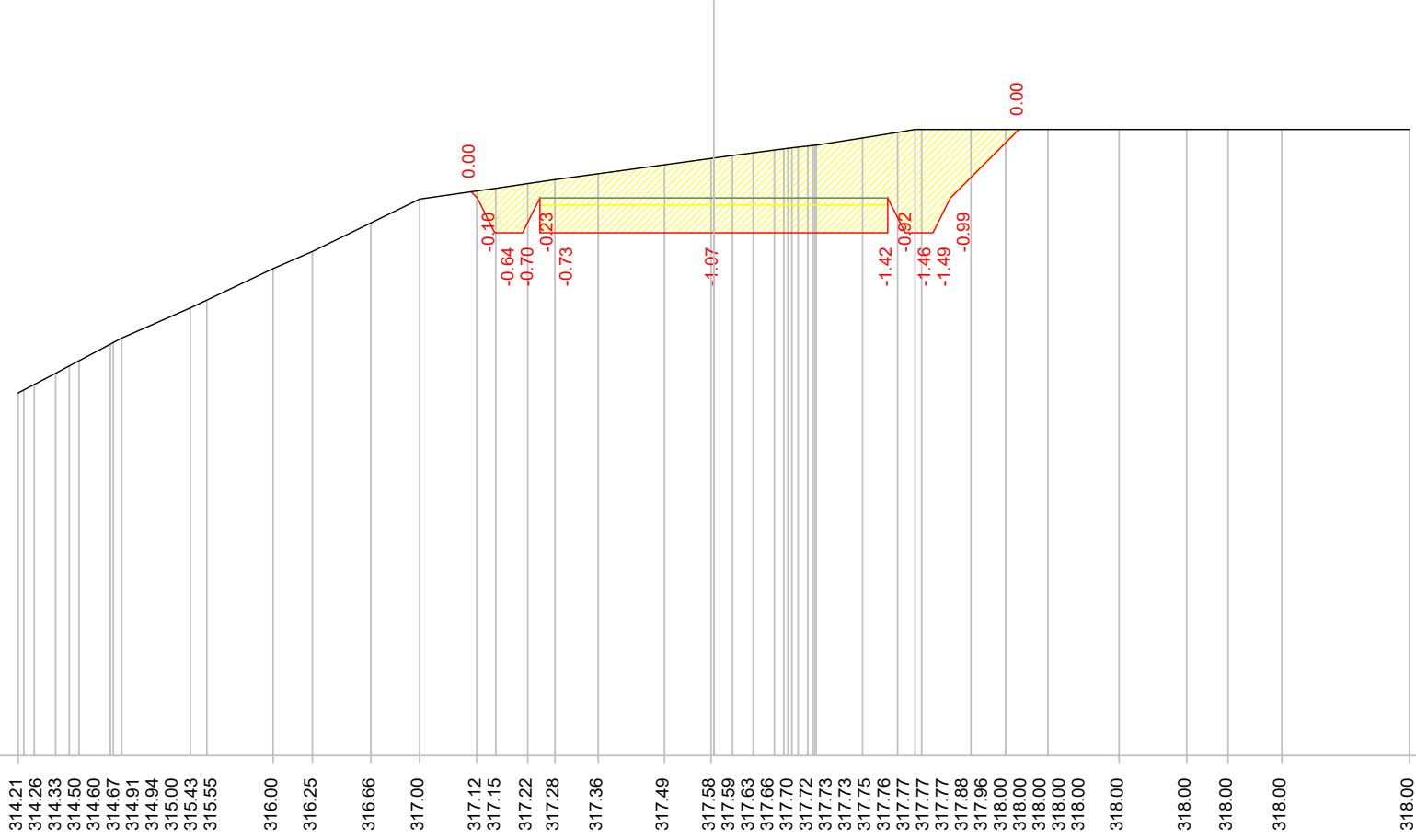
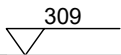
313.76 314.46 313.96 313.96 313.96 313.96 314.46 314.46 313.96 314.46 317.91

Parziali

0.70 0.00 2.50 2.50 0.99 0.40 0.25 3.45

Indice : 13
 Progressiva : 100.004
 Codice : S.0009
 Area - scavo : 7.529
 Area - riporto : 0.000
 QuotaProgetto : 317.015

Scala : 1/100



Quote terreno

314.21 314.26 314.33 314.50 314.60 314.67 314.91 314.94 315.00 315.43 315.55 316.00 316.25 316.66 317.00 317.12 317.15 317.22 317.28 317.36 317.49 317.58 317.59 317.63 317.66 317.70 317.72 317.73 317.75 317.76 317.77 317.77 317.77 317.88 317.96 318.00 318.00 318.00 318.00 318.00 318.00 318.00 318.00 318.00 318.00

Quote progetto

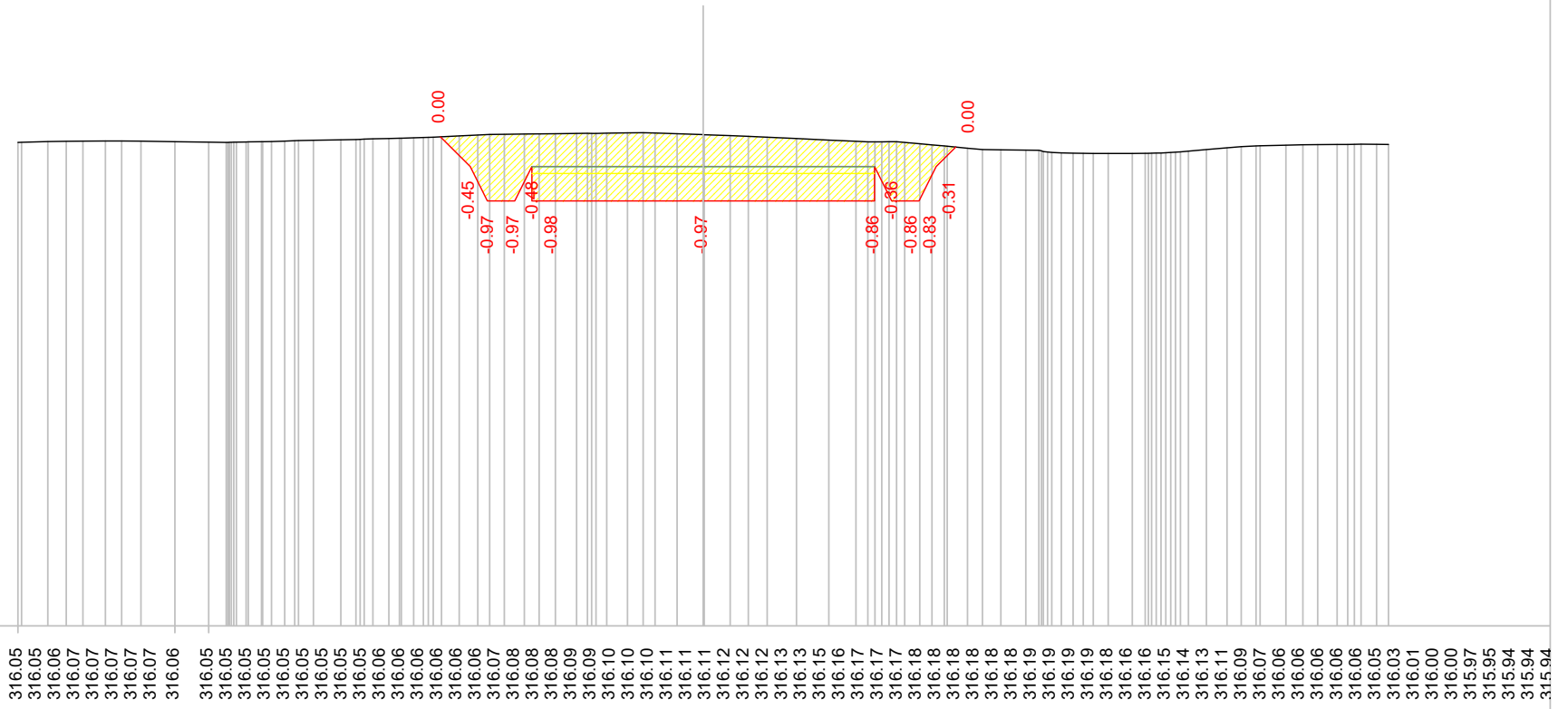
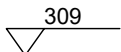
317.10 317.01 316.51 316.51 317.01 316.51 316.51 316.51 316.51 316.51 317.51 316.51 316.51 317.01 317.01 317.01 317.01 318.00

Parziali

0.99 0.40 0.66 2.50 2.50 0.99 0.40 0.25 0.99

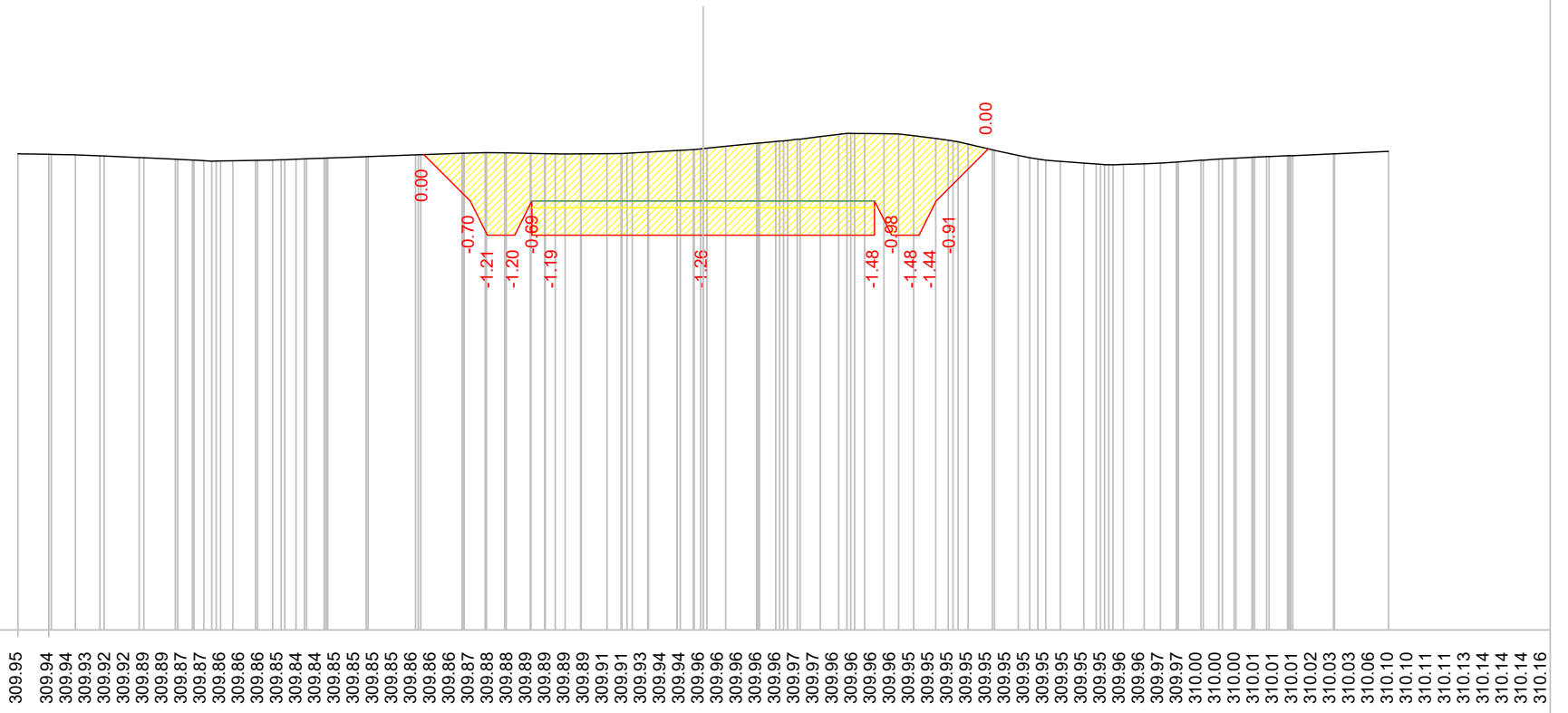
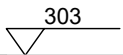
Indice : 20
 Progressiva : 220.000
 Codice : S.0039
 Area - scavo : 6.276
 Area - riporto : 0.000
 QuotaProgetto : 315.699

Scala : 1/100



Indice : 22
 Progressiva : 260.000
 Codice : S.0041
 Area - scavo : 9.238
 Area - riporto : 0.000
 QuotaProgetto : 309.261

Scala : 1/100



Quote terreno

Quote progetto

Parziali

0.00

-0.70

-1.21

-1.20

-0.69

-1.19

-1.26

-1.48

-0.88

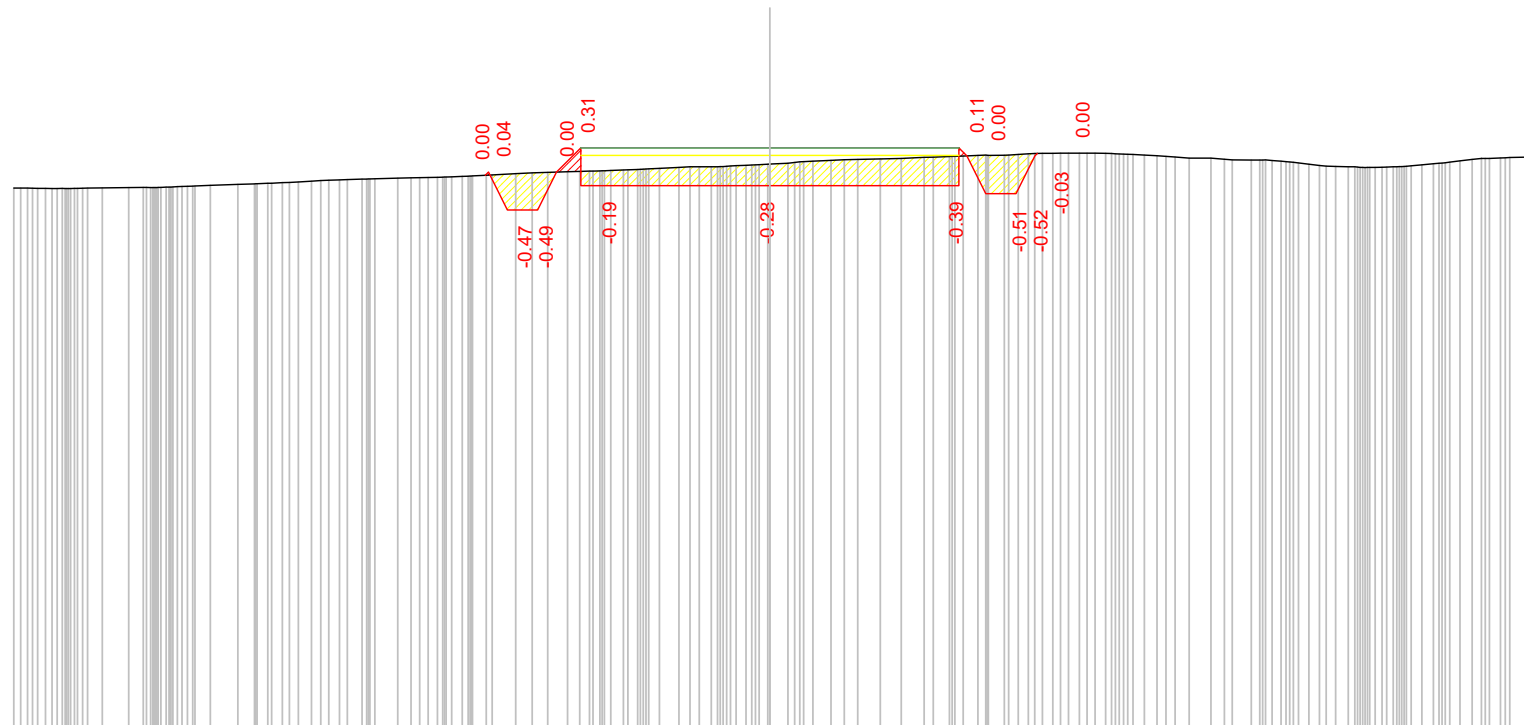
-1.48

-1.44

-0.91

0.00

Indice : 24
 Progressiva : 300.000
 Codice : S.0043
 Area - scavo : 2.112
 Area - riporto : -0.059
 QuotaProgetto : 302.676



Scala : 1/100

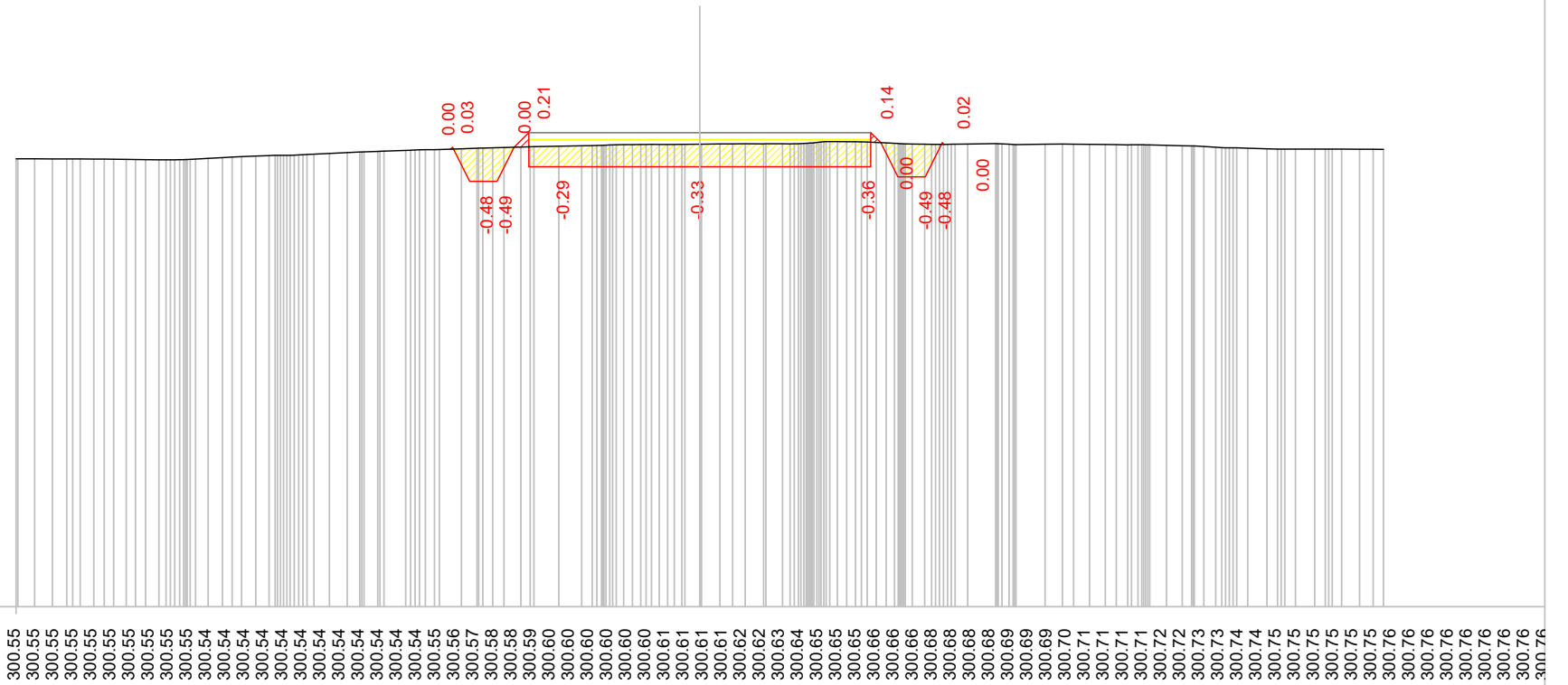
295

Quote terreno	302.14 302.15 302.15 302.15 302.15 302.15 302.15 302.15 302.15 302.15 302.15 302.15 302.15 302.15 302.15 302.15 302.16 302.16 302.16 302.16 302.16 302.16 302.16 302.17 302.17 302.17 302.17 302.17 302.18 302.18 302.19 302.19 302.20 302.20 302.20 302.21 302.21 302.21 302.22 302.22 302.22 302.22 302.22 302.24 302.24 302.24 302.25 302.25 302.25 302.26 302.26 302.26 302.26 302.26 302.26 302.26 302.26 302.27 302.27 302.27 302.28 302.28 302.28 302.28 302.28 302.29 302.29 302.29 302.29 302.29 302.29 302.30 302.30 302.30 302.30 302.31 302.31 302.32 302.32 302.33 302.33 302.35 302.35
Quote progetto	302.31 302.35 301.85 301.85 302.35 302.68 302.18 302.18 302.68 302.57 302.07 302.57 302.60
Parziali	0.94 0.25 0.40 0.25 0.32 0.00 2.50 2.50 0.00 0.25 0.25

Indice : 25
 Progressiva : 320.000
 Codice : S.0044
 Area - scavo : 2.296
 Area - riporto : -0.035
 QuotaProgetto : 300.937

Scala : 1/100

294



Quote terreno

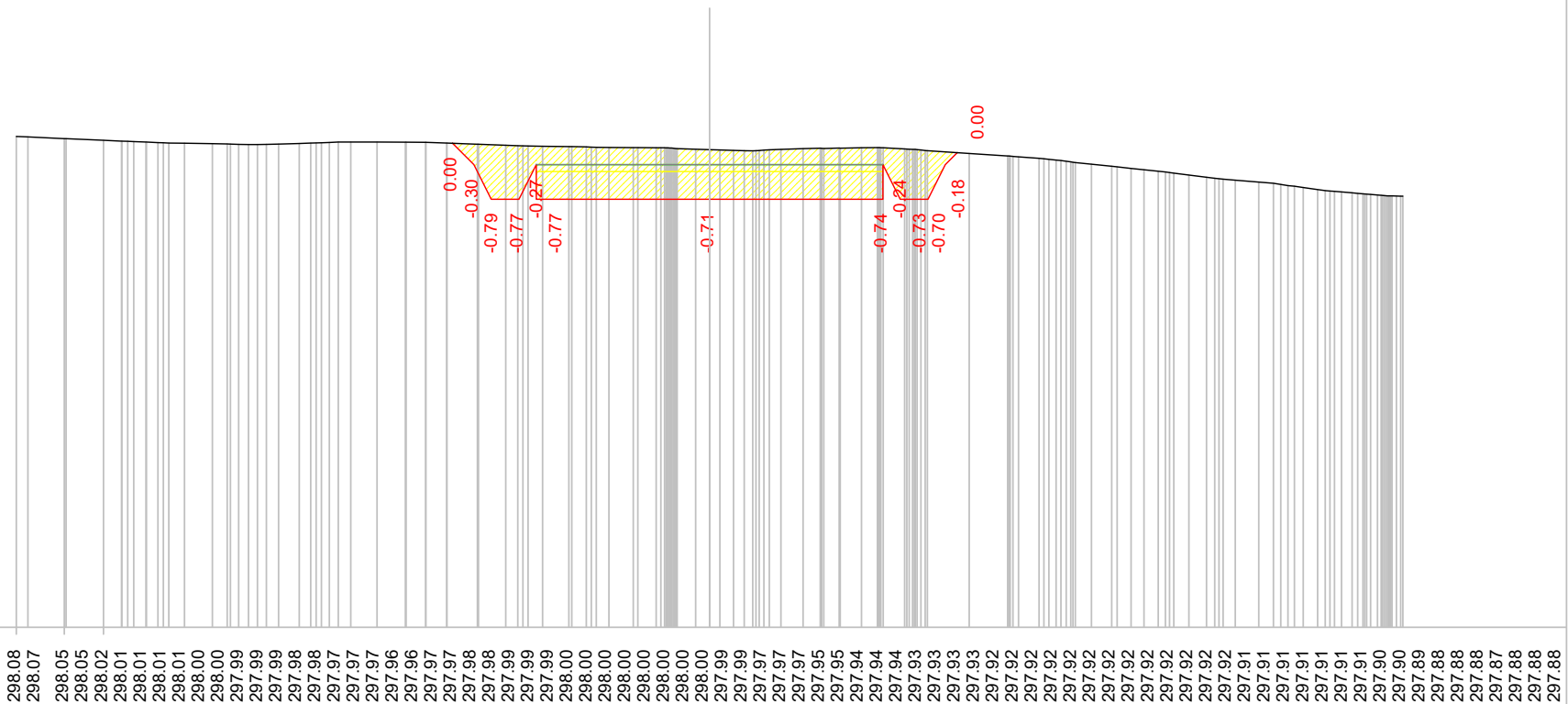
Quote progetto

Parziali

Indice : 27
 Progressiva : 360.000
 Codice : S.0046
 Area - scavo : 4.848
 Area - riporto : 0.000
 QuotaProgetto : 297.675

Scala : 1/100

291



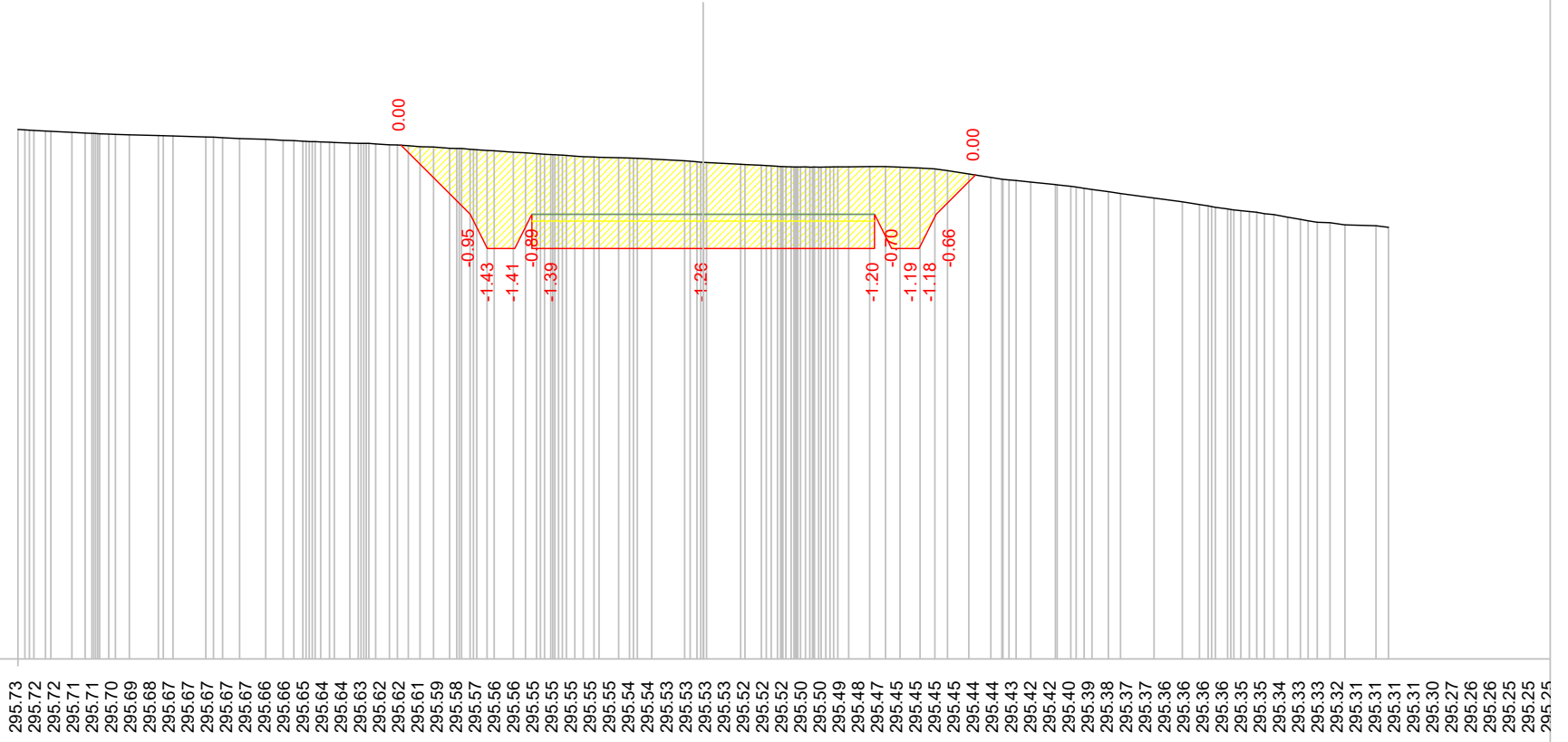
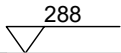
Quote terreno

Quote progetto

Parziali

Indice : 28
 Progressiva : 380.000
 Codice : S.0047
 Area - scavo : 9.116
 Area - riporto : 0.000
 QuotaProgetto : 294.490

Scala : 1/100



Quote terreno

295.73
295.72
295.72
295.71
295.71
295.70
295.69
295.68
295.67
295.67
295.67
295.67
295.66
295.66
295.65
295.64
295.64
295.63
295.62
295.62
295.61
295.59
295.58
295.57
295.56
295.56
295.55
295.55
295.55
295.55
295.54
295.54
295.53
295.53
295.53
295.52
295.52
295.52
295.50
295.50
295.49
295.48
295.47
295.45
295.45
295.45
295.45
295.44
295.44
295.43
295.42
295.42
295.40
295.39
295.39
295.38
295.37
295.37
295.36
295.36
295.36
295.36
295.35
295.35
295.34
295.33
295.33
295.32
295.32
295.31
295.31
295.31
295.30
295.30
295.27
295.26
295.26
295.25
295.25

Quote progetto

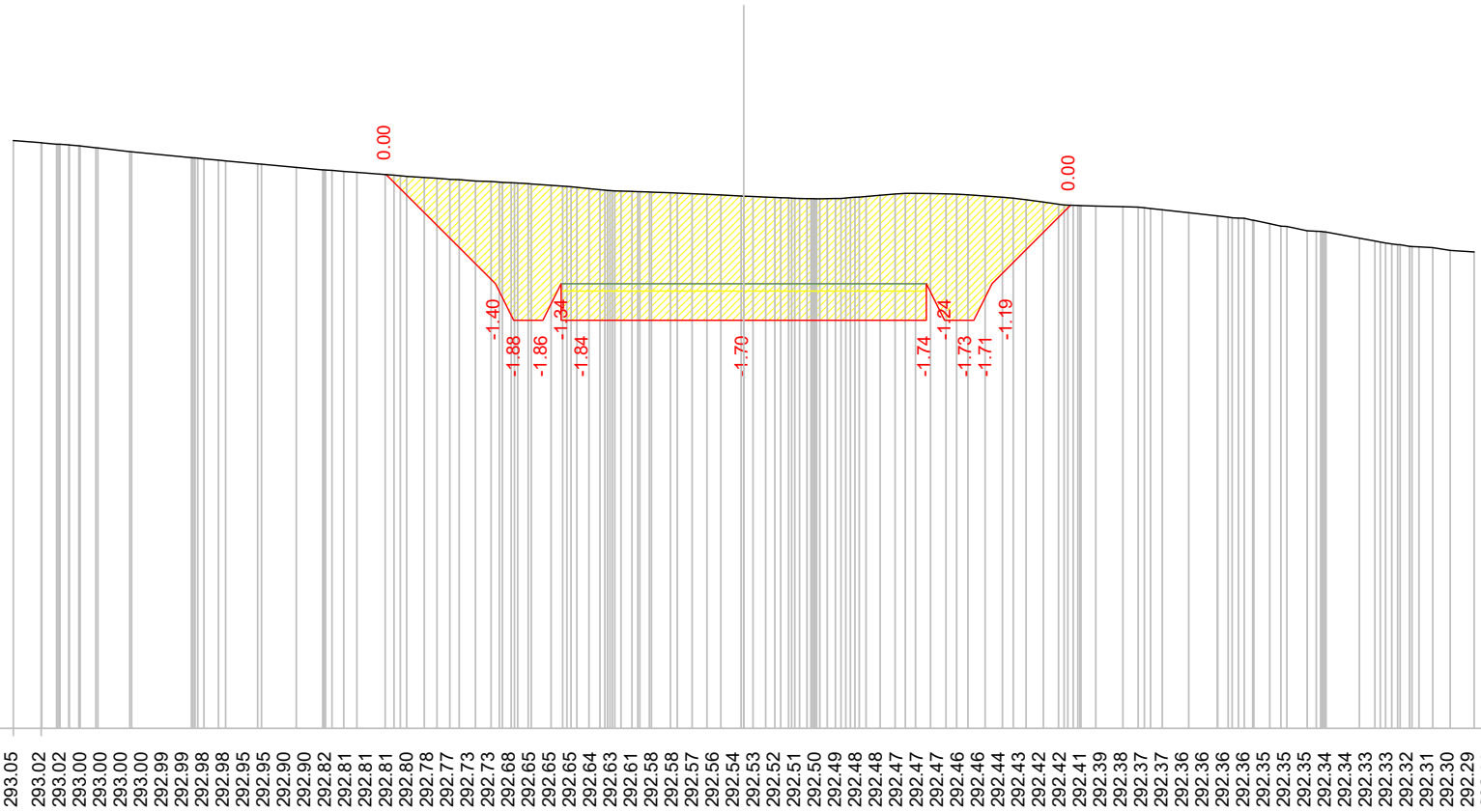
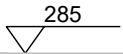
295.50
294.49
293.99
293.99
294.49
293.99
293.99
293.99
295.06

Parziali

1.01
0.25
0.40
0.25
2.50
2.50
0.25
0.40
0.25
0.57

Indice : 29
 Progressiva : 400.000
 Codice : S.0048
 Area - scavo : 13.311
 Area - riporto : 0.000
 QuotaProgetto : 291.089

Scala : 1/100

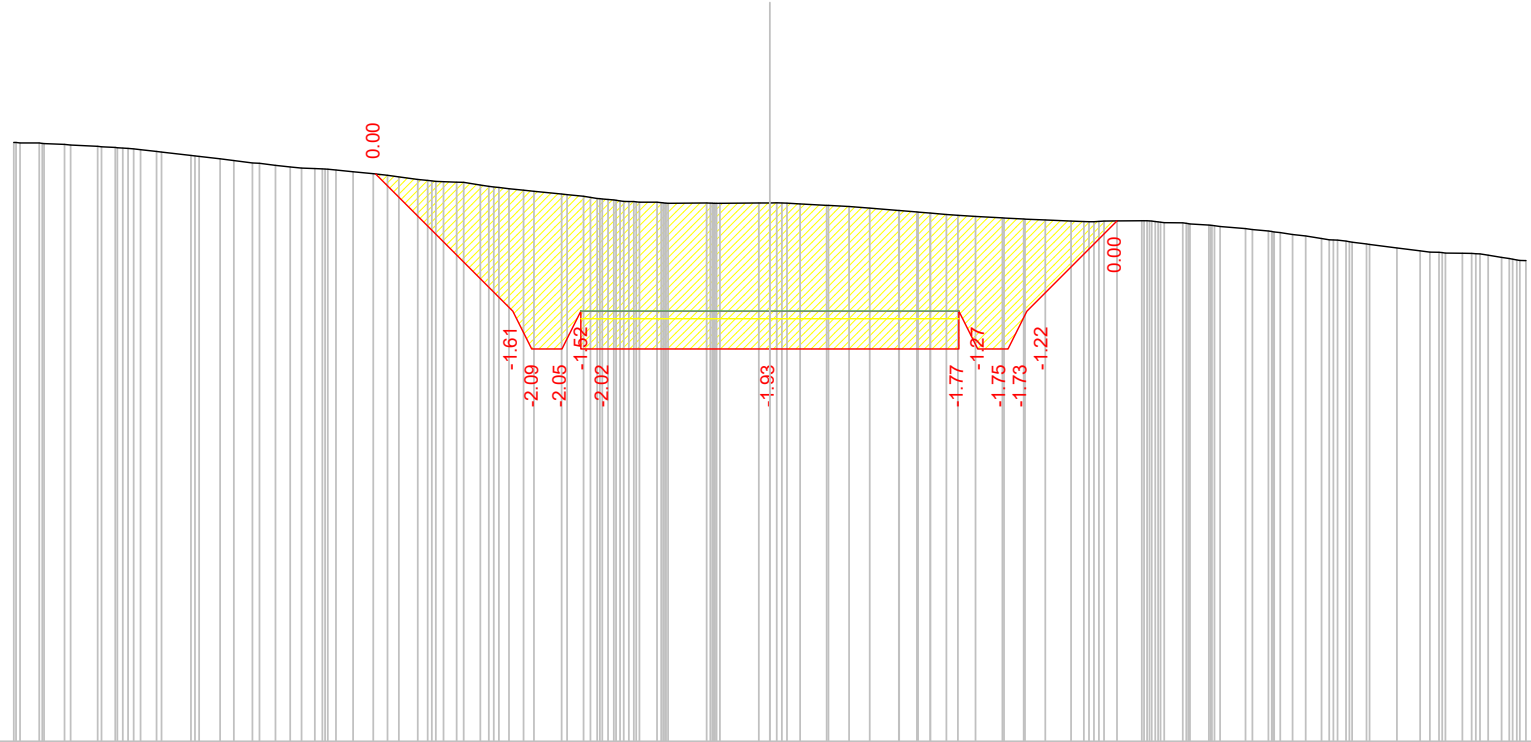


Quote terreno

Quote progetto

Parziali

Indice : 30
 Progressiva : 420.000
 Codice : S.0049
 Area - scavo : 14.892
 Area - riporto : 0.000
 QuotaProgetto : 287.689



Scala : 1/100

282

Quote terreno

289.92
289.92
289.91
289.91
289.91
289.90
289.89
289.88
289.87
289.86
289.85
289.85
289.84
289.84
289.83
289.82
289.80
289.79
289.75
289.74
289.73
289.70
289.68
289.65
289.64
289.62
289.60
289.58
289.57
289.57
289.55
289.53
289.50
289.48
289.46
289.43
289.42
289.41
289.40
289.39
289.39
289.36
289.34
289.33
289.32
289.31
289.29
289.27
289.24
289.23
289.21
289.19
289.18
289.18
289.17
289.16
289.16
289.15
289.15
289.14
289.14
289.13
289.13
289.12
289.12
289.12
289.12
289.12
289.12
289.11
289.11
289.11

Quote progetto

289.50

287.69
287.19
287.19
287.69
287.19
287.69

287.19
287.69
287.19
287.69

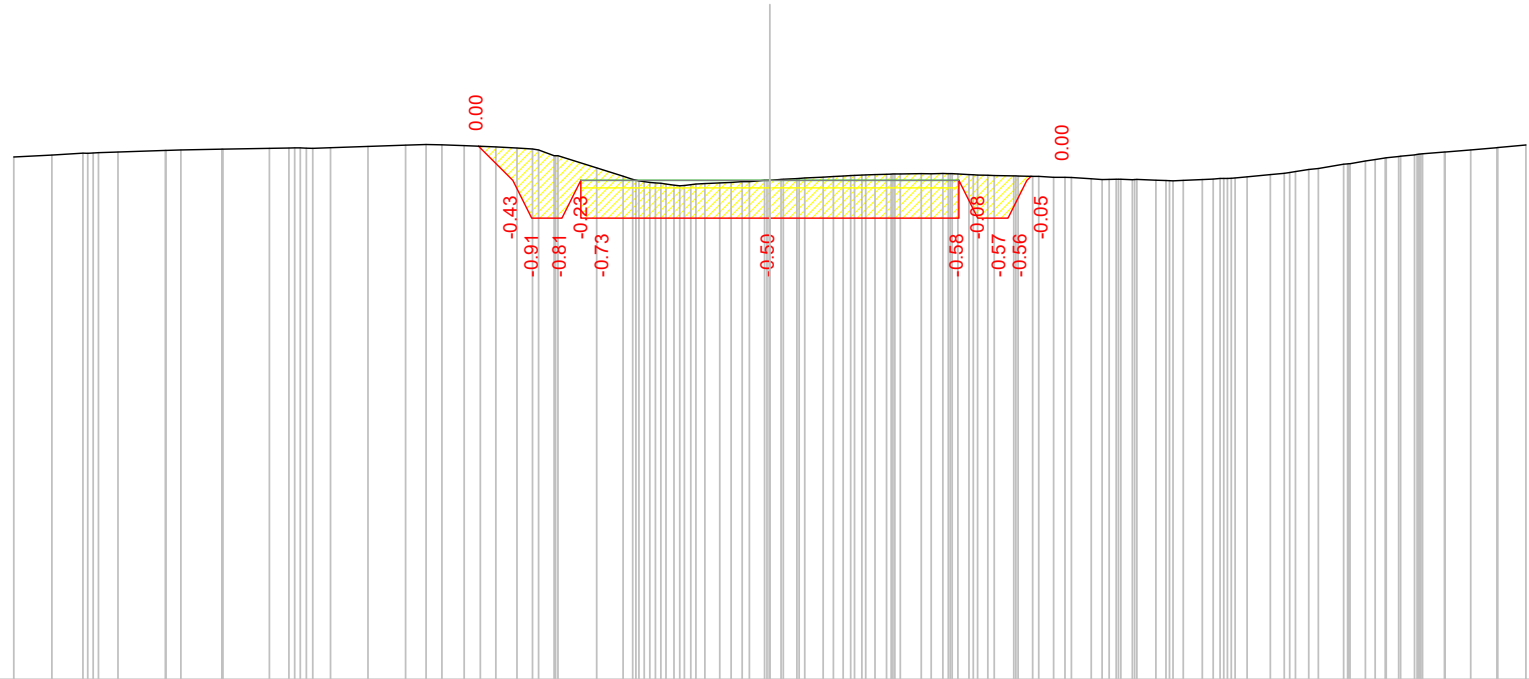
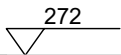
288.88

Parziali

1.81
0.25
0.40
0.25
2.50
2.50
0.25
0.40
0.25
1.19

Indice : 35
 Progressiva : 473.466
 Codice : S.0013
 Area - scavo : 3.825
 Area - riporto : 0.000
 QuotaProgetto : 278.598

Scala : 1/100



Quote terreno

Quote progetto

Parziali

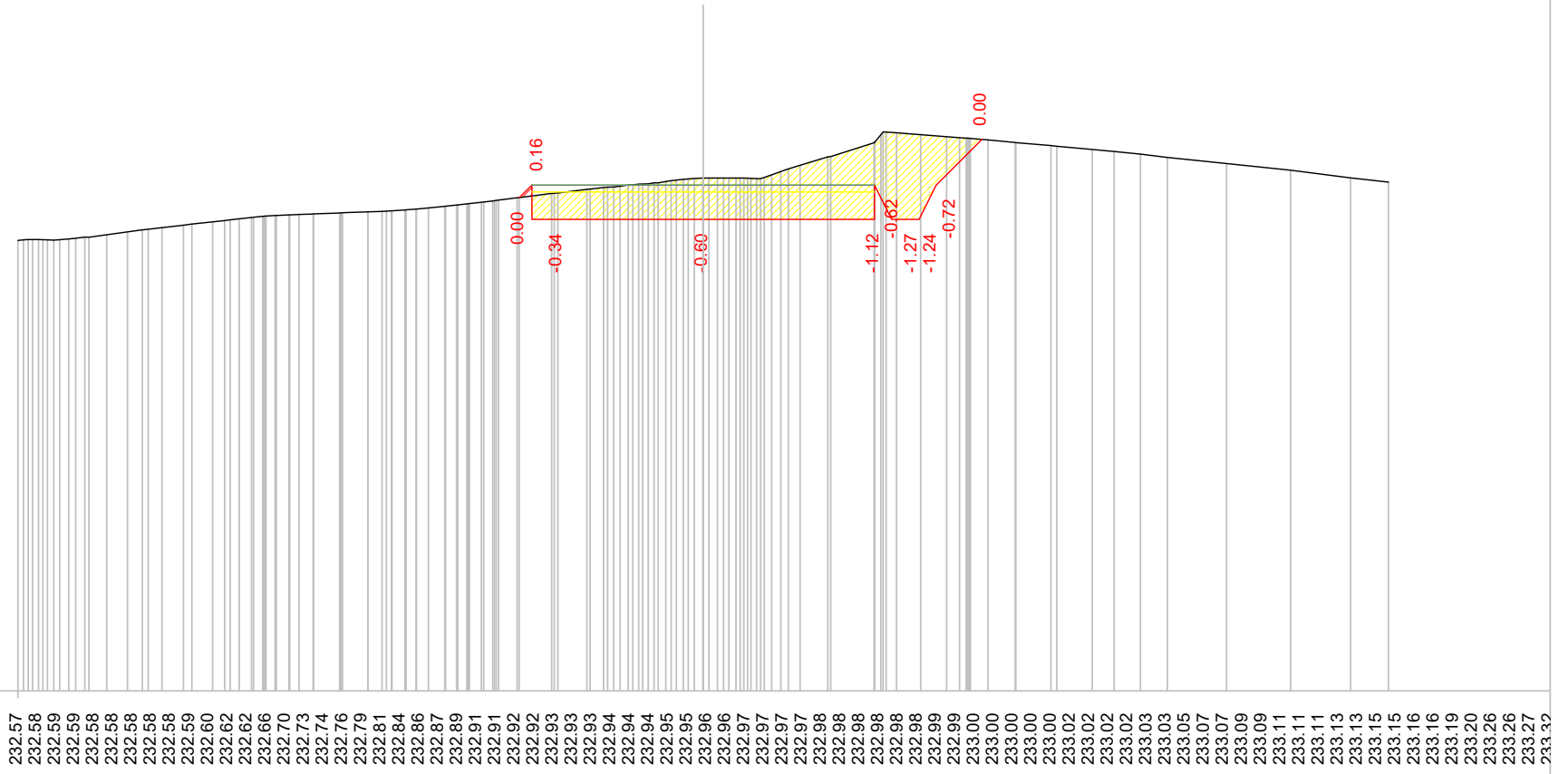
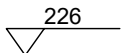
278.91 278.93 278.96 278.96 278.96 278.97 278.99 278.99 279.00 279.01 279.01 279.01 279.02 279.03 279.03 279.03 279.02 279.02 279.03 279.05 279.06 279.06 279.07 279.07 279.06 279.05 279.04 279.03 279.03 279.01 279.00 279.00 278.92 278.92 278.76 278.65 278.61 278.60 278.60 278.59 278.58 278.57 278.56 278.56 278.55 278.53 278.53 278.53 278.54 278.55 278.56 278.56 278.57 278.58 278.58 278.60 278.60 278.60 278.60 278.61 278.61 278.62 278.62 278.63 278.64 278.65 278.66 278.66 278.66 278.67 278.68 278.68 278.68 278.68 278.69 278.69

279.05
278.60
278.10
278.60
278.10
278.10
278.10
278.10
278.65

0.45
0.25
0.40
0.25
2.50
2.50
0.99
0.40
0.25

Indice : 66
 Progressiva : 799.851
 Codice : S.0028
 Area - scavo : 4.387
 Area - riporto : -0.014
 QuotaProgetto : 233.379

Scala : 1/100

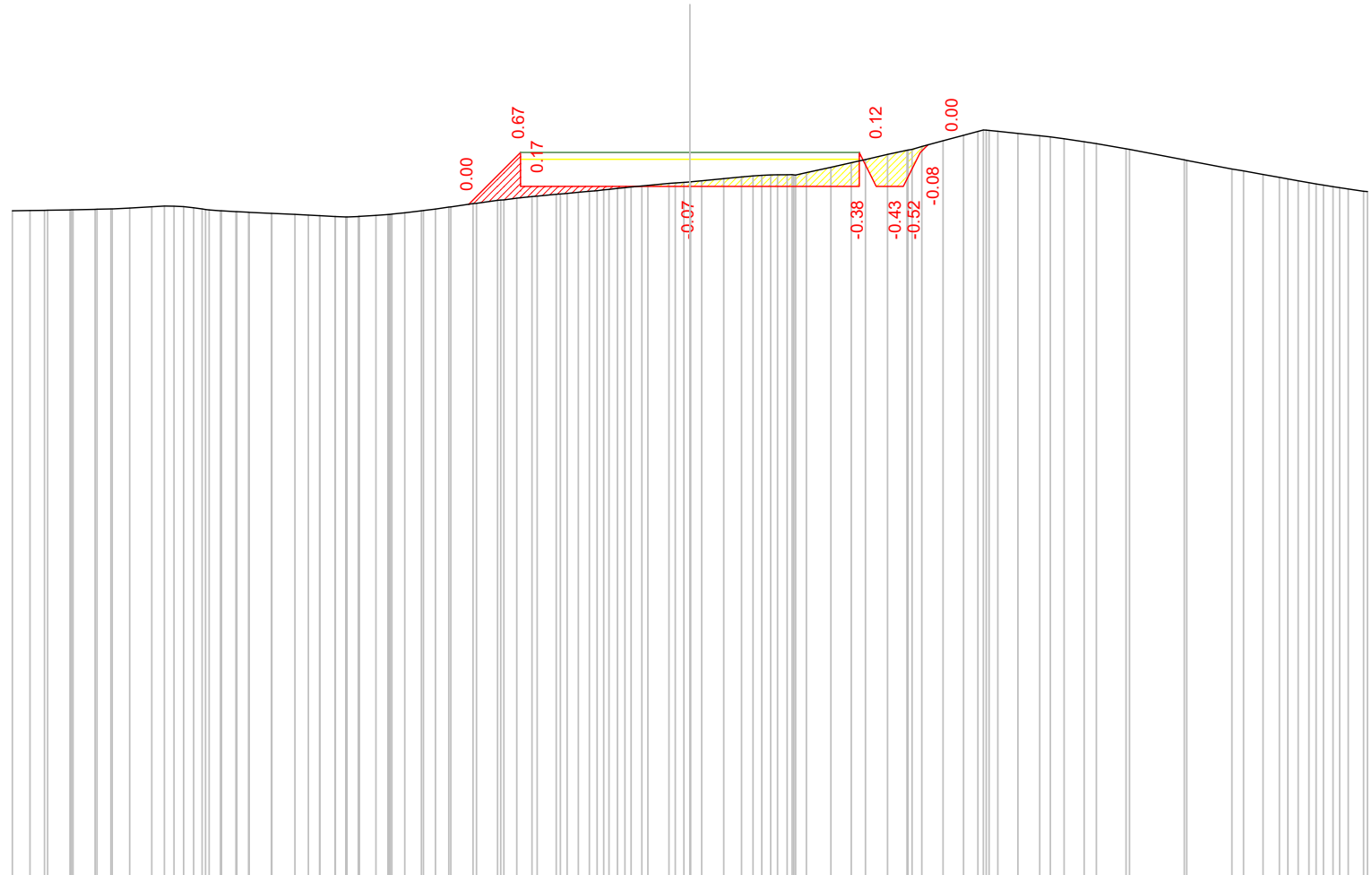


Quote terreno

Quote progetto

Parziali

Indice : 67
 Progressiva : 820.000
 Codice : S.0069
 Area - scavo : 0.814
 Area - riporto : -0.410
 QuotaProgetto : 229.954



Scala : 1/100

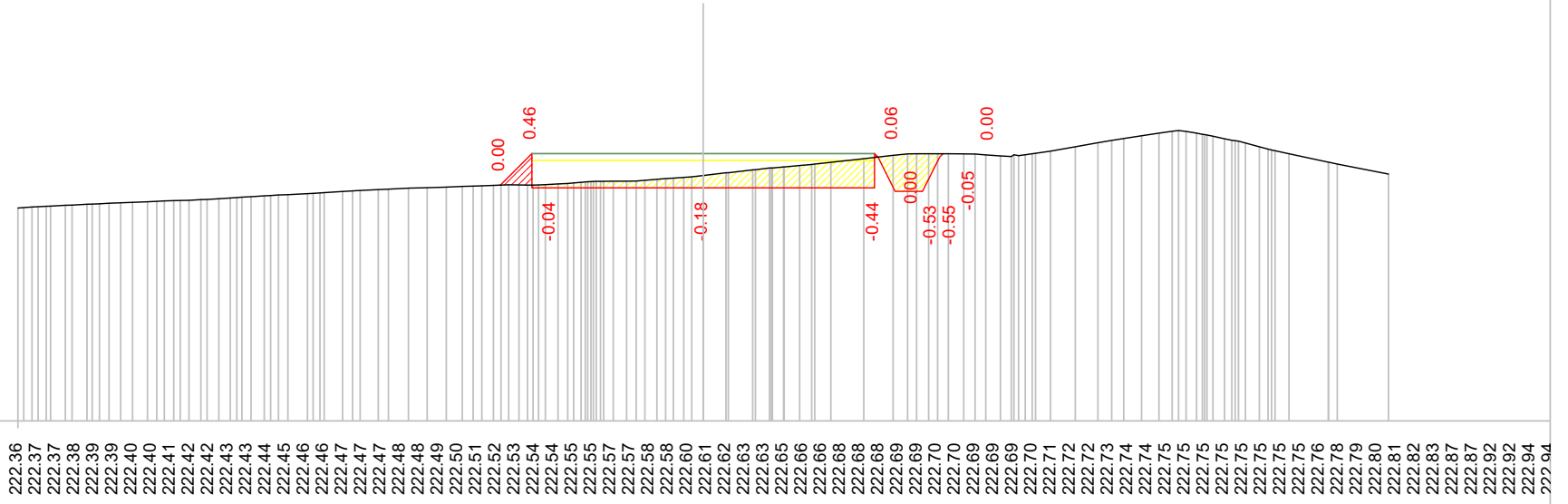
219.253

Quote terreno		229.09	229.10	229.10	229.11	229.11	229.12	229.12	229.12	229.14	229.15	229.16	229.16	229.14	229.12	229.11	229.09	229.08	229.07	229.06	229.06	229.04	229.03	229.02	229.01	229.01	229.00	229.00	229.00	229.00	229.00	229.00	229.00	229.00	229.00	229.00	229.00	229.00	229.00	229.00	229.00	229.00	229.00	229.00	229.00	229.00	229.00	229.00	229.00	229.00	229.00	229.00
Quote progetto																				229.19	229.95	229.45					229.45	229.95	229.45	229.45	229.95	230.07																				
Parziali																					0.76	0.00	2.50				2.50	0.99	0.40	0.25	0.11																					

Indice : 69
 Progressiva : 860.000
 Codice : S.0071
 Area - scavo : 1.401
 Area - riporto : -0.107
 QuotaProgetto : 223.154

Scala : 1/100

219.253



Quote terreno

222.36
 222.37
 222.38
 222.39
 222.40
 222.41
 222.42
 222.43
 222.44
 222.45
 222.46
 222.47
 222.47
 222.48
 222.48
 222.49
 222.50
 222.51
 222.52
 222.53
 222.54
 222.54
 222.55
 222.55
 222.57
 222.57
 222.58
 222.58
 222.60
 222.61
 222.62
 222.63
 222.63
 222.65
 222.65
 222.66
 222.66
 222.68
 222.68
 222.68
 222.69
 222.69
 222.70
 222.70
 222.69
 222.69
 222.70
 222.71
 222.72
 222.72
 222.73
 222.74
 222.74
 222.75
 222.75
 222.75
 222.75
 222.75
 222.75
 222.76
 222.76
 222.78
 222.79
 222.80
 222.81
 222.82
 222.83
 222.87
 222.87
 222.92
 222.94
 222.94

Quote progetto

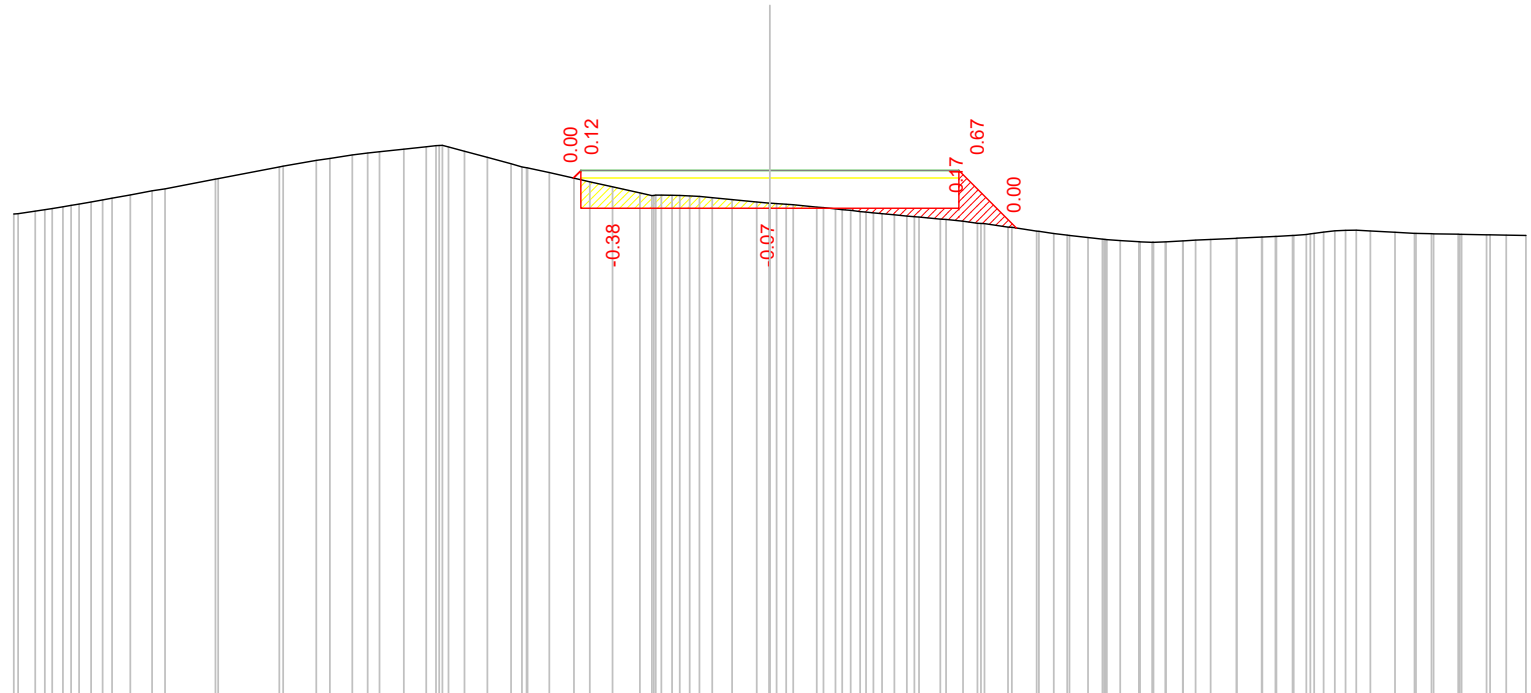
222.69
 223.15
 222.65
 222.65
 223.15
 223.10
 222.60
 223.10
 223.15

Parziali

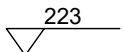
0.46
 0.00
 2.50
 2.50
 0.06
 0.40
 0.25

Braccio di accesso alla WTG09

Indice : 1
 Progressiva : 0.000
 Codice : S.0001
 Area - scavo : 0.570
 Area - riporto : -0.440
 QuotaProgetto : 229.954



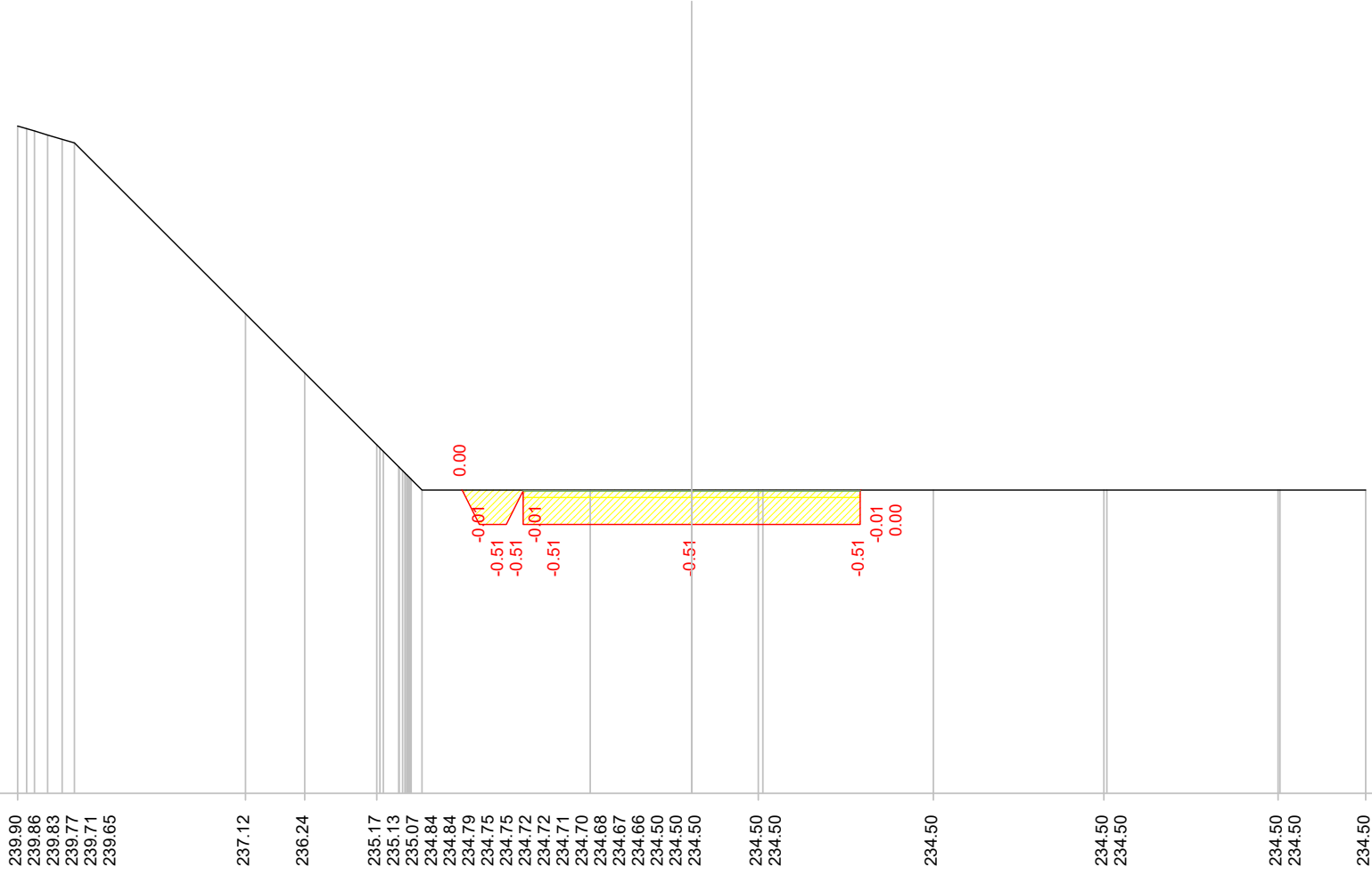
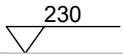
Scala : 1/100



Quote terreno		229.38	229.38	229.42	229.43	229.45	229.47	229.49	229.51	229.54	229.56	229.59	229.63	229.68	229.71	229.84	229.85	230.00	230.01	230.09	230.11	230.16	230.18	230.20	230.24	230.27	230.28	230.28	230.29	230.26	230.21	230.13	230.04	230.00	229.99	229.99	229.99	229.93	229.85	229.80	229.74	229.66	229.62	229.62	229.63	229.63	229.63	229.62	229.62	229.61	229.59	229.57	229.54	229.52	229.52	229.51	229.51	229.50	229.47	229.46	229.45	229.44	229.44	229.43	229.41	229.40	229.39	229.38	229.37	229.35	229.34	229.34	229.31	229.31	229.28	229.26	229.25	229.25	229.20	229.20	229.15	229.15	229.12
Quote progetto																																																																																			
Parziali																																																																																			

Indice : 9
 Progressiva : 46.527
 Codice : S.0009
 Area - scavo : 2.920
 Area - riporto : 0.000
 QuotaProgetto : 234.490

Scala : 1/100



Quote terreno	239.90	239.86	239.83	239.77	239.71	239.65	237.12	236.24	235.17	235.13	235.07	234.84	234.84	234.79	234.75	234.75	234.72	234.71	234.70	234.68	234.67	234.66	234.50	234.50	234.50	234.50	234.50	234.50	234.50	234.50	234.50	234.50	234.50	
Quote progetto												234.50	234.49	233.99	233.99	234.49	233.99	233.99	234.70	234.68	234.67	234.66	234.50	234.50	234.50	234.50	234.50	234.50	234.50	234.50	234.50	234.50	234.50	234.50
Parziali												0.25	0.40	0.25	0.25		2.50							2.50			0.00							