

Sibilla Wind S.r.l.

**Parco Eolico "Sibilla" sito nei comuni di:
Canino e Montalto di Castro (VT) - Manciano (GR)**

Sezioni tratto stradale in fase di cantiere - T04-T05

Novembre 2022



Regione LAZIO comuni di:



Canino (VT)



Montalto di Castro (VT)



Regione TOSCANA comune di:



Manciano (GR)

Committente:

Sibilla Wind S.r.l.

Sibilla Wind S.r.l.

Via Sardegna, 40
00187 Roma
P.IVA/C.F. 16422481008

Titolo del Progetto:

**Parco Eolico "Sibilla" sito nei Comuni di:
Canino e Montalto di Castro (VT) - Manciano (GR)**

Documento:

**Sezioni tratto stradale in fase di cantiere
T04-T05**

N° Documento:

IT-VESSIB-TEN-CIV-DW-13

Progettista:



sede legale e operativa

San Martino Sannita (BN) Località Chianarile snc Area Industriale

sede operativa

Lucera (FG) via Alfonso La Cava 114

P.IVA 01465940623

Azienda con sistema gestione qualità Certificato N. 50 100 11873



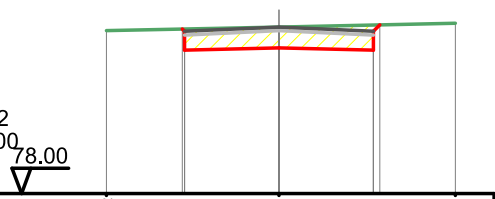
Progettista

Dott. Ing. Nicola FORTE



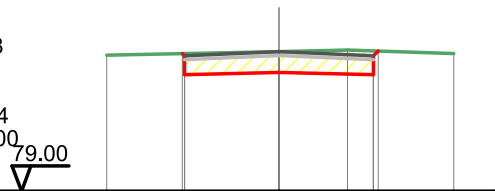
Rev	Data Revisione	Descrizione	Redatto	Controllato	Approvato
00	NOVEMBRE 2022	Richiesta AU	RS	PM	NF

Sezione: 1
 Progressiva: 0.000
 Q. Progetto: 82.410
 Area : vol
 Scavo : 2.922
 Riporto : 0.000
 Scala H 1/200.00
 Scala V 1/200.00



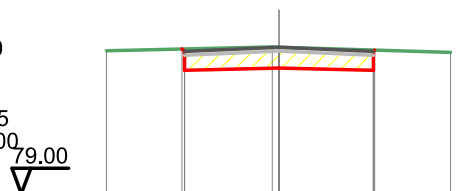
Quote Terreno	82.32	82.41	82.51
Quote Progetto	82.36	81.80	82.46
Parziali Progetto		2.50	2.50

Sezione: 2
 Progressiva: 11.578
 Q. Progetto: 82.692
 Area : vol
 Scavo : 2.904
 Riporto : 0.000
 Scala H 1/200.00
 Scala V 1/200.00



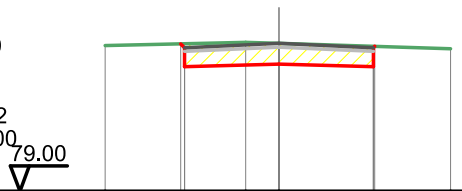
Quote Terreno	82.59	82.69	82.73
Quote Progetto	82.64	82.08	82.70
Parziali Progetto		2.50	2.50

Sezione: 3
 Progressiva: 20.000
 Q. Progetto: 82.876
 Area : vol
 Scavo : 2.765
 Riporto : 0.000
 Scala H 1/200.00
 Scala V 1/200.00



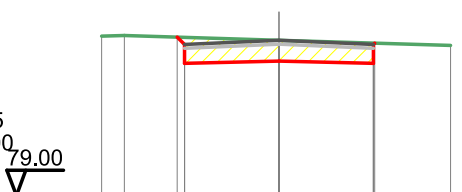
Quote Terreno	82.78	82.88	82.88	82.73
Quote Progetto	82.83	82.26	82.33	82.26
Parziali Progetto		2.50	2.50	

Sezione: 4
 Progressiva: 23.019
 Q. Progetto: 82.907
 Area : vol
 Scavo : 2.842
 Riporto : 0.000
 Scala H 1/200.00
 Scala V 1/200.00

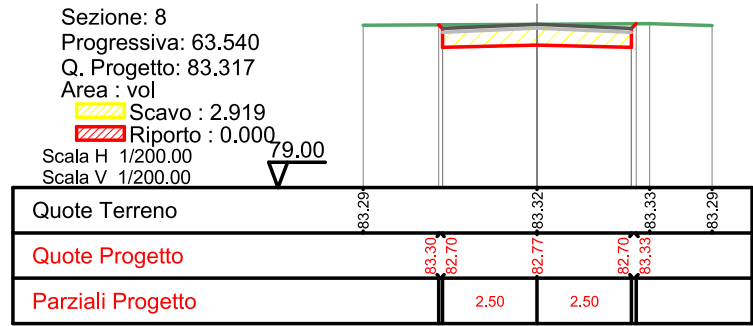
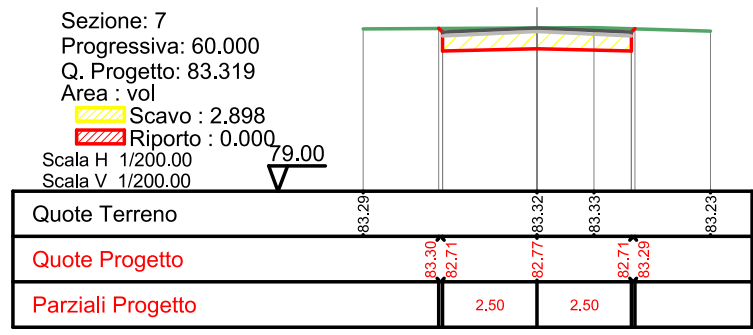
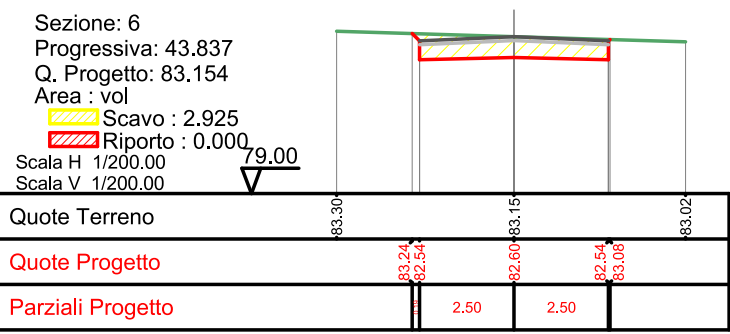


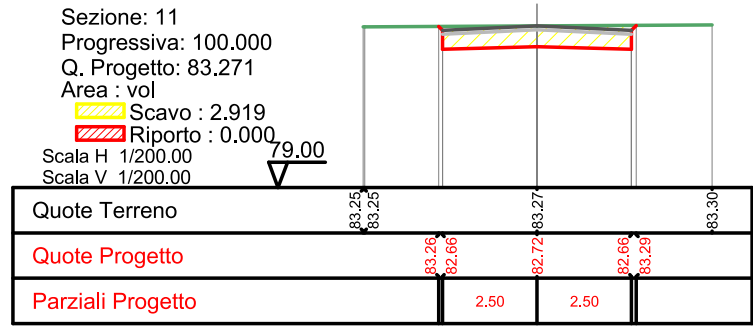
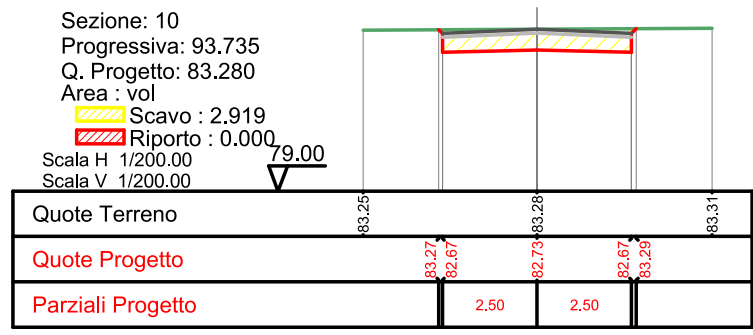
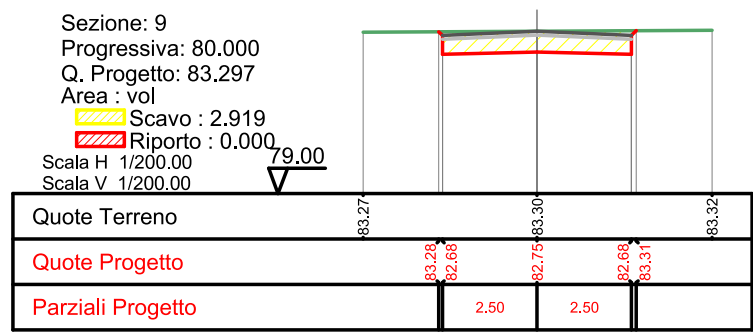
Quote Terreno	82.85	82.93	82.91	82.77
Quote Progetto	82.90	82.29	82.36	82.29
Parziali Progetto		2.50	2.50	

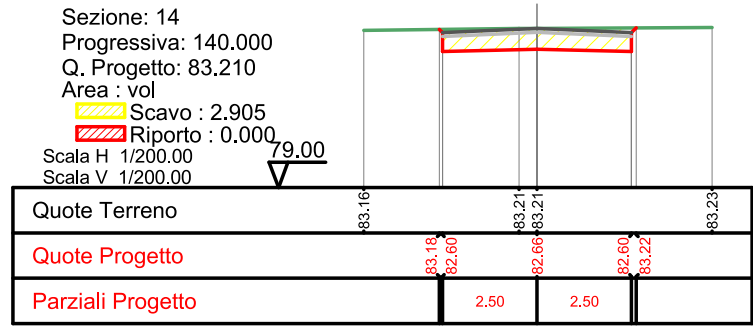
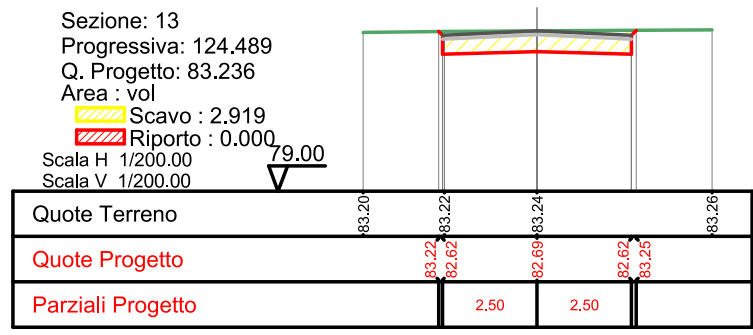
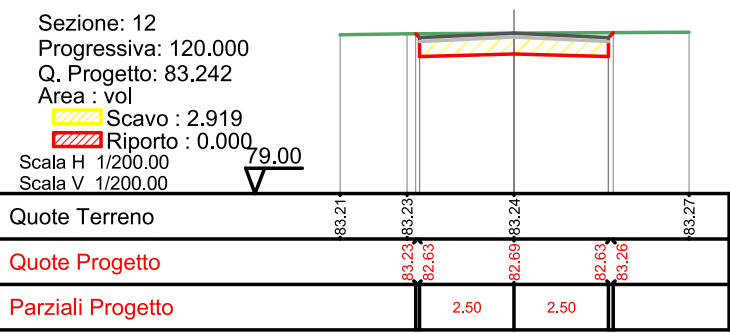
Sezione: 5
 Progressiva: 40.000
 Q. Progetto: 83.108
 Area : vol
 Scavo : 2.925
 Riporto : 0.000
 Scala H 1/200.00
 Scala V 1/200.00

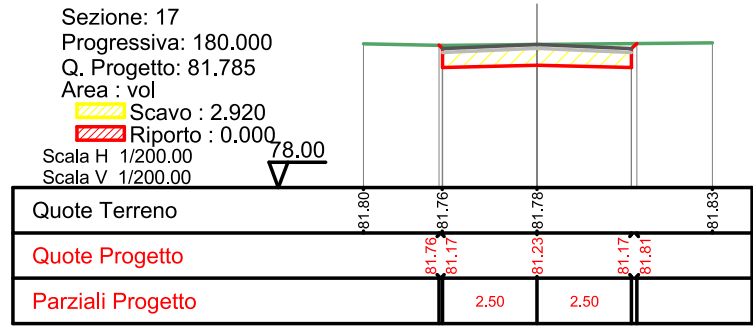
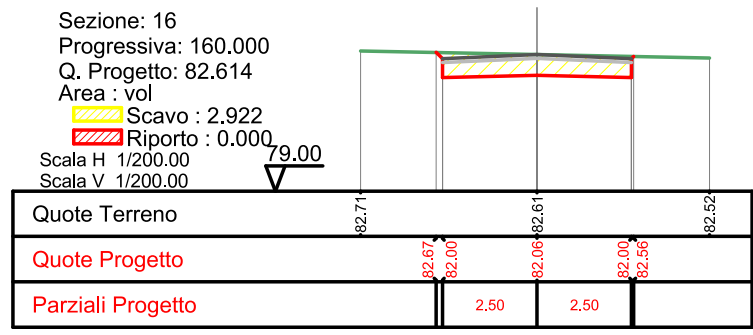
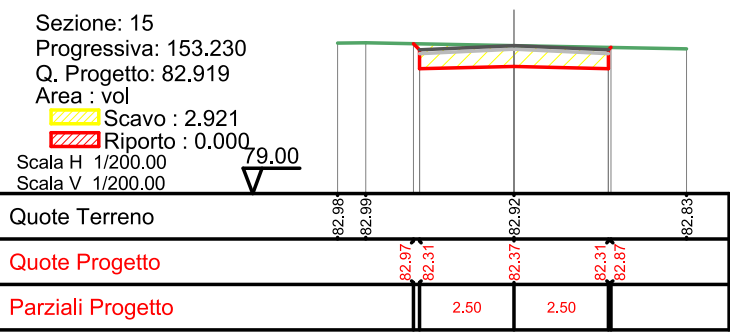


Quote Terreno	83.22	83.23	83.11	82.97
Quote Progetto	83.19	82.50	82.56	82.50
Parziali Progetto		2.50	2.50	









Sezione: 18
 Progressiva: 183.272
 Q. Progetto: 81.723
 Area : vol
 Scavo : 2.919
 Riporto : 0.000
 Scala H 1/200.00
 Scala V 1/200.00

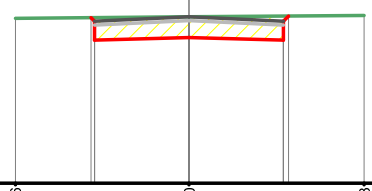
78.00
 ▽



Quote Terreno	81.68		81.72		81.76
Quote Progetto		81.70	81.11	81.17	81.11
Parziali Progetto			2.50		2.50

Sezione: 19
 Progressiva: 200.000
 Q. Progetto: 81.396
 Area : vol
 Scavo : 2.919
 Riporto : 0.000
 Scala H 1/200.00
 Scala V 1/200.00

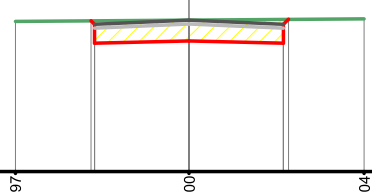
77.00
 ▽



Quote Terreno	81.36		81.40		81.43
Quote Progetto		81.38	80.78	80.85	80.78
Parziali Progetto			2.50		2.50

Sezione: 20
 Progressiva: 220.000
 Q. Progetto: 81.005
 Area : vol
 Scavo : 2.919
 Riporto : 0.000
 Scala H 1/200.00
 Scala V 1/200.00

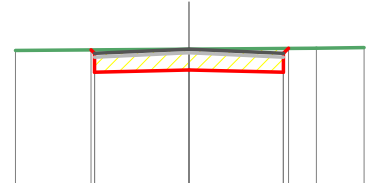
77.00
 ▽



Quote Terreno	80.97		81.00		81.04
Quote Progetto		80.98	80.39	80.45	80.39
Parziali Progetto			2.50		2.50

Sezione: 21
 Progressiva: 240.000
 Q. Progetto: 80.614
 Area : vol
 Scavo : 2.919
 Riporto : 0.000
 Scala H 1/200.00
 Scala V 1/200.00

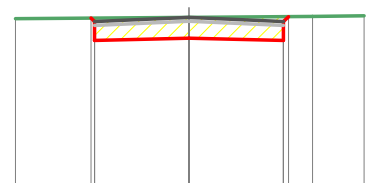
▽ 77.00



Quote Terreno	80.58	80.06	80.61	80.64	80.66
Quote Progetto	80.59	80.00	80.06	80.00	80.63
Parziali Progetto		2.50	2.50		

Sezione: 22
 Progressiva: 241.006
 Q. Progetto: 80.594
 Area : vol
 Scavo : 2.919
 Riporto : 0.000
 Scala H 1/200.00
 Scala V 1/200.00

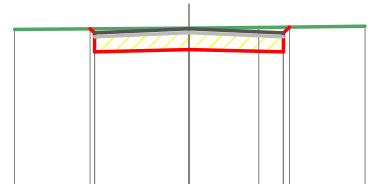
▽ 76.00



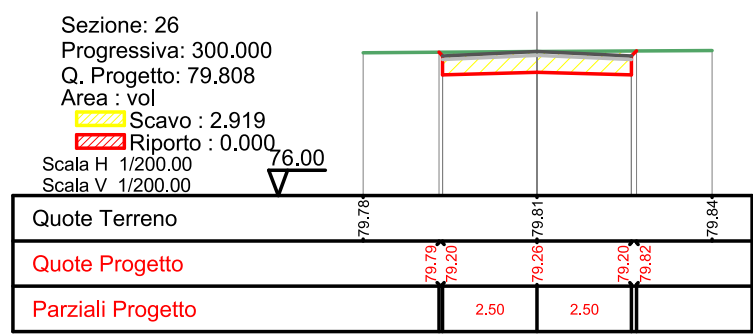

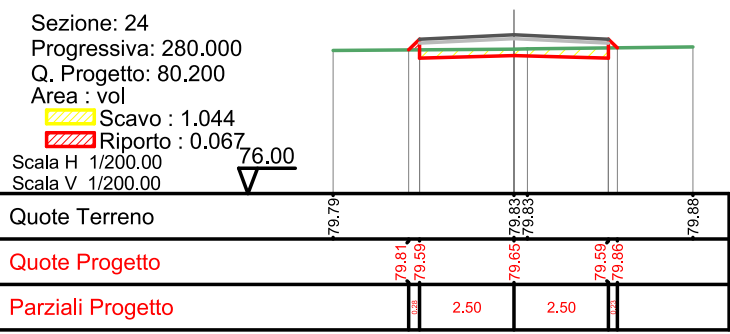
Quote Terreno	80.56	80.59	80.59	80.62	80.63
Quote Progetto	80.57	79.98	80.04	79.98	80.61
Parziali Progetto		2.50	2.50		

Sezione: 23
 Progressiva: 260.000
 Q. Progetto: 80.200
 Area : vol
 Scavo : 3.025
 Riporto : 0.000
 Scala H 1/200.00
 Scala V 1/200.00

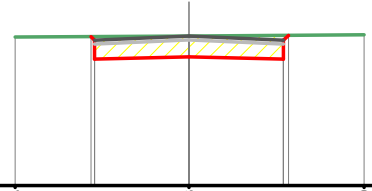
▽ 76.00



Quote Terreno	80.19	80.22	80.23	80.27	
Quote Progetto	80.20	79.59	79.65	79.59	80.24
Parziali Progetto		2.50	2.50		

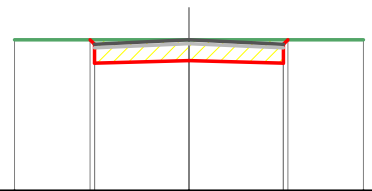


Sezione: 27
 Progressiva: 320.000
 Q. Progetto: 79.960
 Area : vol
 Scavo : 2.919
 Riporto : 0.000
 Scala H 1/200.00
 Scala V 1/200.00



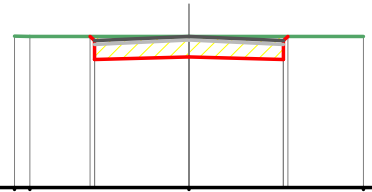
Quote Terreno	79.93		79.96		79.99
Quote Progetto		79.94	79.35	79.41	79.35
Parziali Progetto			2.50		2.50

Sezione: 28
 Progressiva: 340.000
 Q. Progetto: 80.000
 Area : vol
 Scavo : 2.919
 Riporto : 0.000
 Scala H 1/200.00
 Scala V 1/200.00

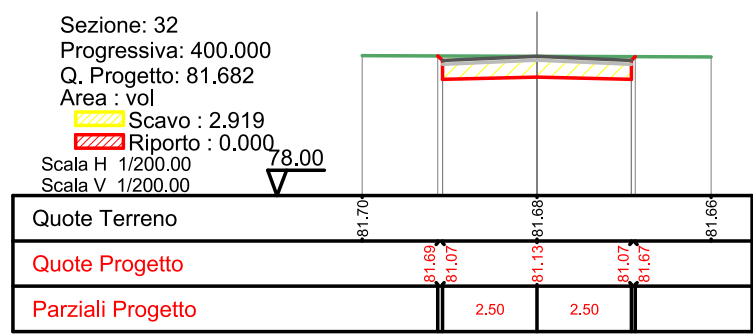
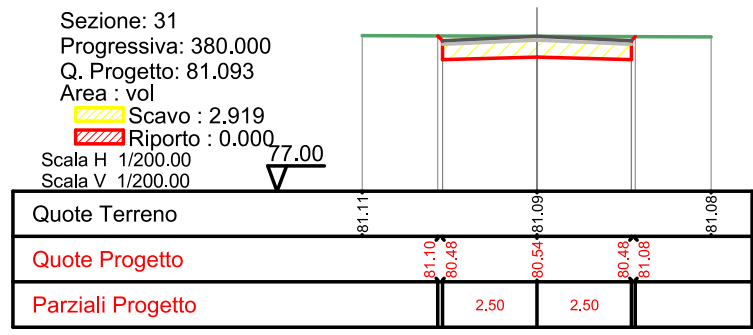
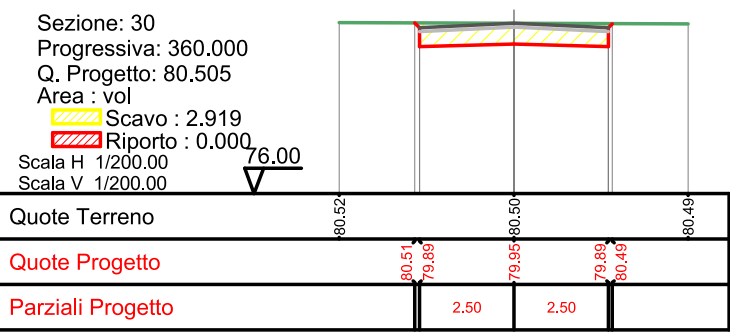


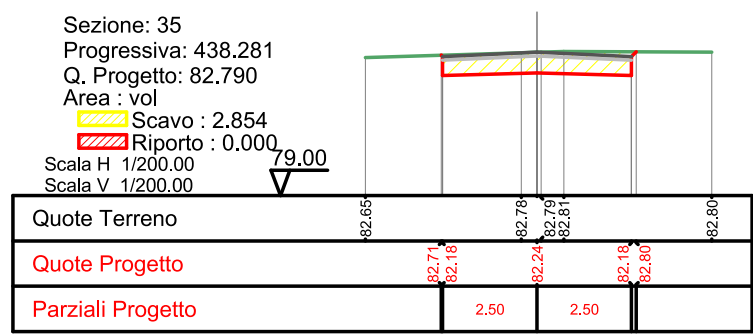
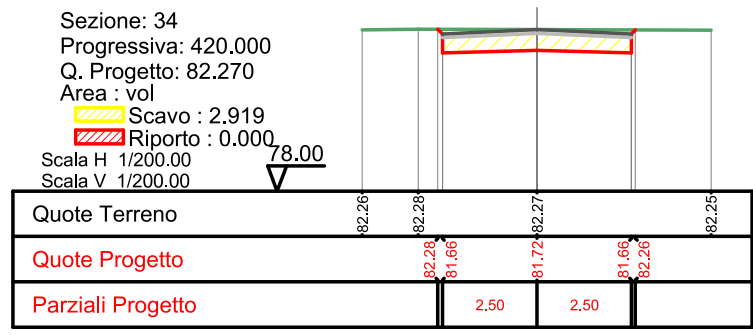
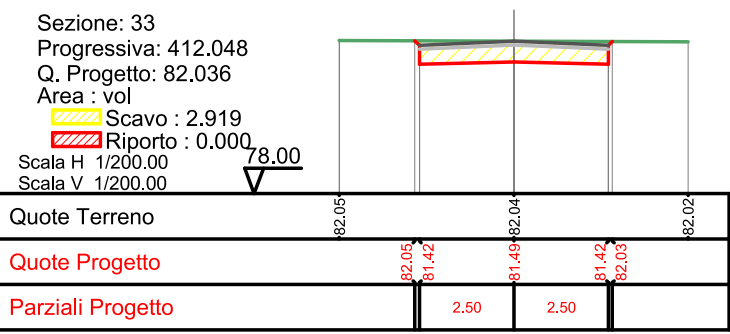
Quote Terreno	80.00		80.00		80.00
Quote Progetto		80.00	79.39	79.45	79.39
Parziali Progetto			2.50		2.50

Sezione: 29
 Progressiva: 342.258
 Q. Progetto: 80.000
 Area : vol
 Scavo : 2.919
 Riporto : 0.000
 Scala H 1/200.00
 Scala V 1/200.00



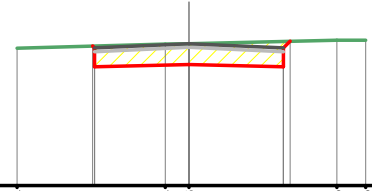
Quote Terreno	80.00		80.00		80.00
Quote Progetto		80.00	79.39	79.45	79.39
Parziali Progetto			2.50		2.50





Sezione: 36
 Progressiva: 440.000
 Q. Progetto: 82.758
 Area : vol
 Scavo : 2.916
 Riporto : 0.000
 Scala H 1/200.00
 Scala V 1/200.00

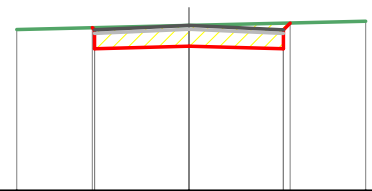
79.00



Quote Terreno	82.64	82.74	82.76	82.85	82.85
Quote Progetto	82.69	82.15	82.21	82.15	82.62
Parziali Progetto		2.50	2.50		

Sezione: 37
 Progressiva: 460.000
 Q. Progetto: 82.381
 Area : vol
 Scavo : 2.923
 Riporto : 0.000
 Scala H 1/200.00
 Scala V 1/200.00

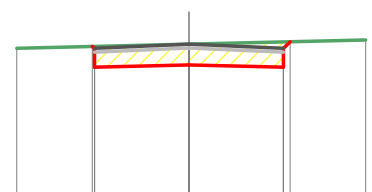
78.00



Quote Terreno	82.28	82.38	82.38	82.49	82.49
Quote Progetto	82.32	81.77	81.83	81.77	82.44
Parziali Progetto		2.50	2.50		

Sezione: 38
 Progressiva: 480.000
 Q. Progetto: 82.004
 Area : vol
 Scavo : 2.923
 Riporto : 0.000
 Scala H 1/200.00
 Scala V 1/200.00

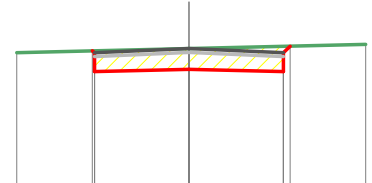
78.00



Quote Terreno	81.90	82.00	82.00	82.11	82.11
Quote Progetto	81.94	81.39	81.45	81.39	82.07
Parziali Progetto		2.50	2.50		

Sezione: 39
 Progressiva: 500.000
 Q. Progetto: 81.627
 Area : vol
 Scavo : 2.923
 Riporto : 0.000
 Scala H 1/200.00
 Scala V 1/200.00

78.00



Quote Terreno	81.52	81.63	81.74
Quote Progetto	81.57 81.01	81.08 81.63	81.01 81.58
Parziali Progetto		2.50	2.50

Sezione: 40
 Progressiva: 504.339
 Q. Progetto: 81.545
 Area : vol
 Scavo : 2.920
 Riporto : 0.000
 Scala H 1/200.00
 Scala V 1/200.00

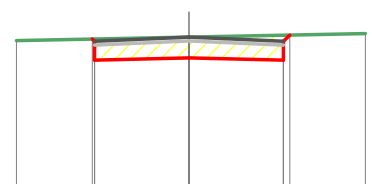
77.00



Quote Terreno	81.44	81.55	81.64
Quote Progetto	81.49 80.93	81.00 81.55	80.93 81.60
Parziali Progetto		2.50	2.50

Sezione: 41
 Progressiva: 520.000
 Q. Progetto: 81.191
 Area : vol
 Scavo : 2.922
 Riporto : 0.000
 Scala H 1/200.00
 Scala V 1/200.00

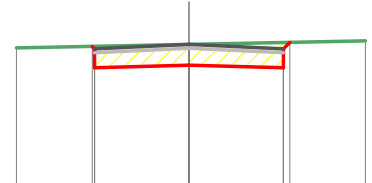
77.00



Quote Terreno	81.10	81.19	81.29
Quote Progetto	81.14 80.58	80.64 81.19	80.58 81.24
Parziali Progetto		2.50	2.50

Sezione: 42
 Progressiva: 540.000
 Q. Progetto: 80.734
 Area : vol
 Scavo : 2.922
 Riporto : 0.000
 Scala H 1/200.00
 Scala V 1/200.00

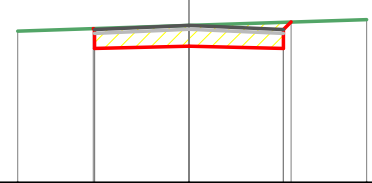
▽ 77.00



Quote Terreno	80.64	80.18	80.73	80.83
Quote Progetto	80.68	80.12	80.12	80.79
Parziali Progetto		2.50	2.50	

Sezione: 43
 Progressiva: 560.000
 Q. Progetto: 80.171
 Area : vol
 Scavo : 2.927
 Riporto : 0.000
 Scala H 1/200.00
 Scala V 1/200.00

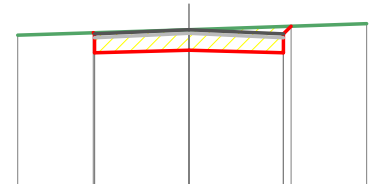
▽ 76.00



Quote Terreno	80.02	80.17	80.33
Quote Progetto	80.09	79.56	79.56
Parziali Progetto		2.50	2.50

Sezione: 44
 Progressiva: 580.000
 Q. Progetto: 79.178
 Area : vol
 Scavo : 2.927
 Riporto : 0.000
 Scala H 1/200.00
 Scala V 1/200.00

▽ 75.00



Quote Terreno	79.03	79.18	79.33
Quote Progetto	79.08	78.57	78.57
Parziali Progetto		2.50	2.50

