



REGIONE MOLISE



PROVINCIA DI CAMPOBASSO



COMUNE DI MONTENERO DI BISACCIA (CB)



COMUNE DI TAVENNA (CB)



COMUNE DI MONTECILFONE (CB)



COMUNE DI PALATA (CB)

OGGETTO:

PROGETTO DEFINITIVO PER LA REALIZZAZIONE DI UN IMPIANTO "AGRIVOLTAICO" NELLE LOCALITA' "MASS. BOZZELLI" "MASS. BOZZELLI" "LOC. PETICONE" "LOC. GUARDIOLA" DEI COMUNI DI MONTENERO DI BISACCIA (CB) E TAVENNA (CB) DELLA POTENZA DI PICCO IN DC PARI A 54.500,74 KWp e MASSIMA IN IMMISIONE IN AC PARI A 45.000 KW E RELATIVE OPERE DI CONNESSIONE UBICATE NEL COMUNE DI MONTECILFONE (CB) E PALATA (CB)

ELABORATO N.

A03.8

Studio di compatibilità idrologica e idraulica - Allegato 8 -Output dei risultati ottenuti con il software Hec-Ras con modellazione delle aree allagabili per ogni sezione di calcolo

SCALA

-

COMMITTENTE

TAVENNA SOLAR PARK S.R.L.

VIA FRANCESCO RESTELLI N.3/7
20124 MILANO
P.IVA 06055410655

FIRMA E TIMBRO
IL TECNICO



PROGETTAZIONE E
COORDINAMENTO



M.E. Free Srl

Via Athena,29
Cap 84047 Capaccio Paestum
P.Iva 04596750655
Ing. Giovanni Marsicano

SPAZIO RISERVATO AGLI ENTI

Aggiornamenti	N°	Data	Cod. Stmg	Nome File	Eseguito da	Approvato da
	Rev 0	OTTOBRE 2022	202101387	MMIT.MTM.A03.8	Ing. Leonardo Pio Rosiello	Ing. Giovanni Marsicano



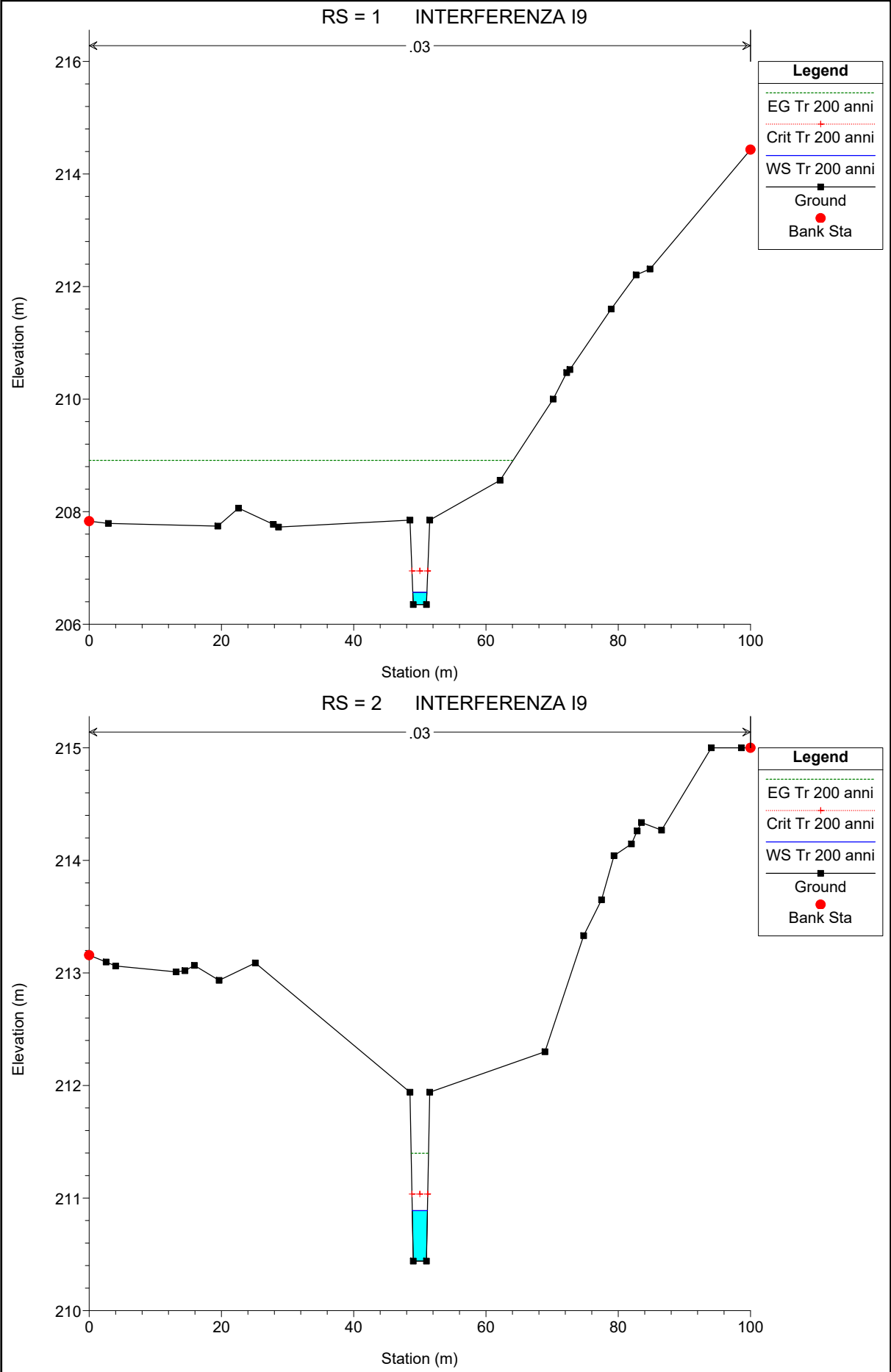
M.E. Free S.r.l.

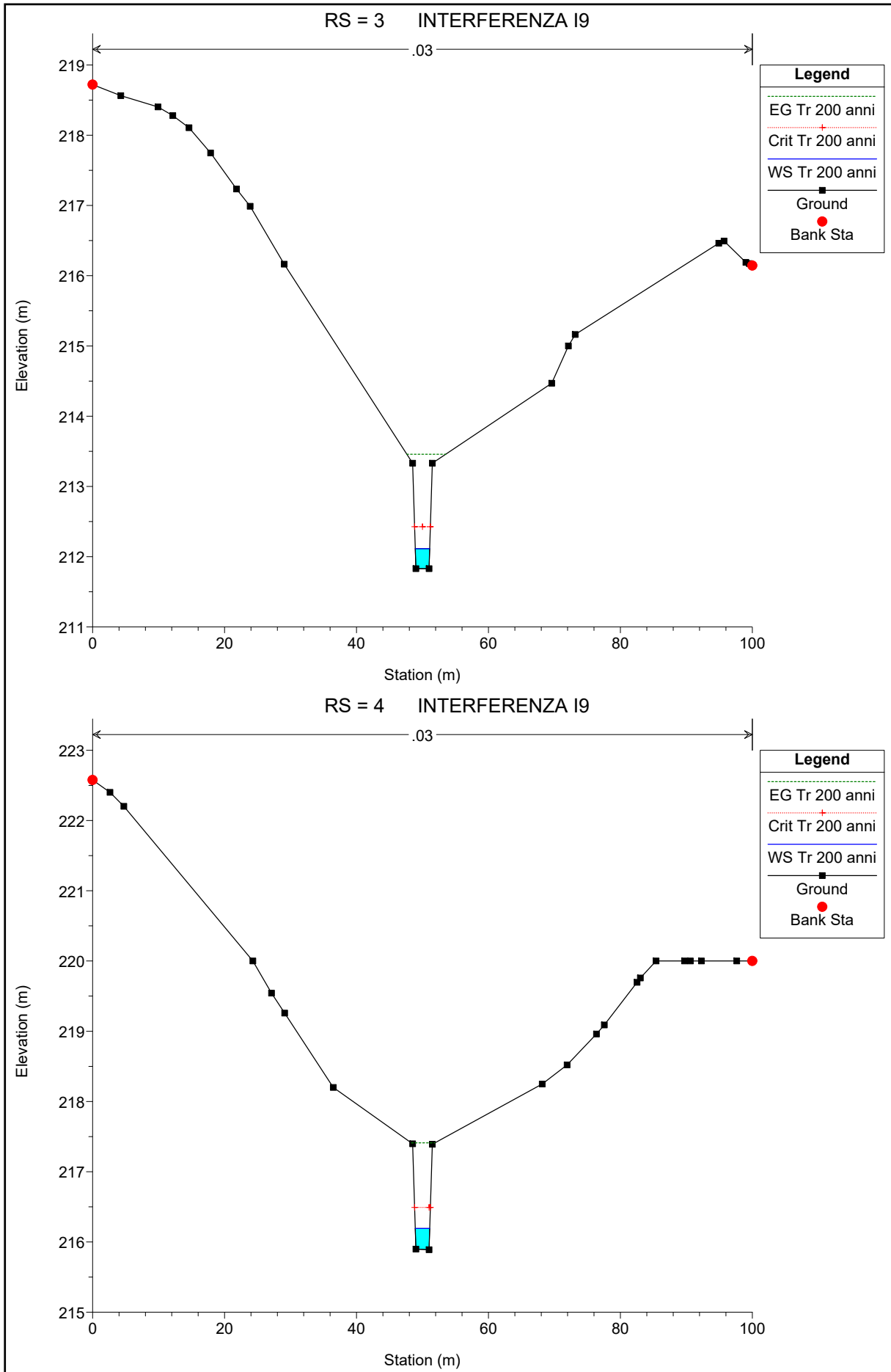
Studio di compatibilità idrologica e idraulica -
Allegato 6 -Output dei risultati ottenuti con il software
Hec-Ras con modellazione delle aree allagabili per
ogni sezione di calcolo

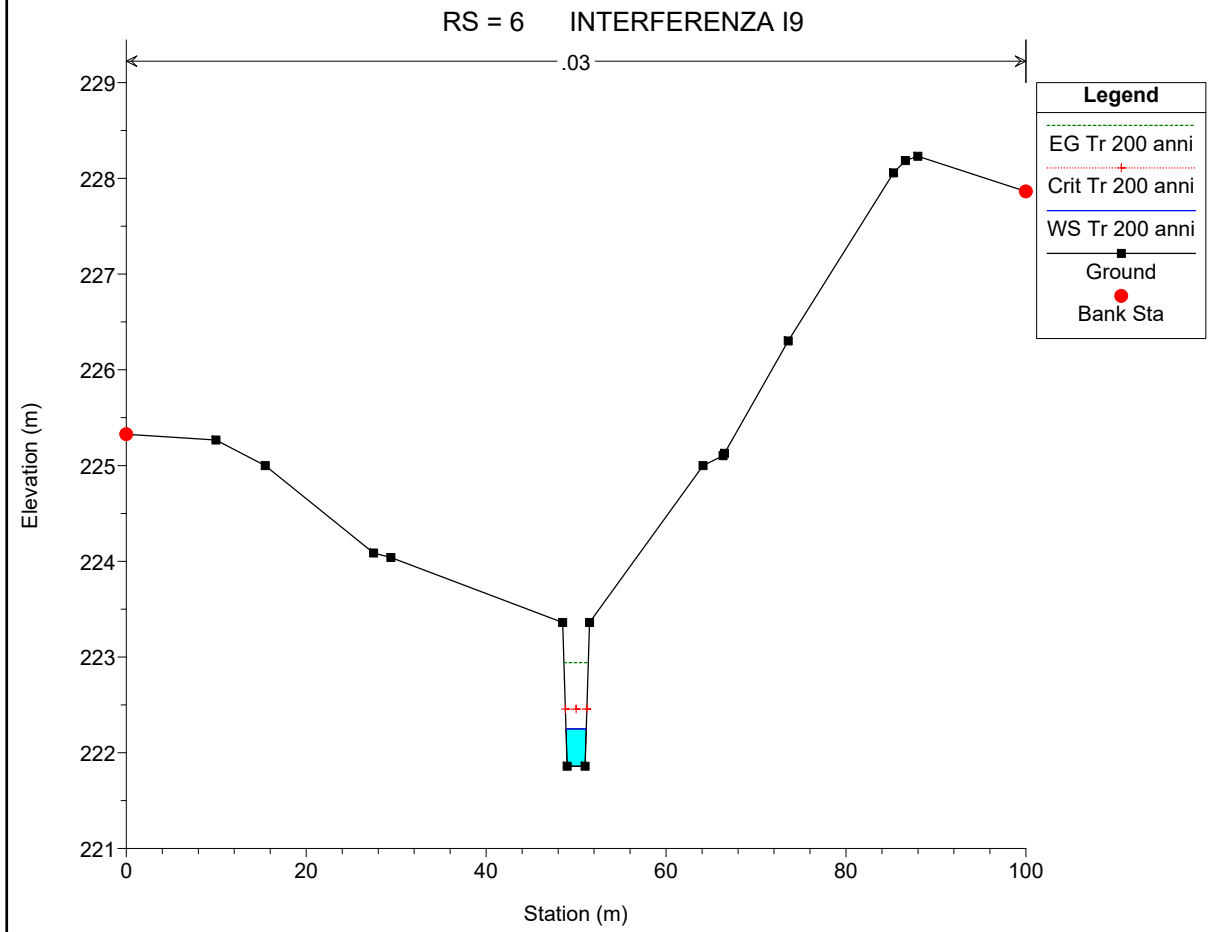
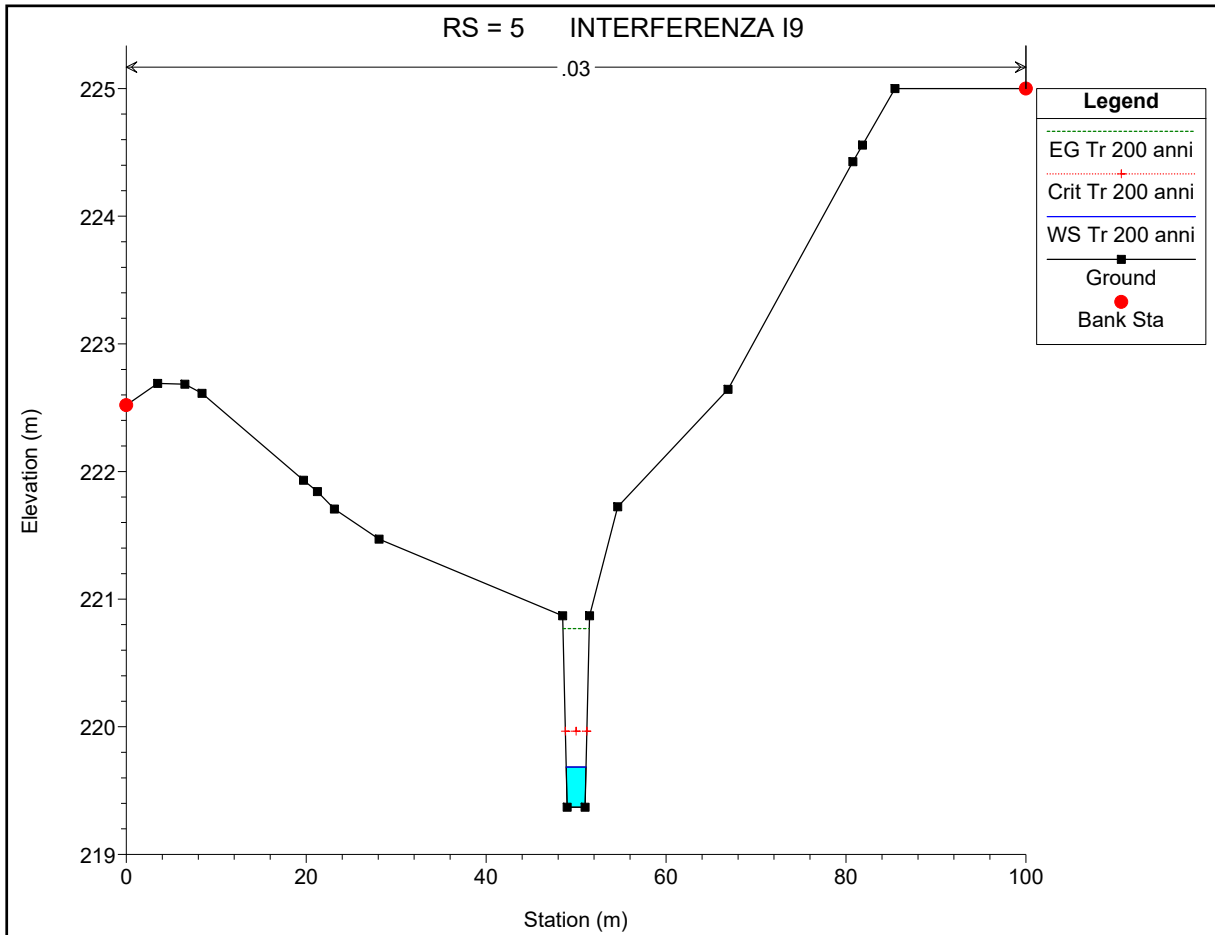
Codice
Revisione
Data
Pagina

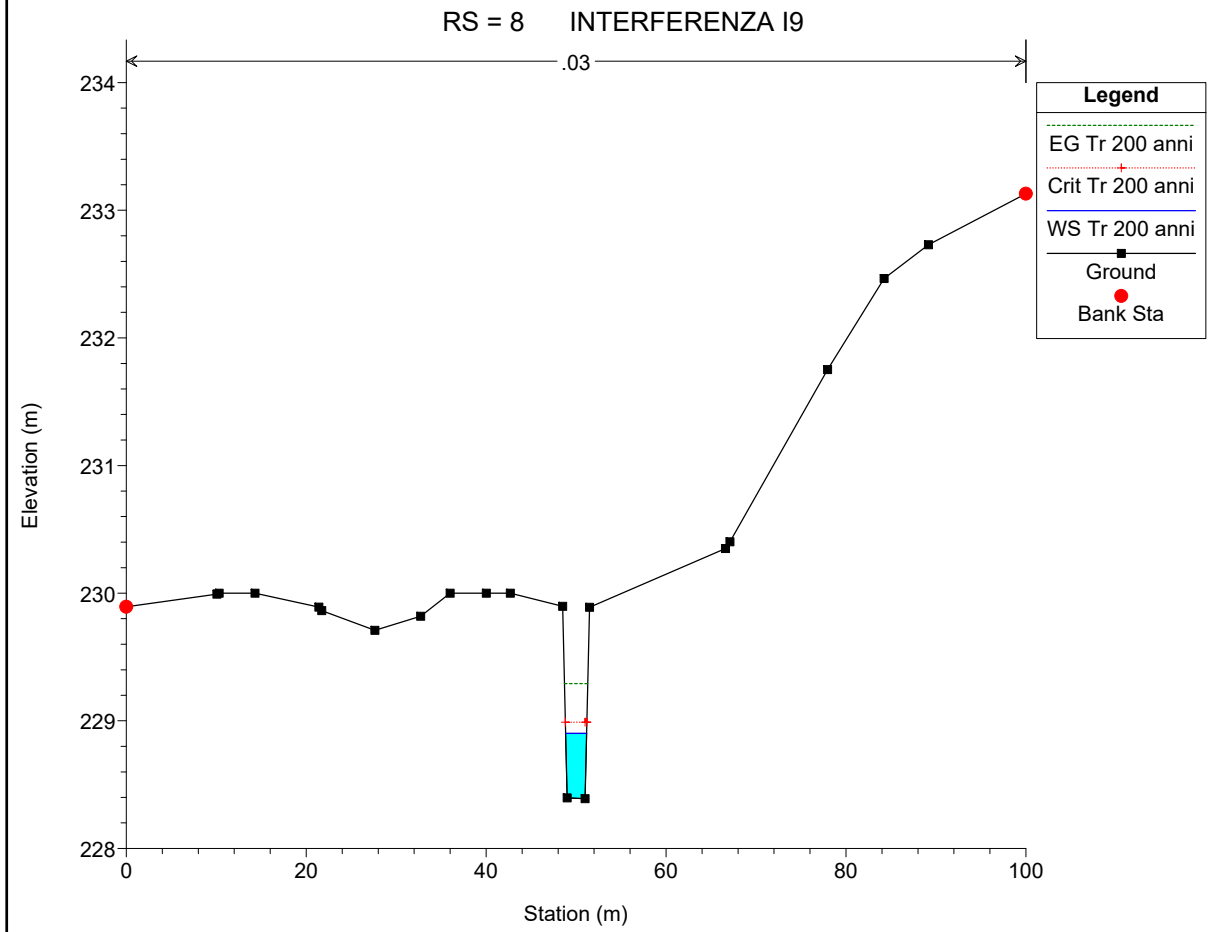
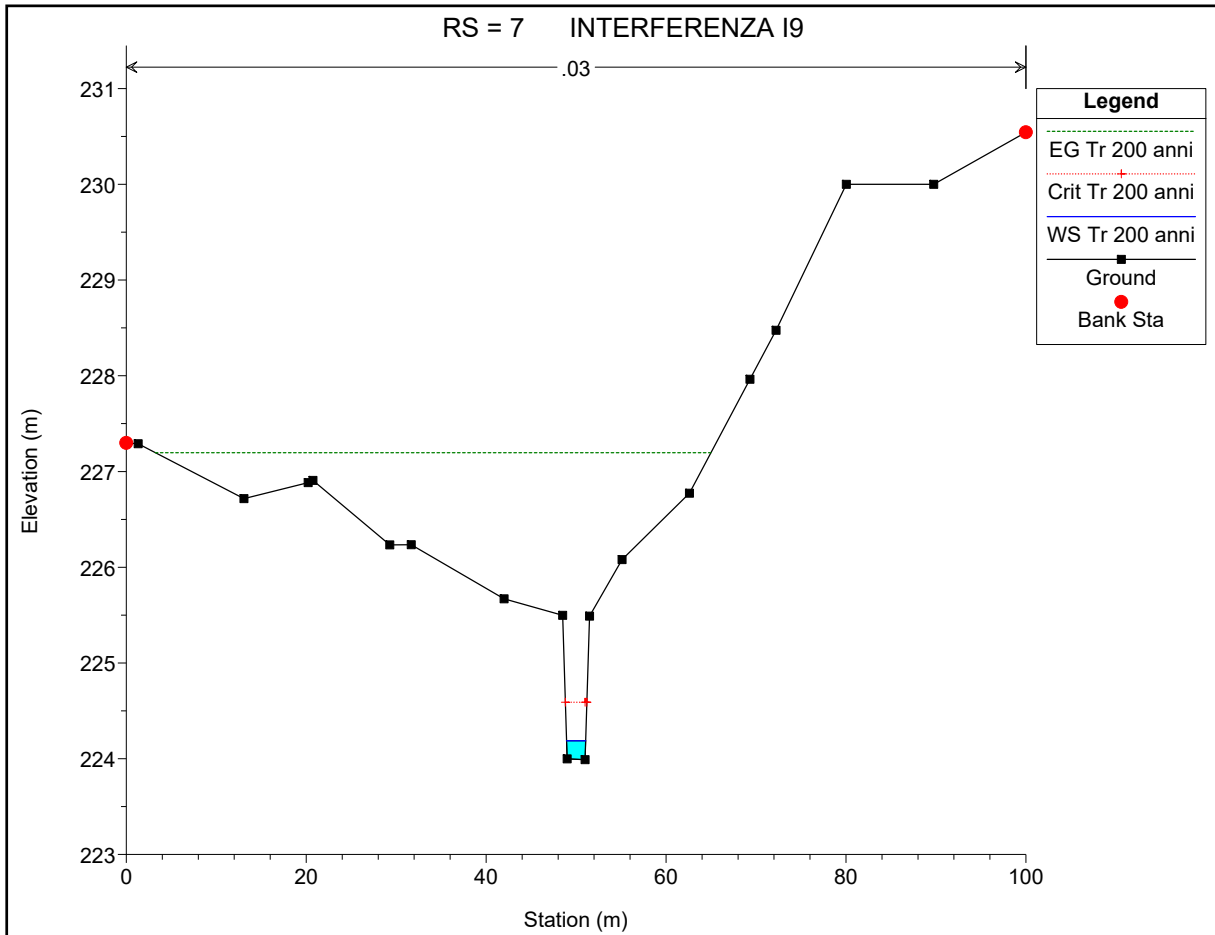
IT_SMR3_3.8
00
24/10/2022
1 di 6

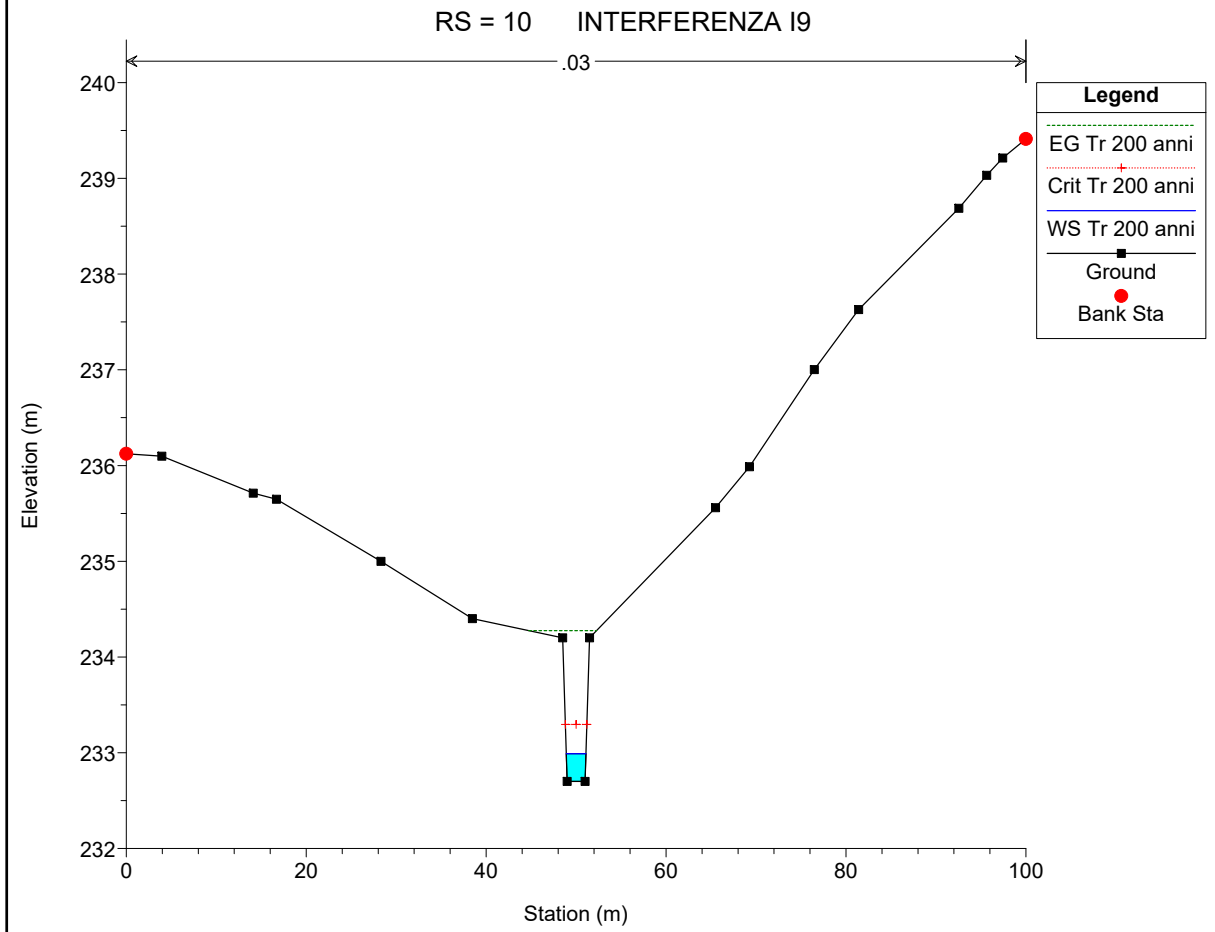
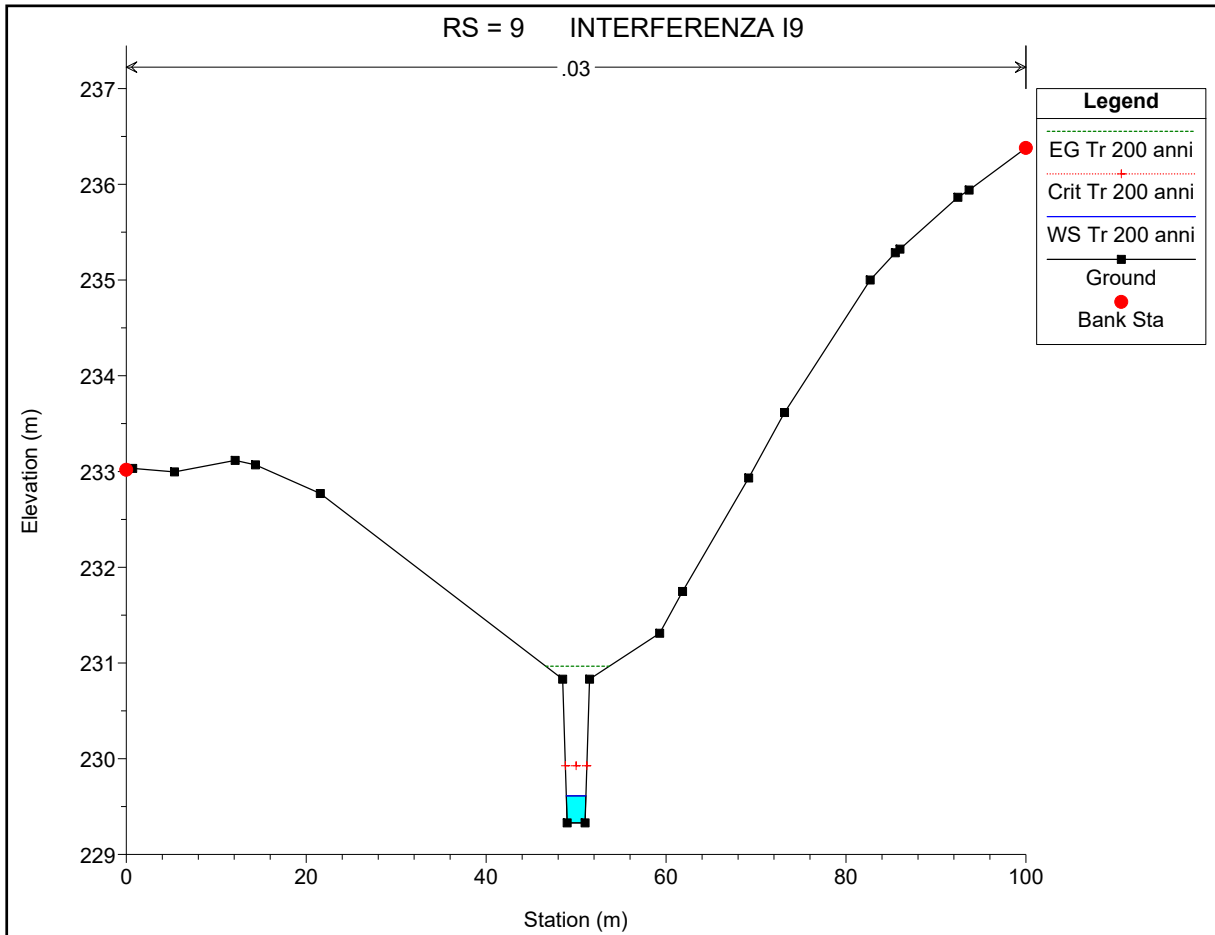
SEZIONI DI CALCOLO INTERFERENZA I9

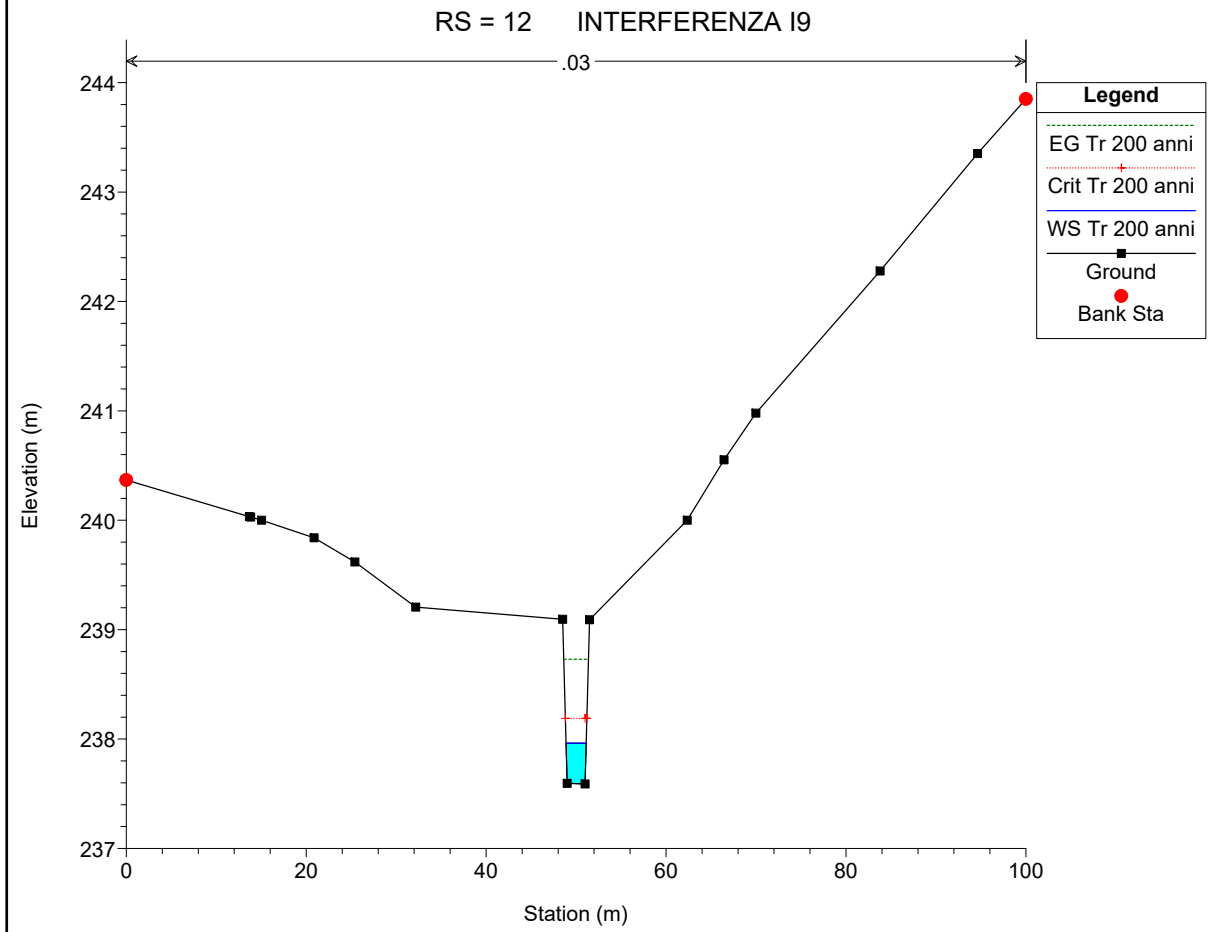
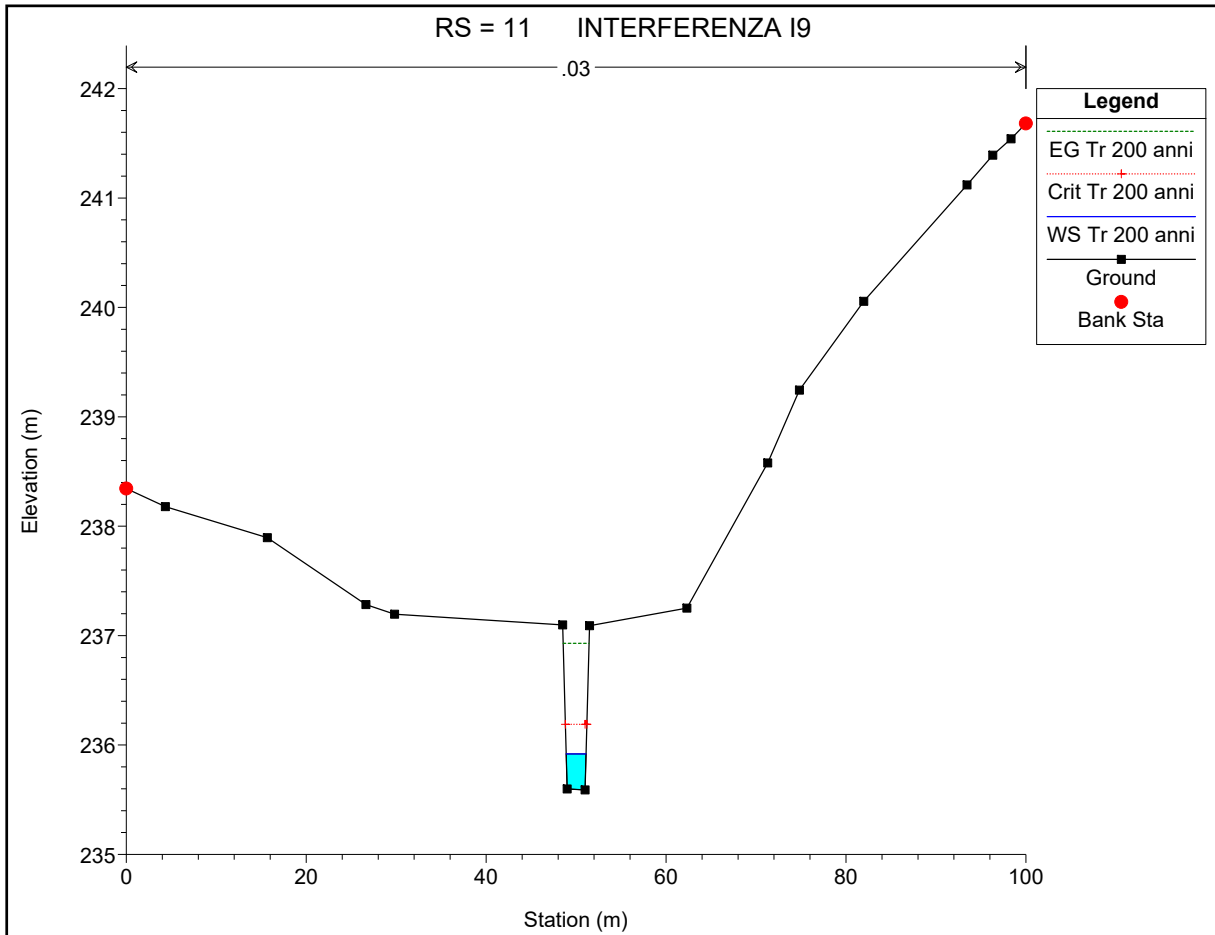


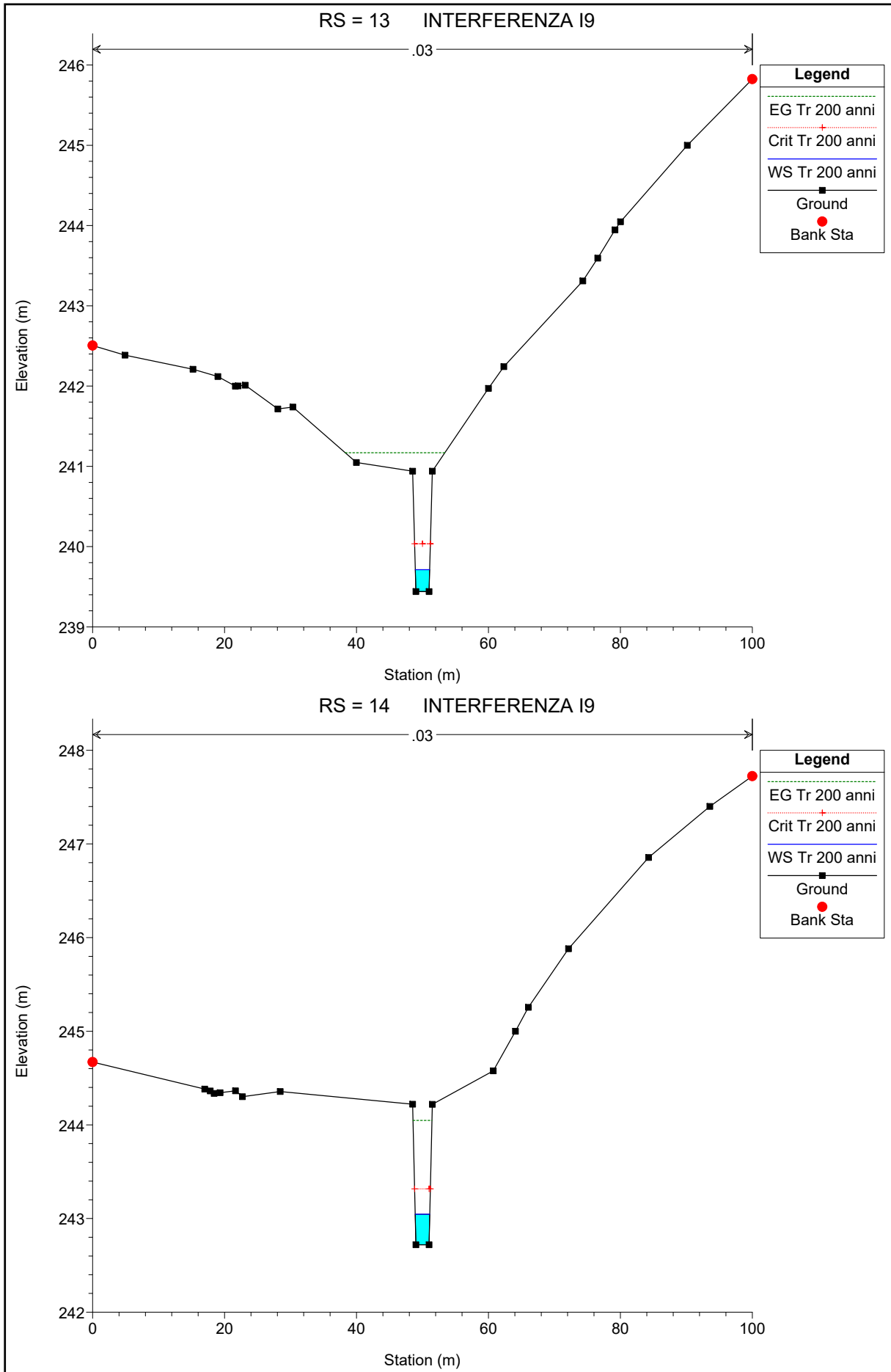


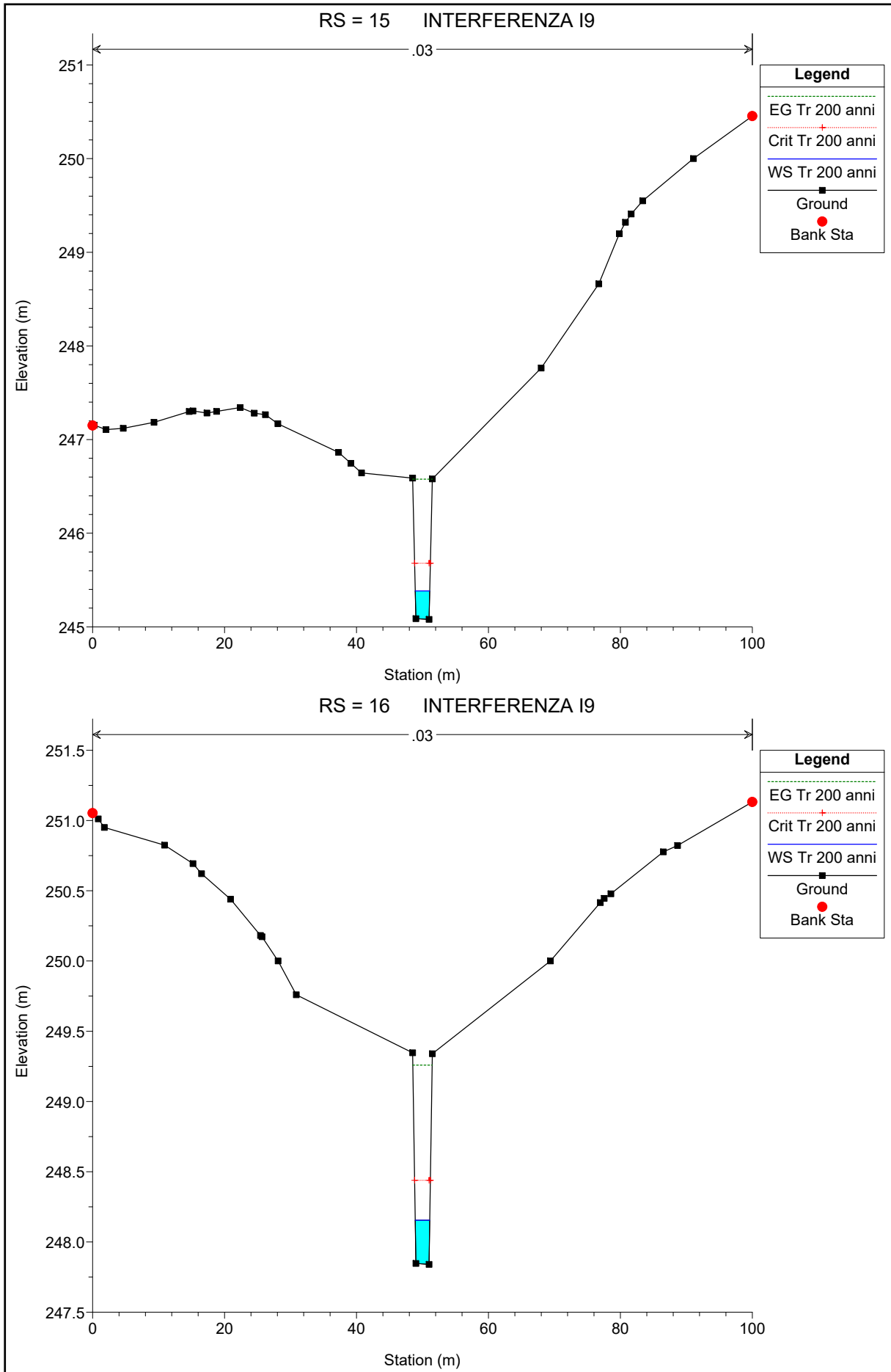


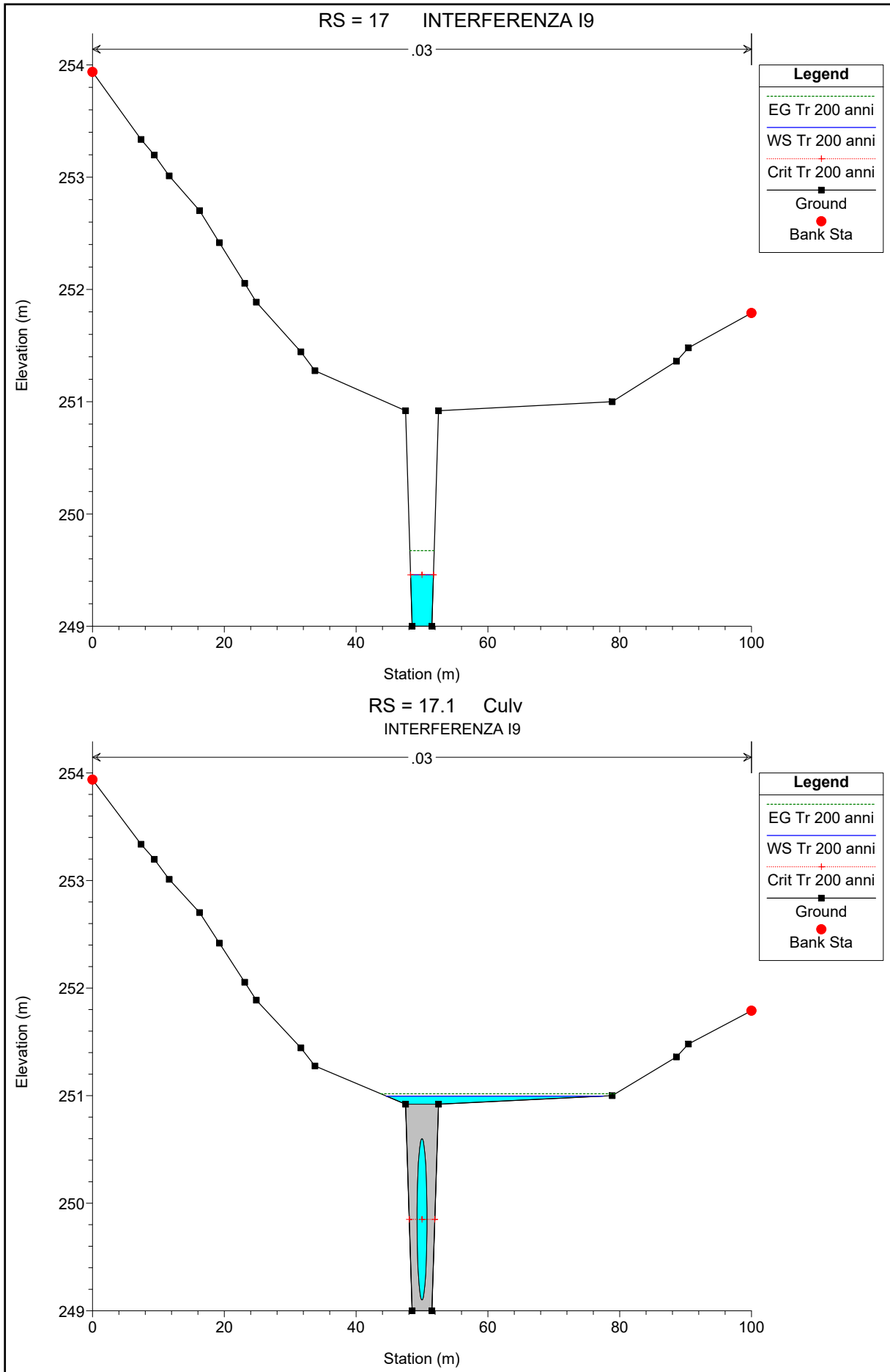


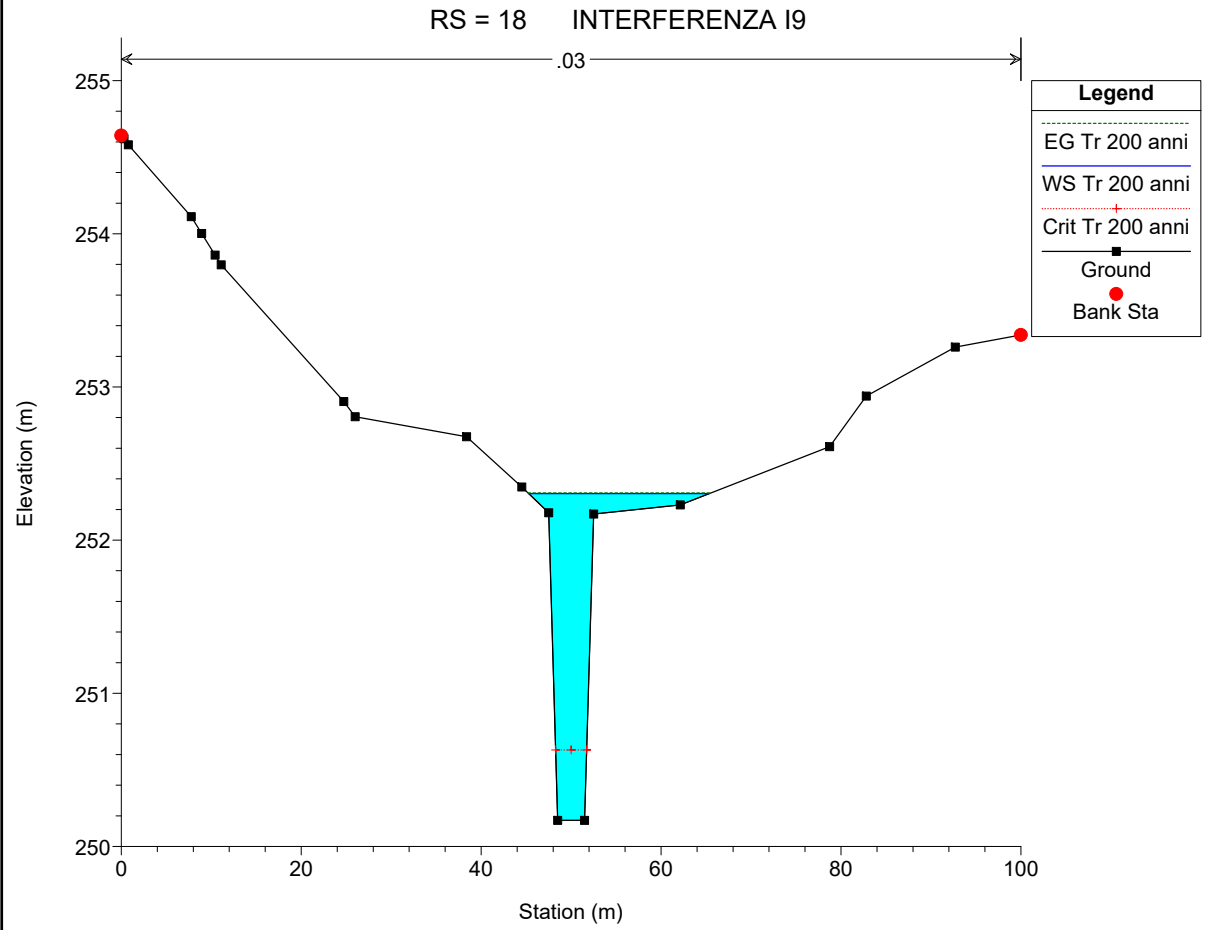
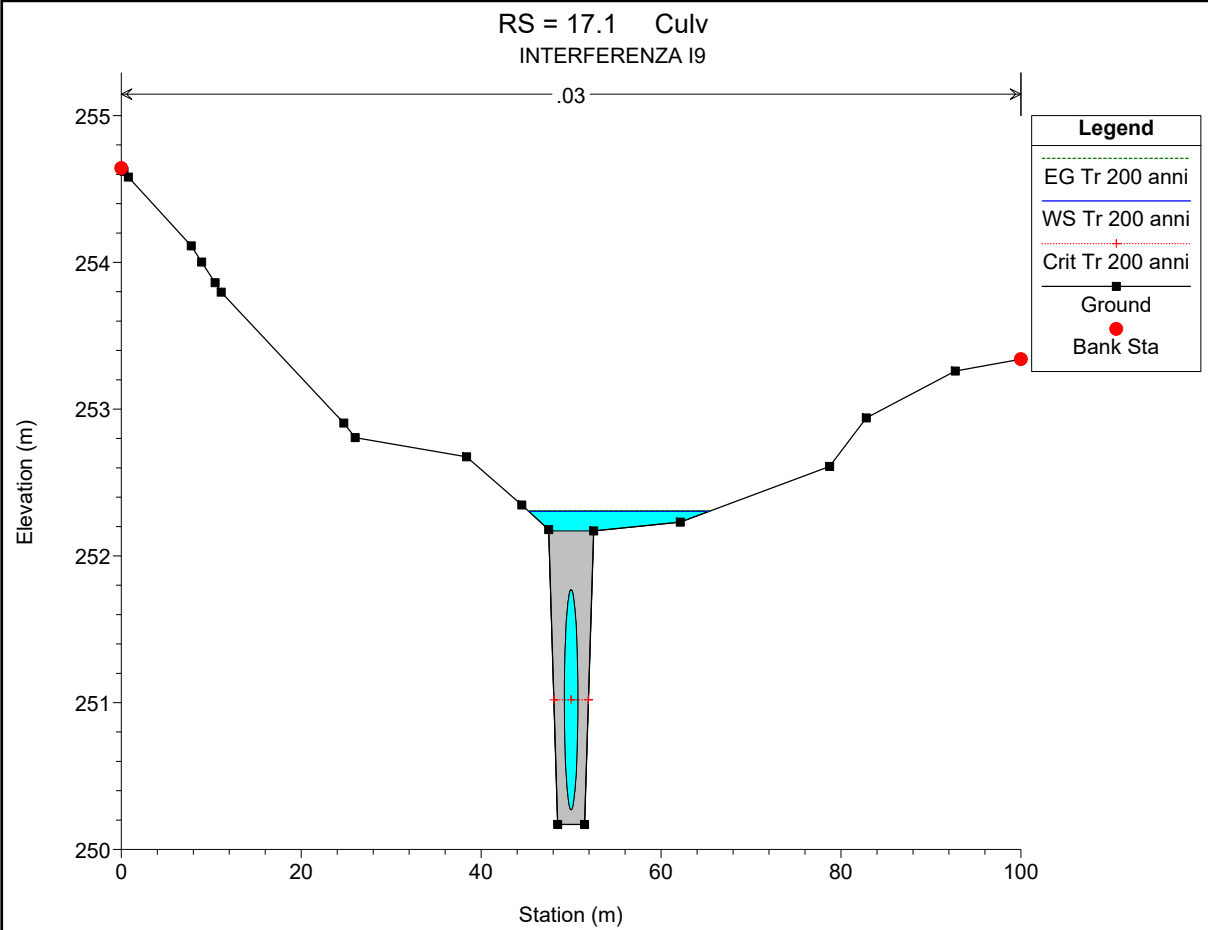


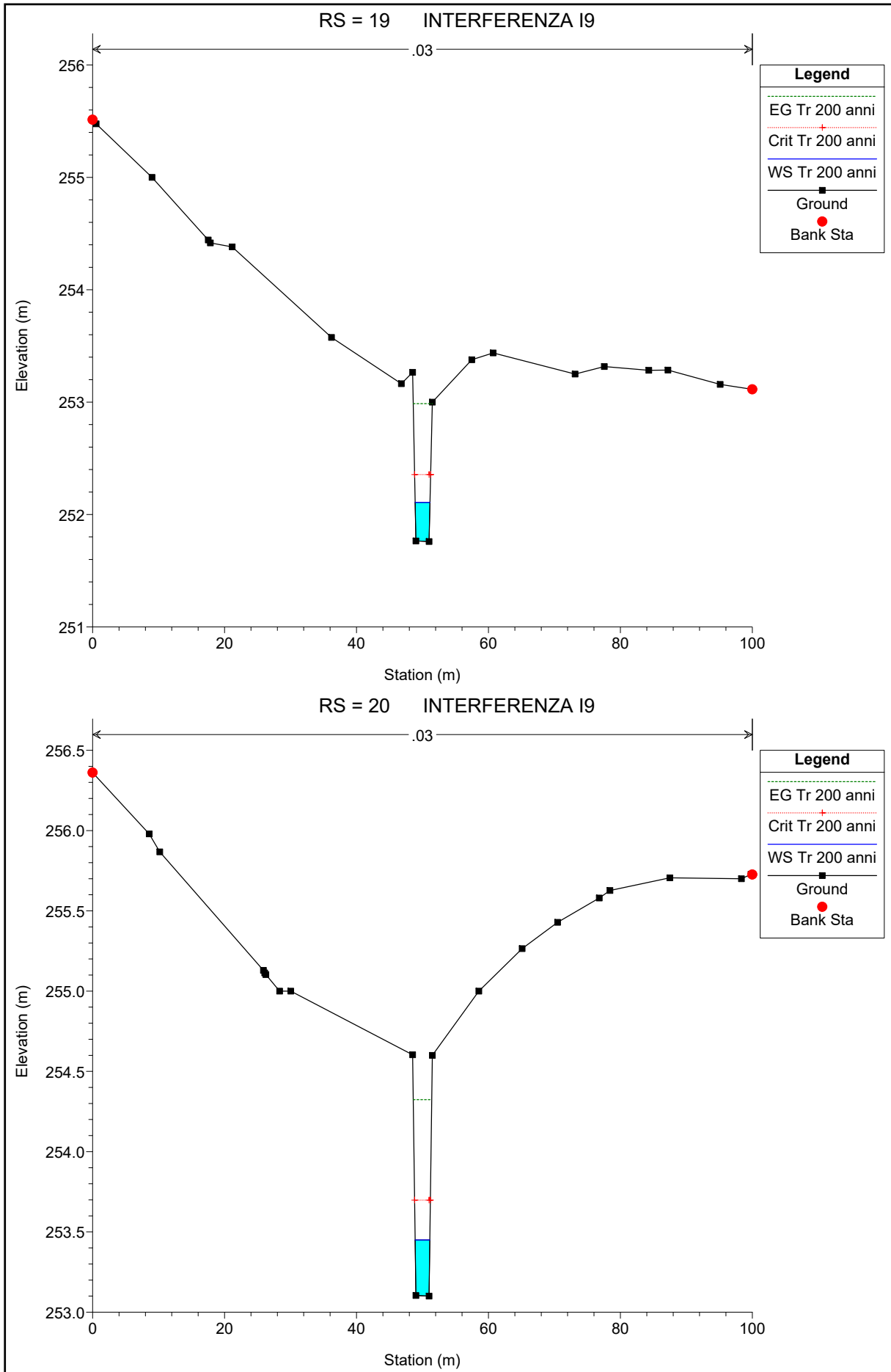




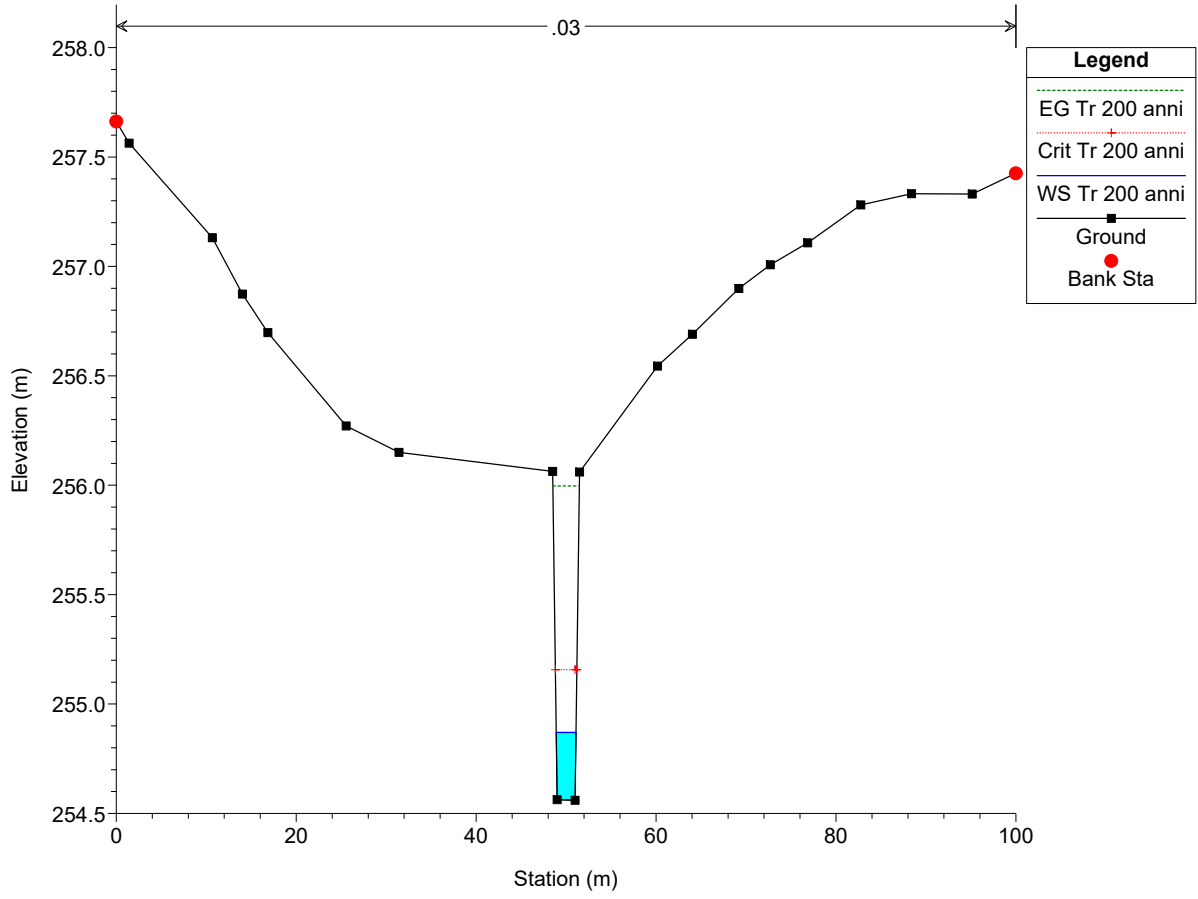








RS = 21 INTERFERENZA I9





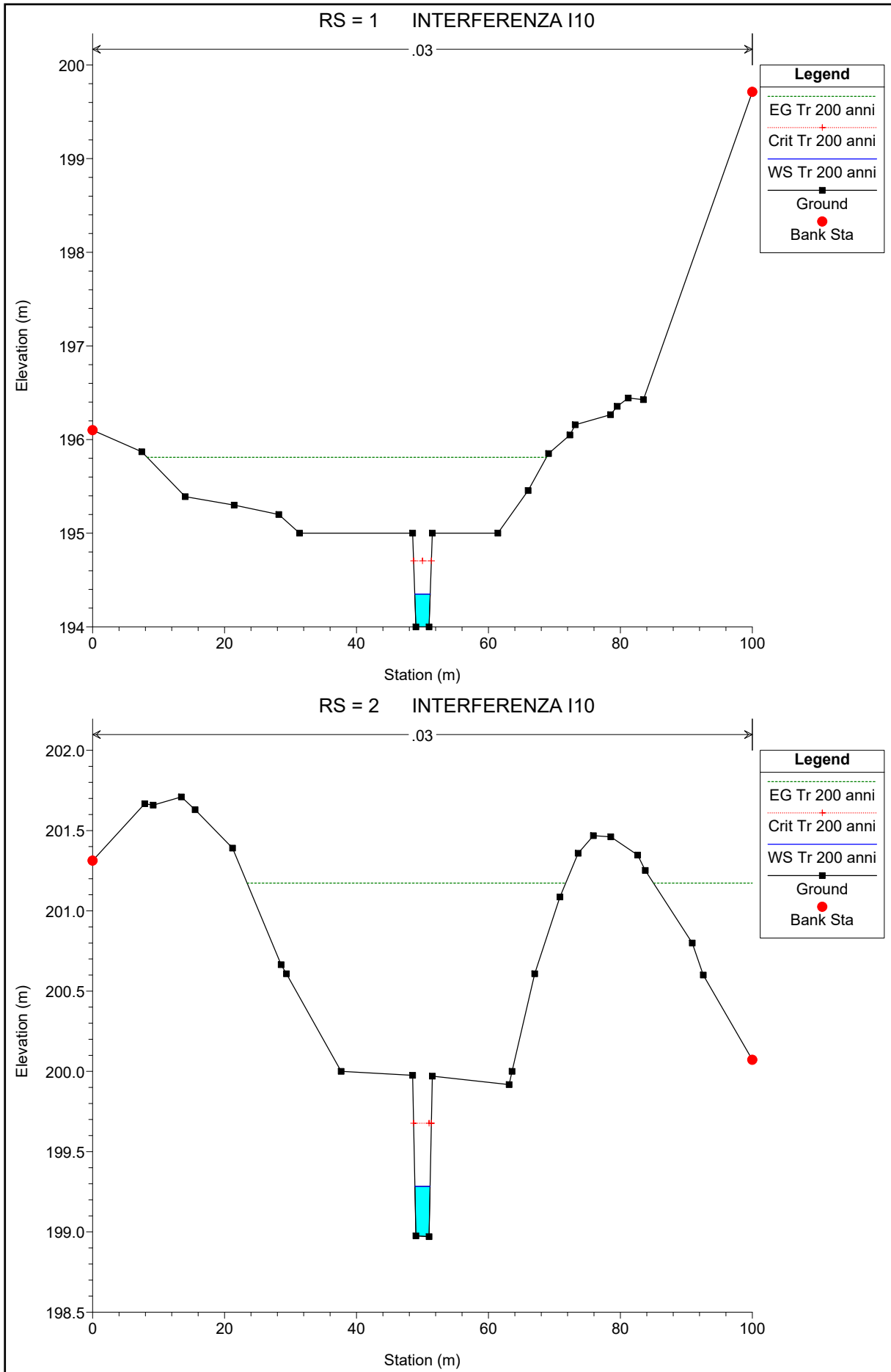
M.E. Free S.r.l.

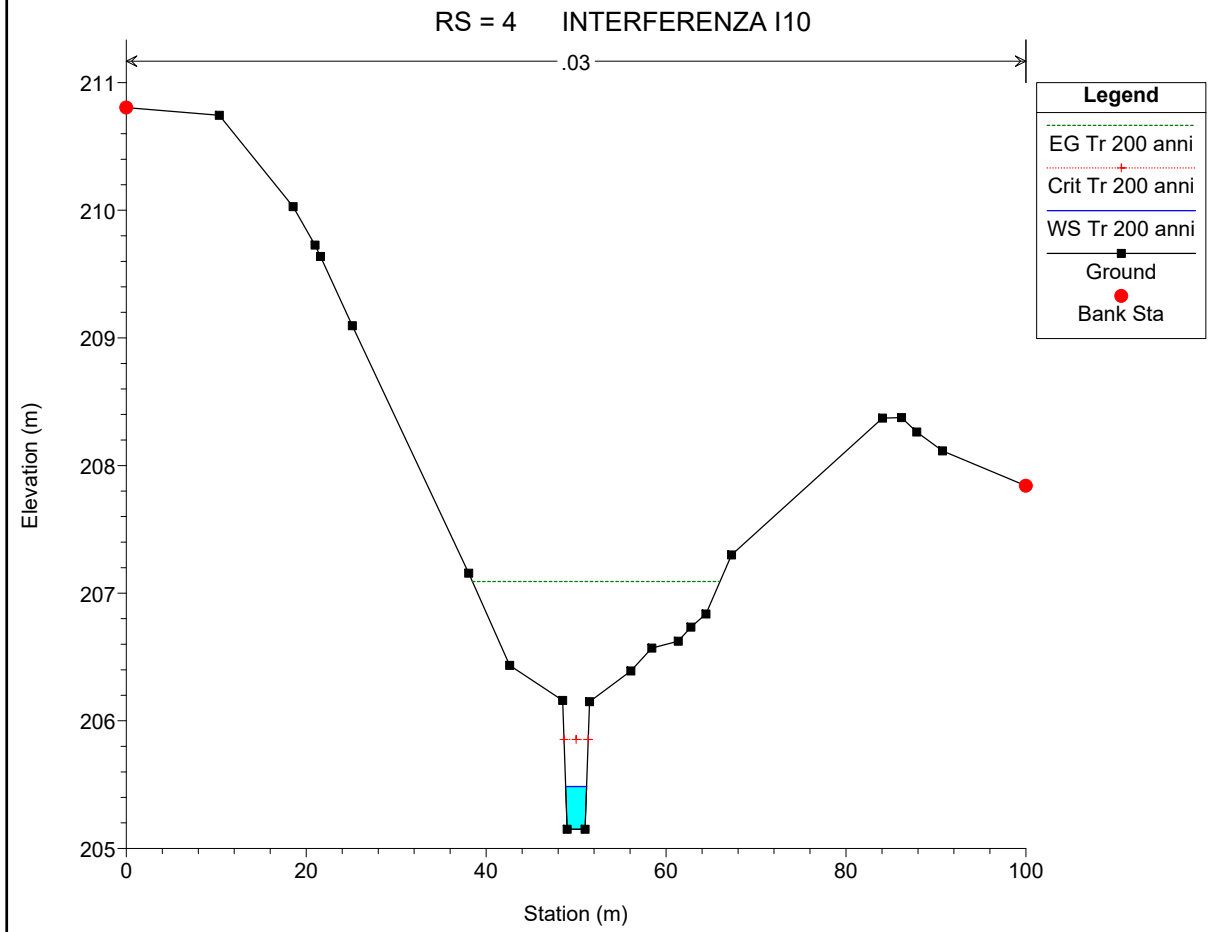
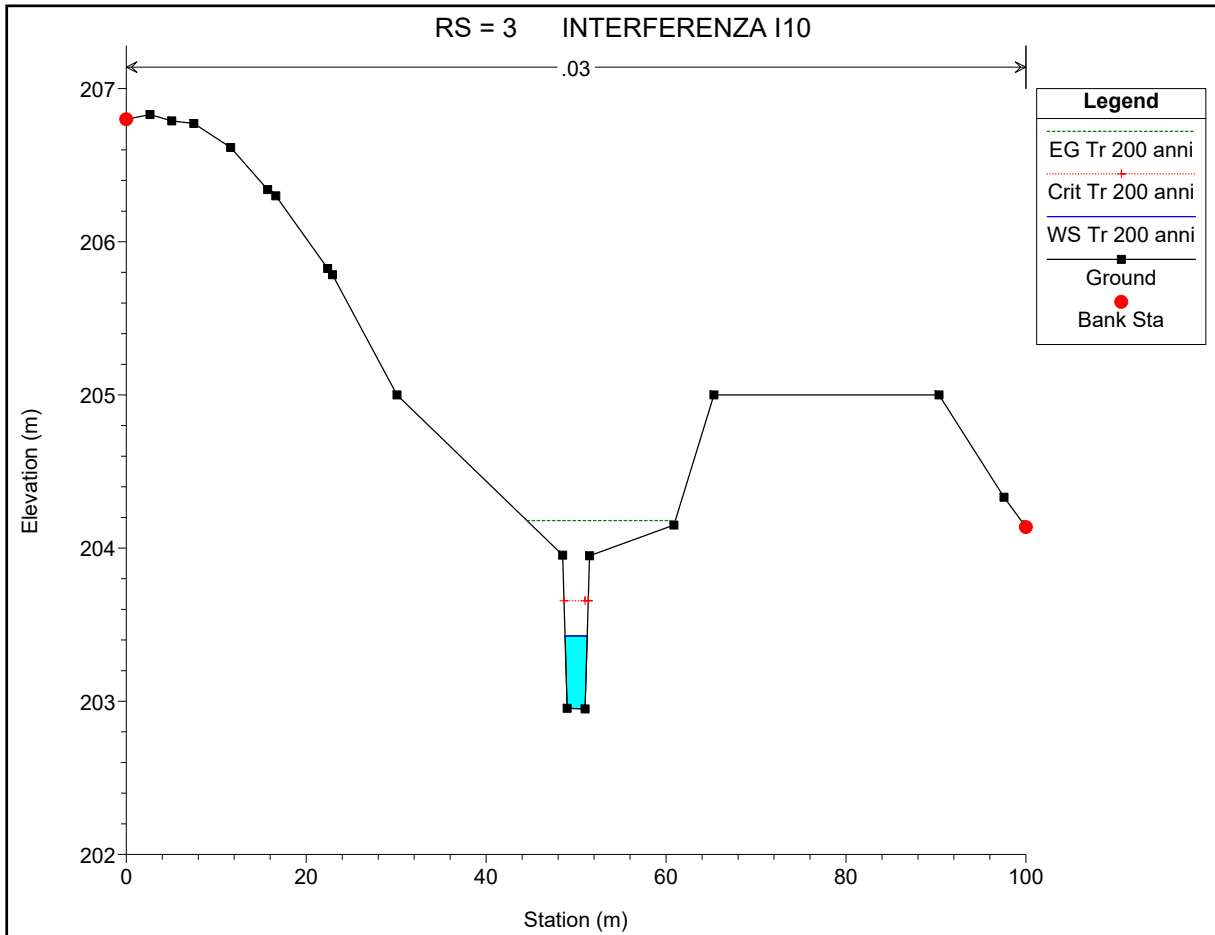
Studio di compatibilità idrologica e idraulica -
Allegato 6 -Output dei risultati ottenuti con il software
Hec-Ras con modellazione delle aree allagabili per
ogni sezione di calcolo

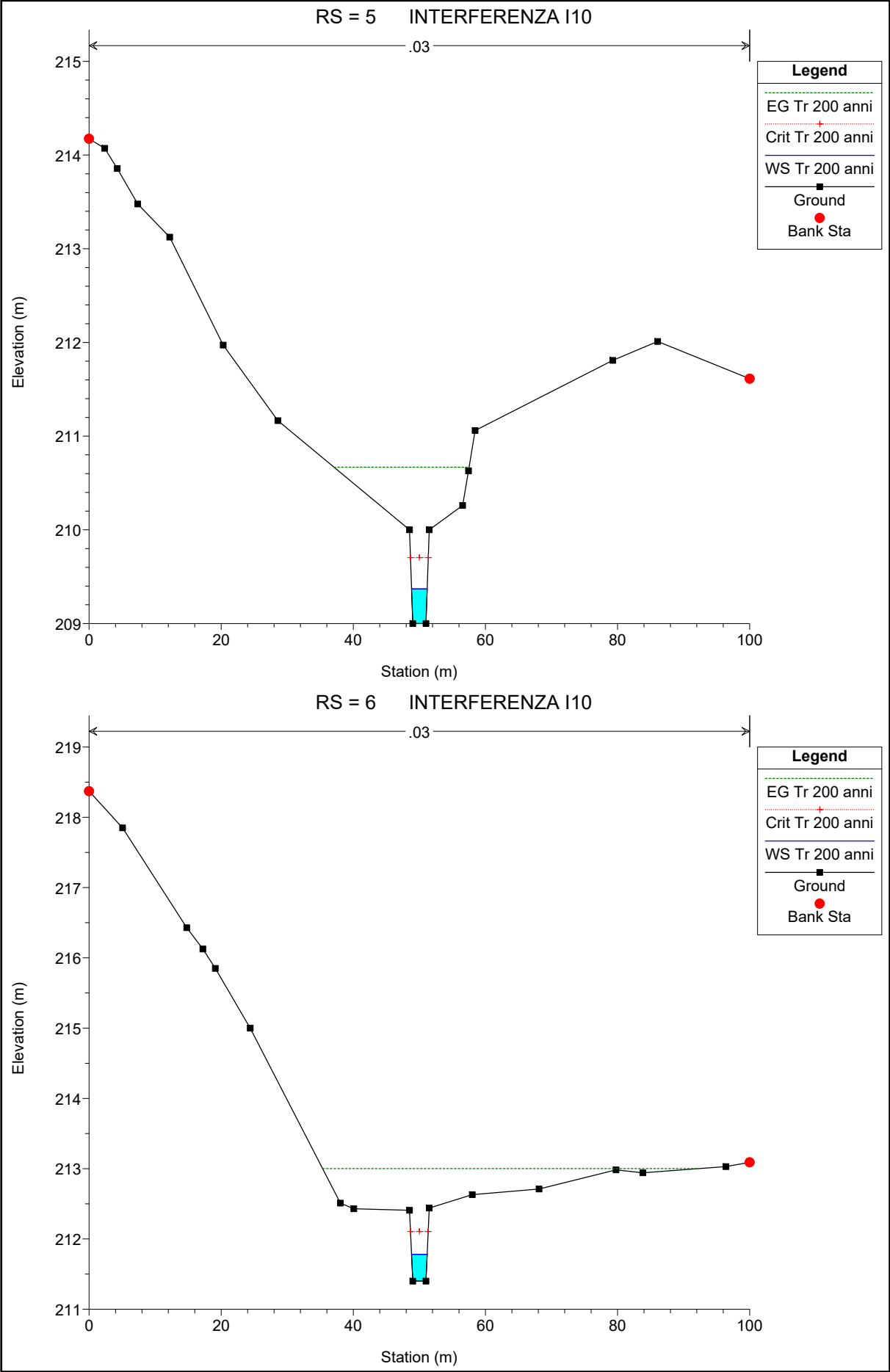
Codice
Revisione
Data
Pagina

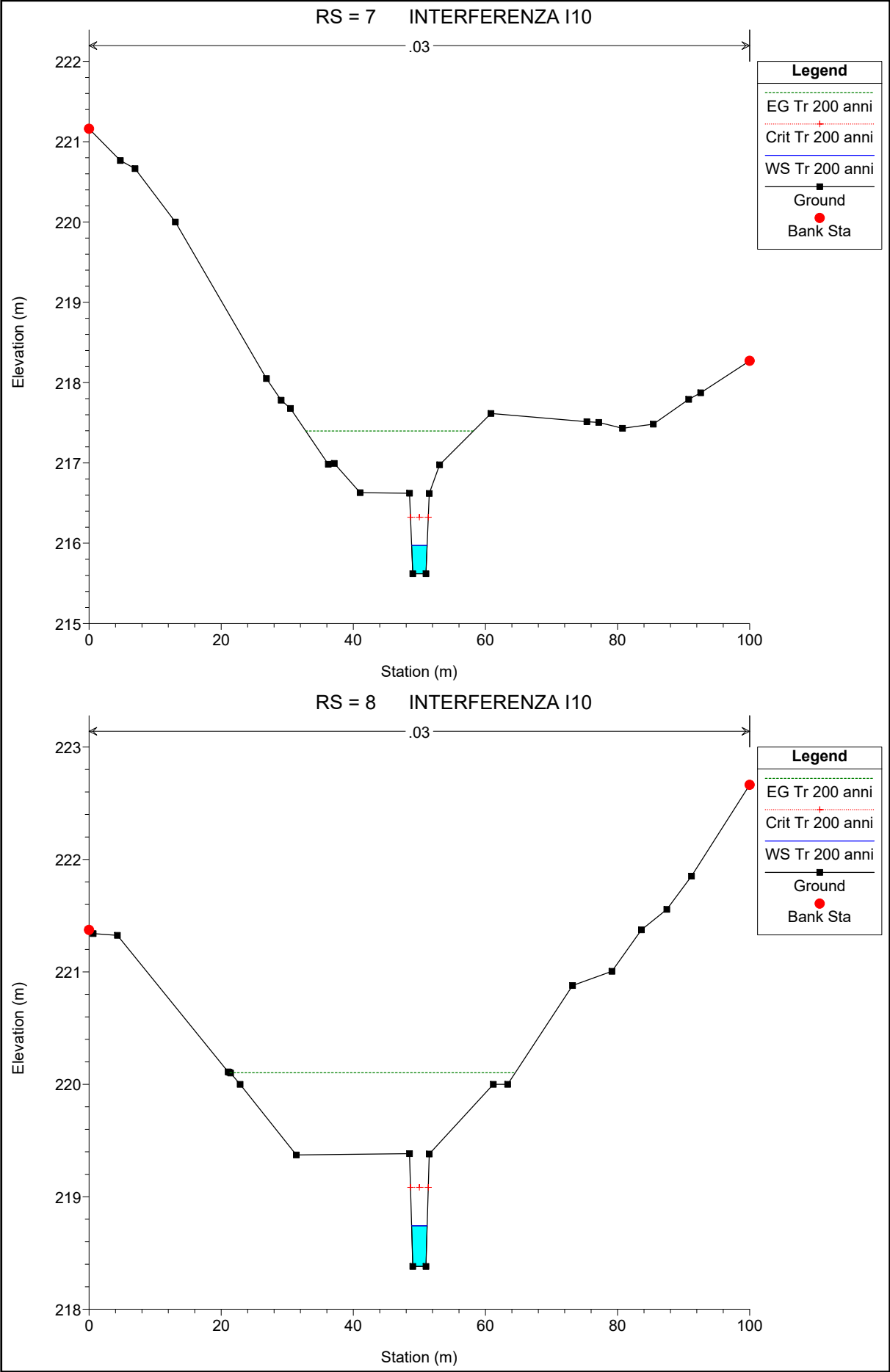
IT_APBA_A_03.8
00
19/09/2022
2 di 6

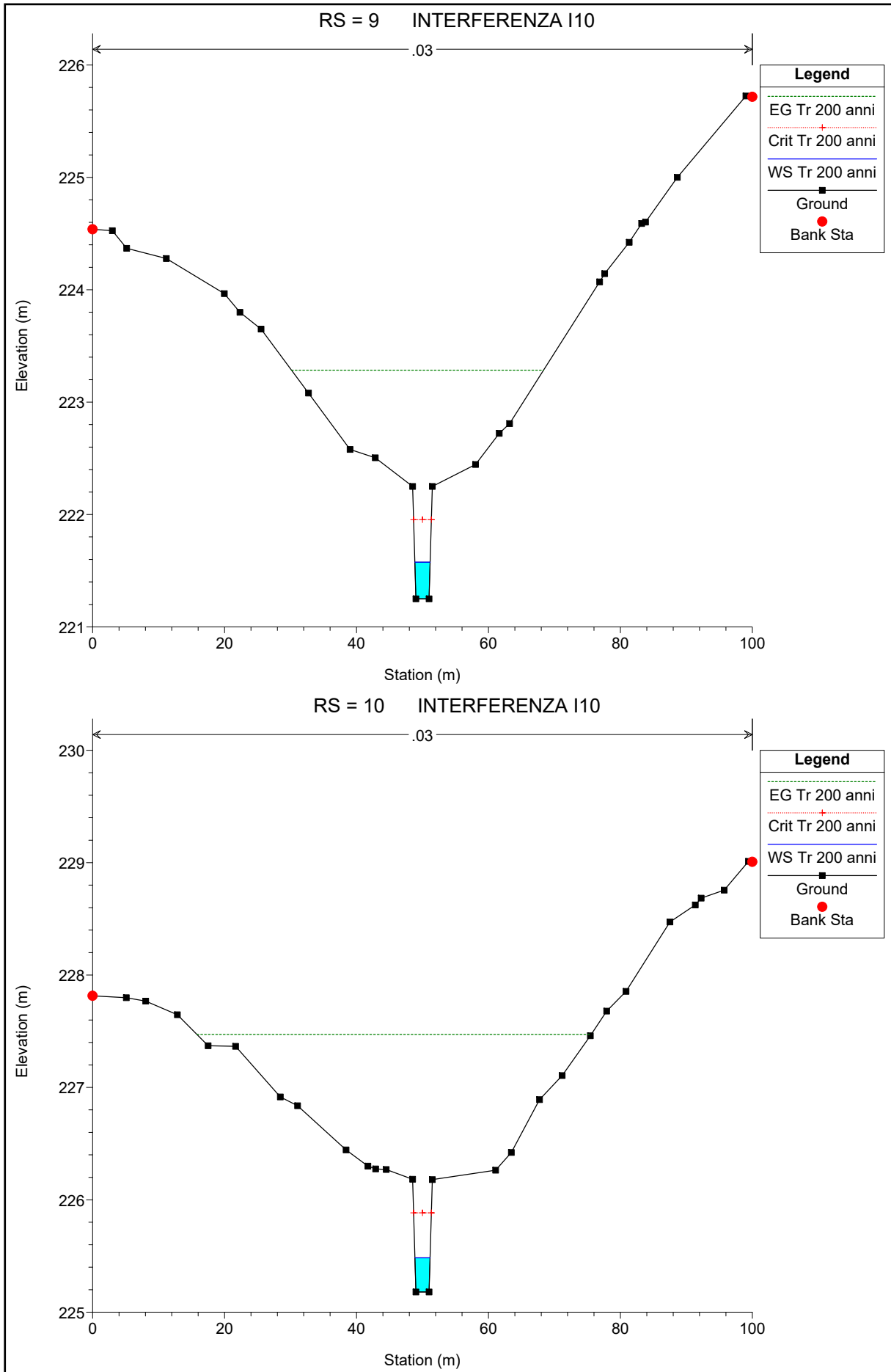
SEZIONI DI CALCOLO INTERFERENZA I10

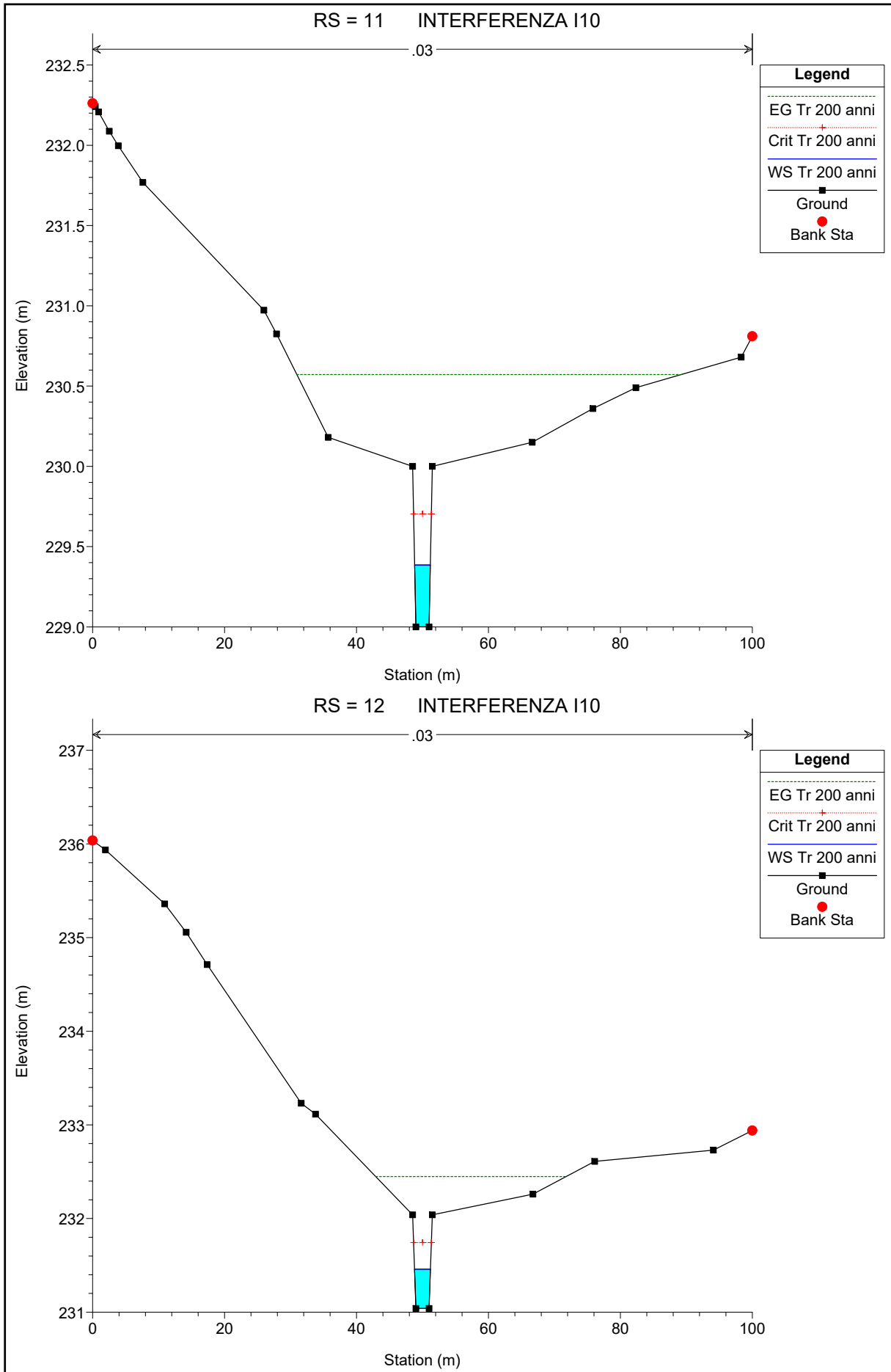


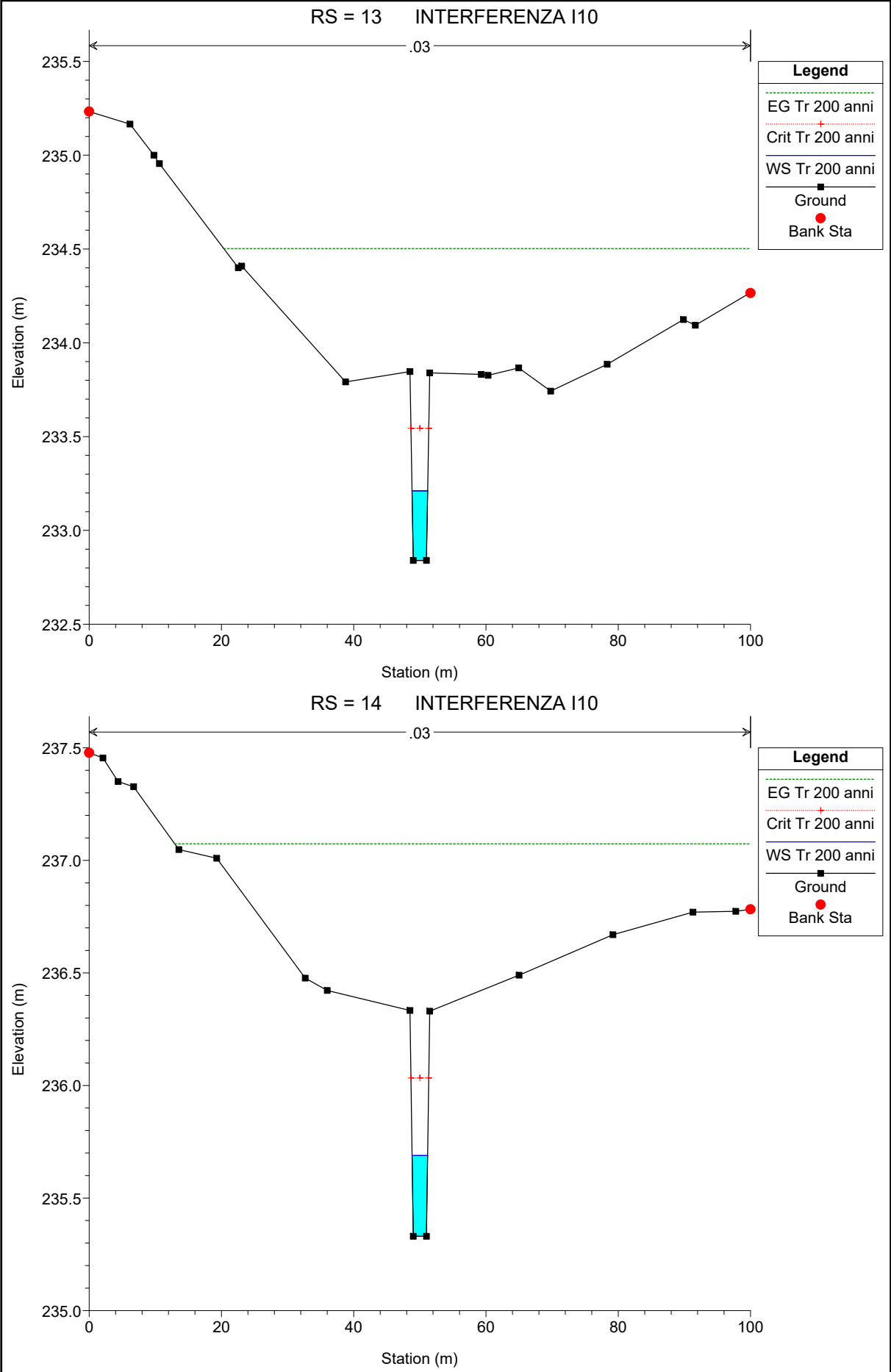


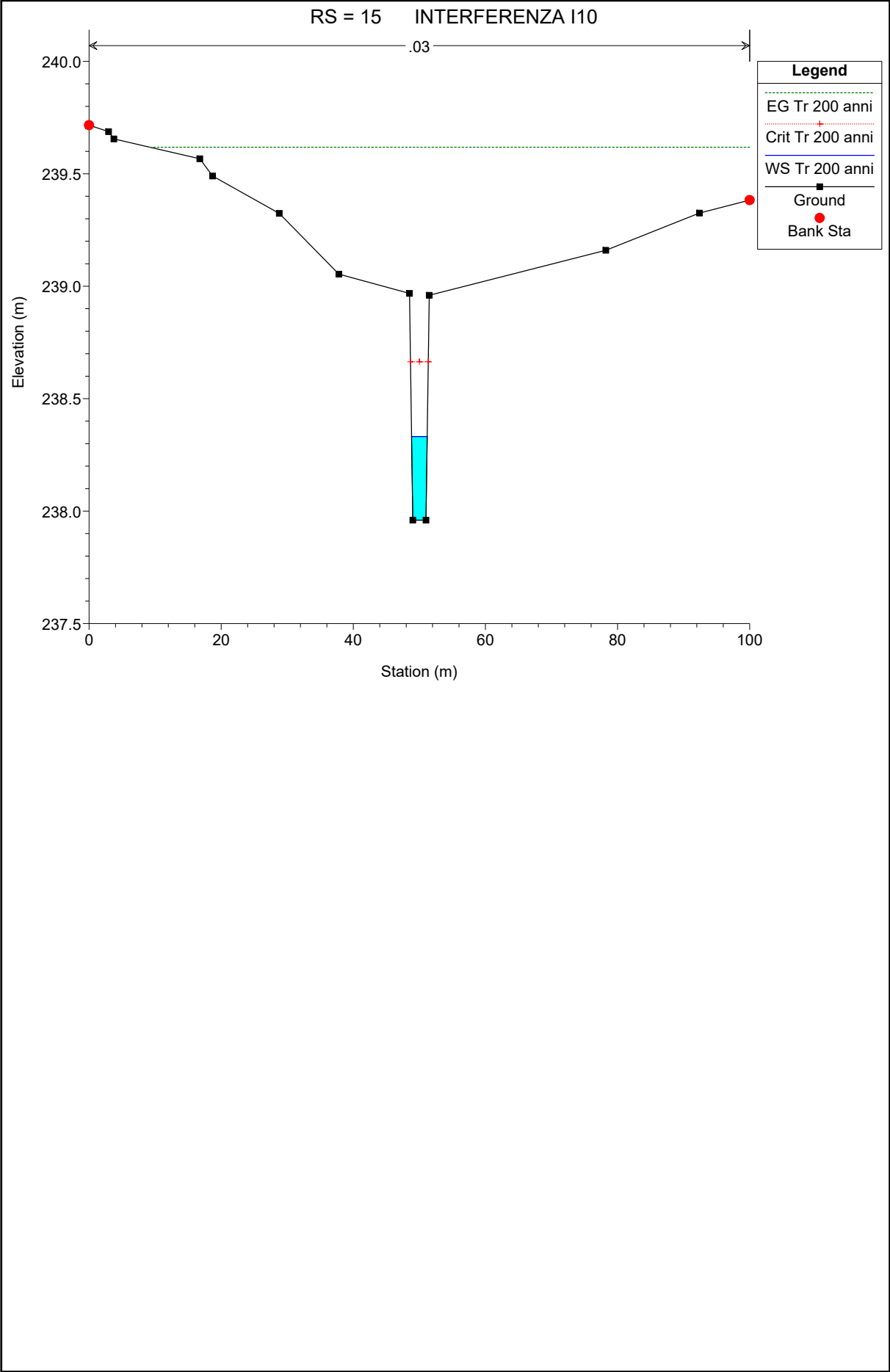














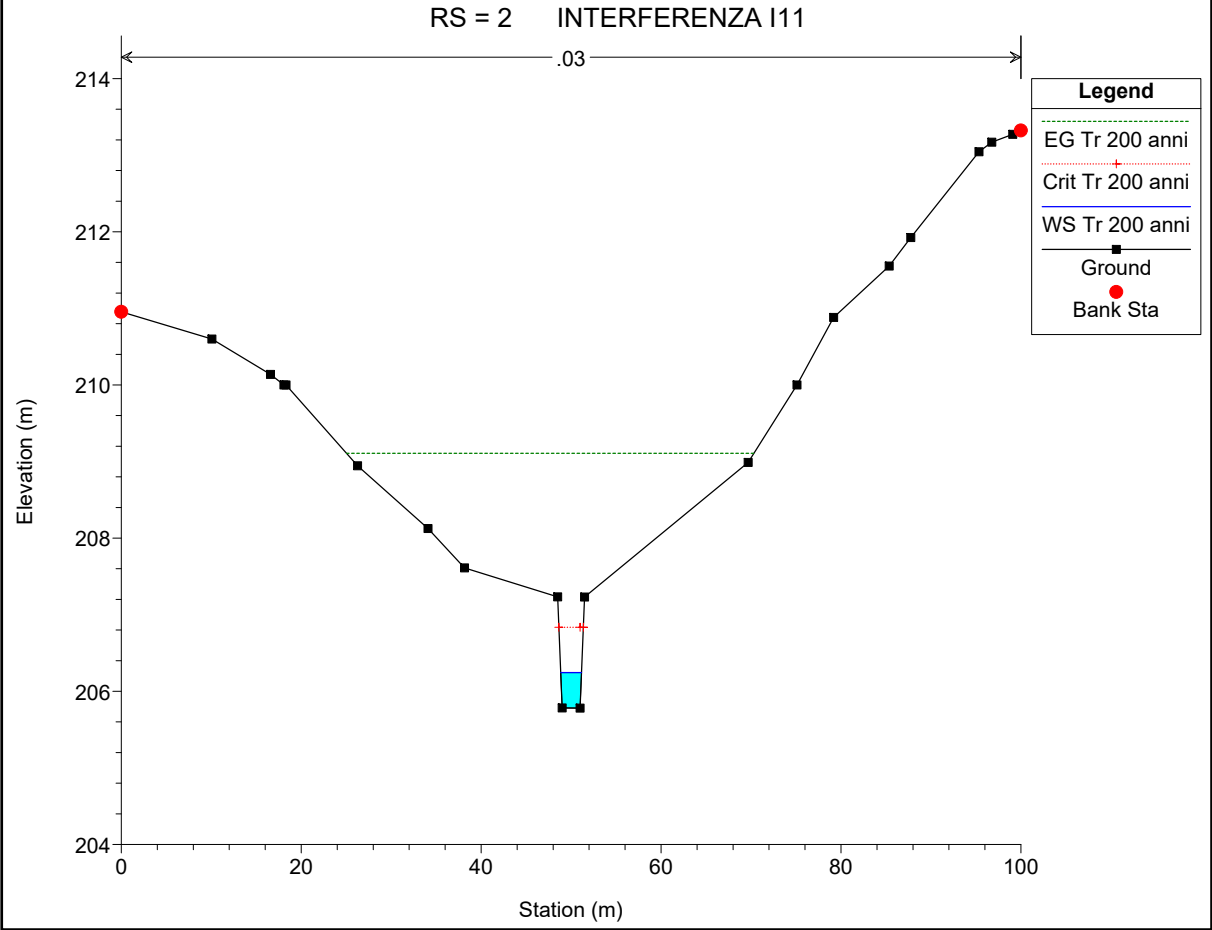
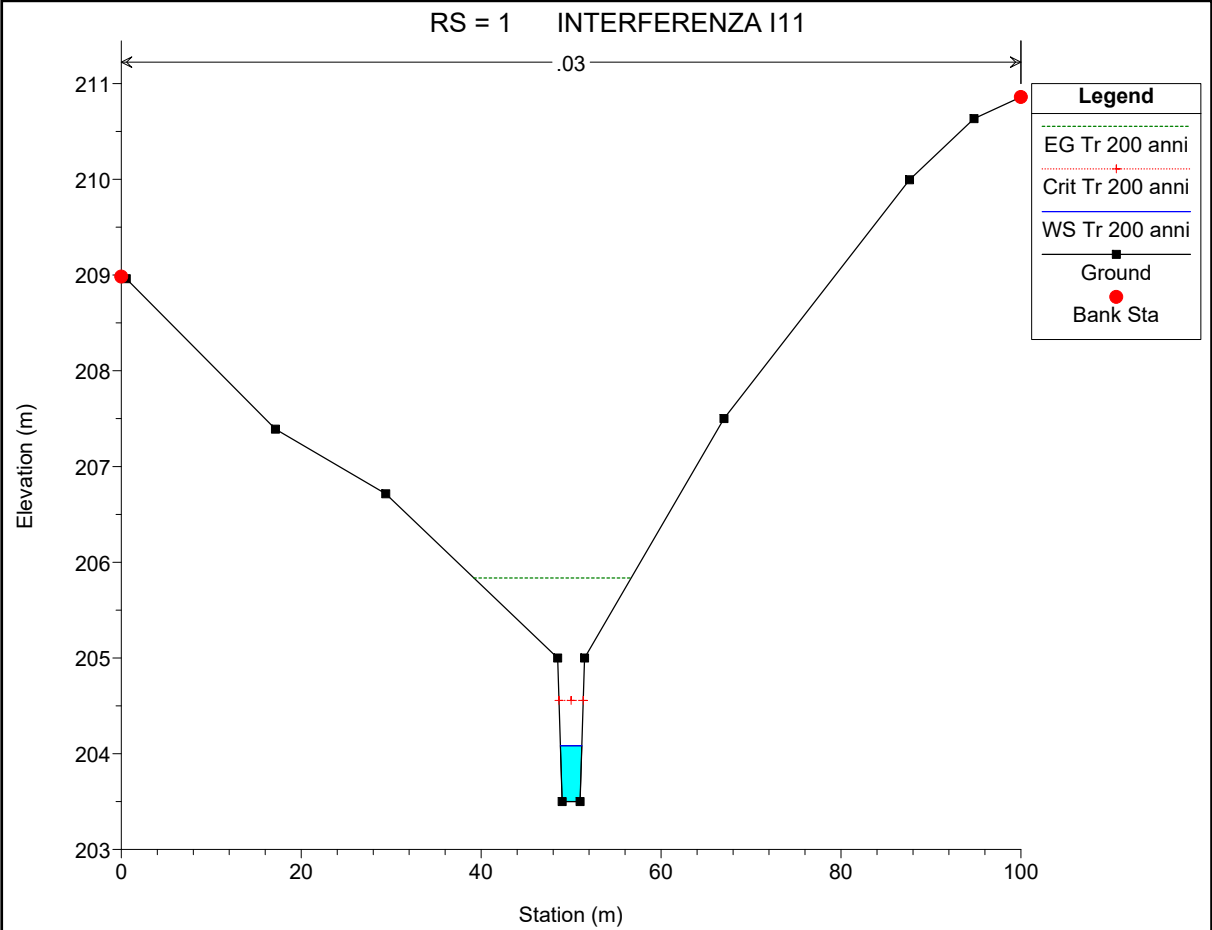
M.E. Free S.r.l.

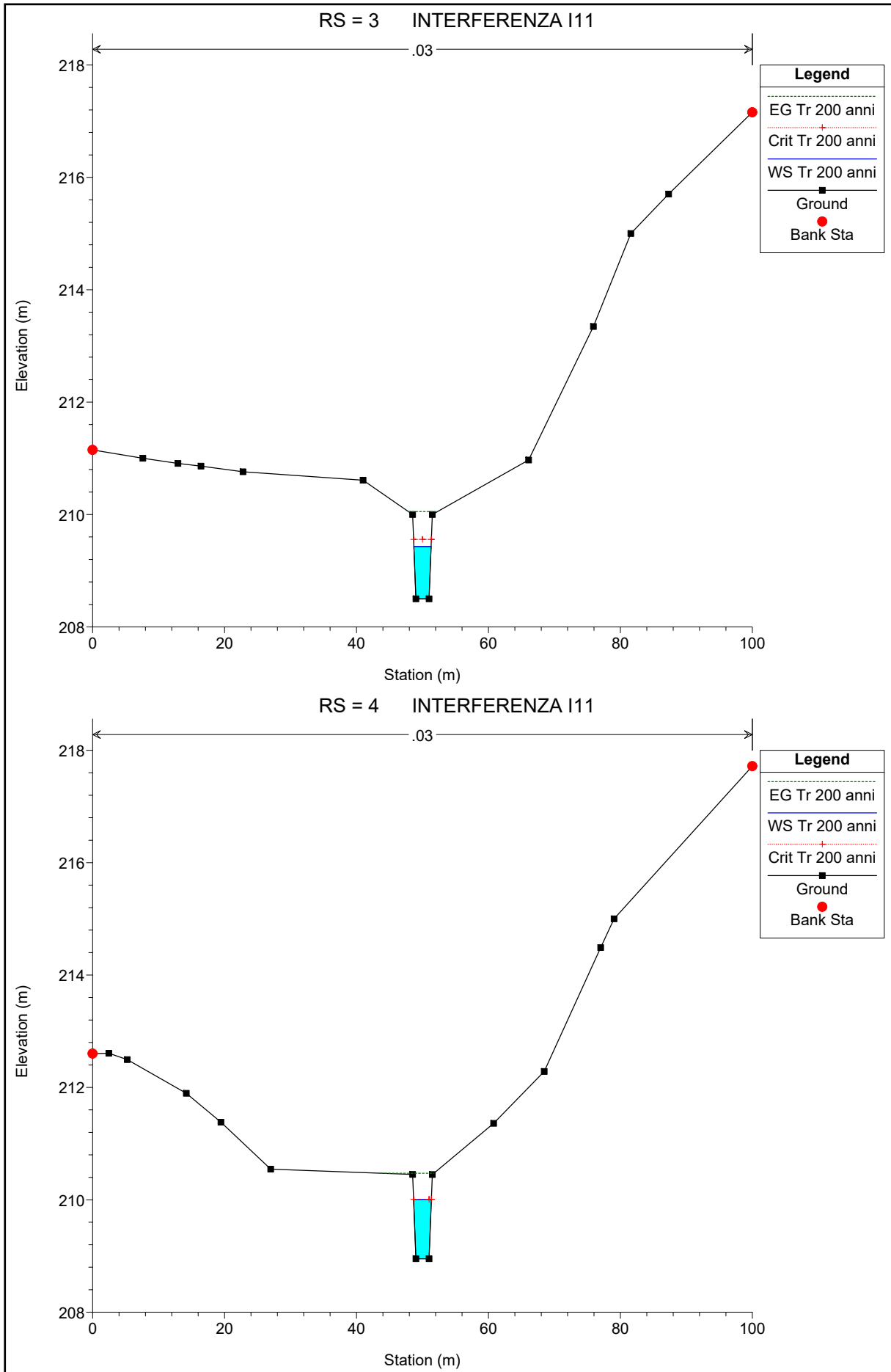
Studio di compatibilità idrologica e idraulica -
Allegato 6 -Output dei risultati ottenuti con il software
Hec-Ras con modellazione delle aree allagabili per
ogni sezione di calcolo

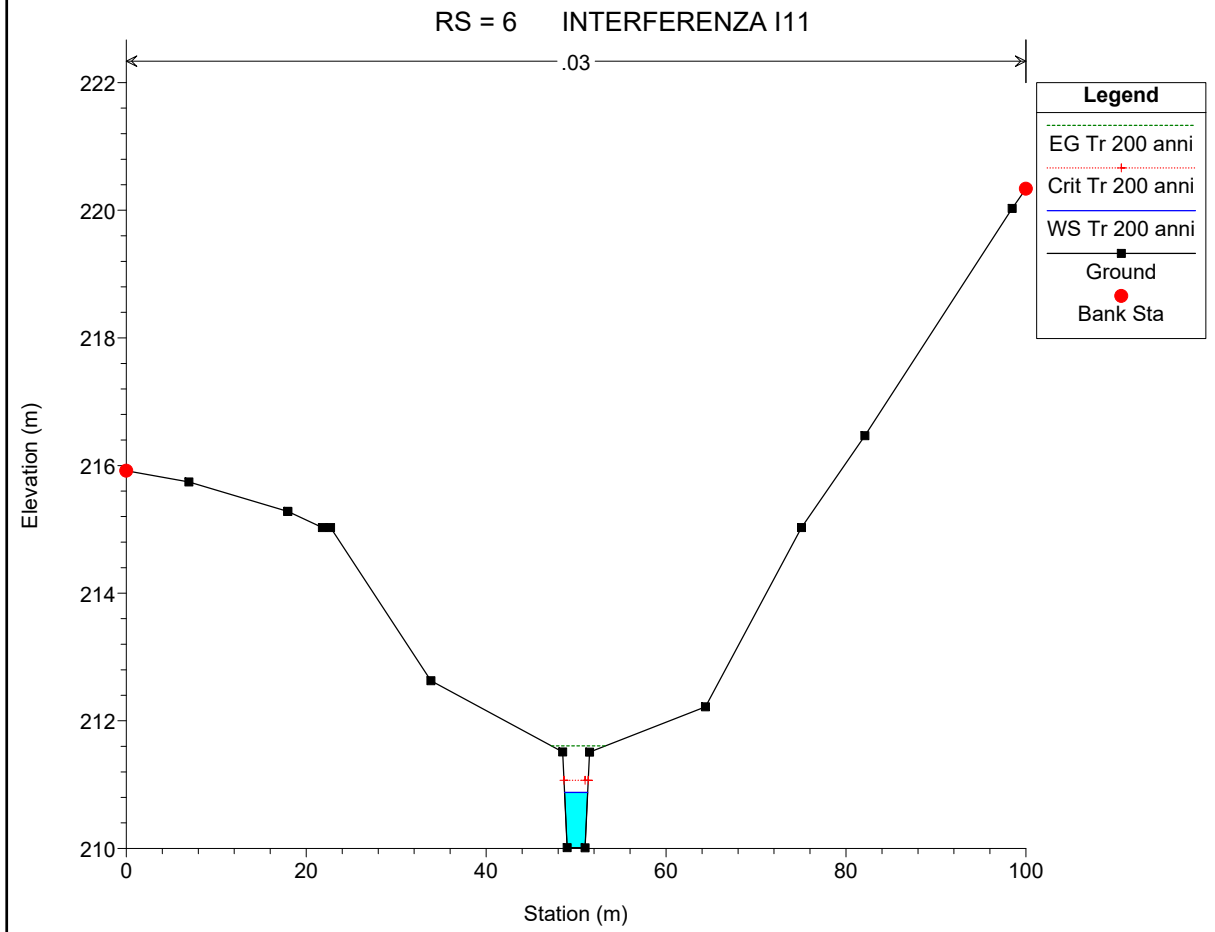
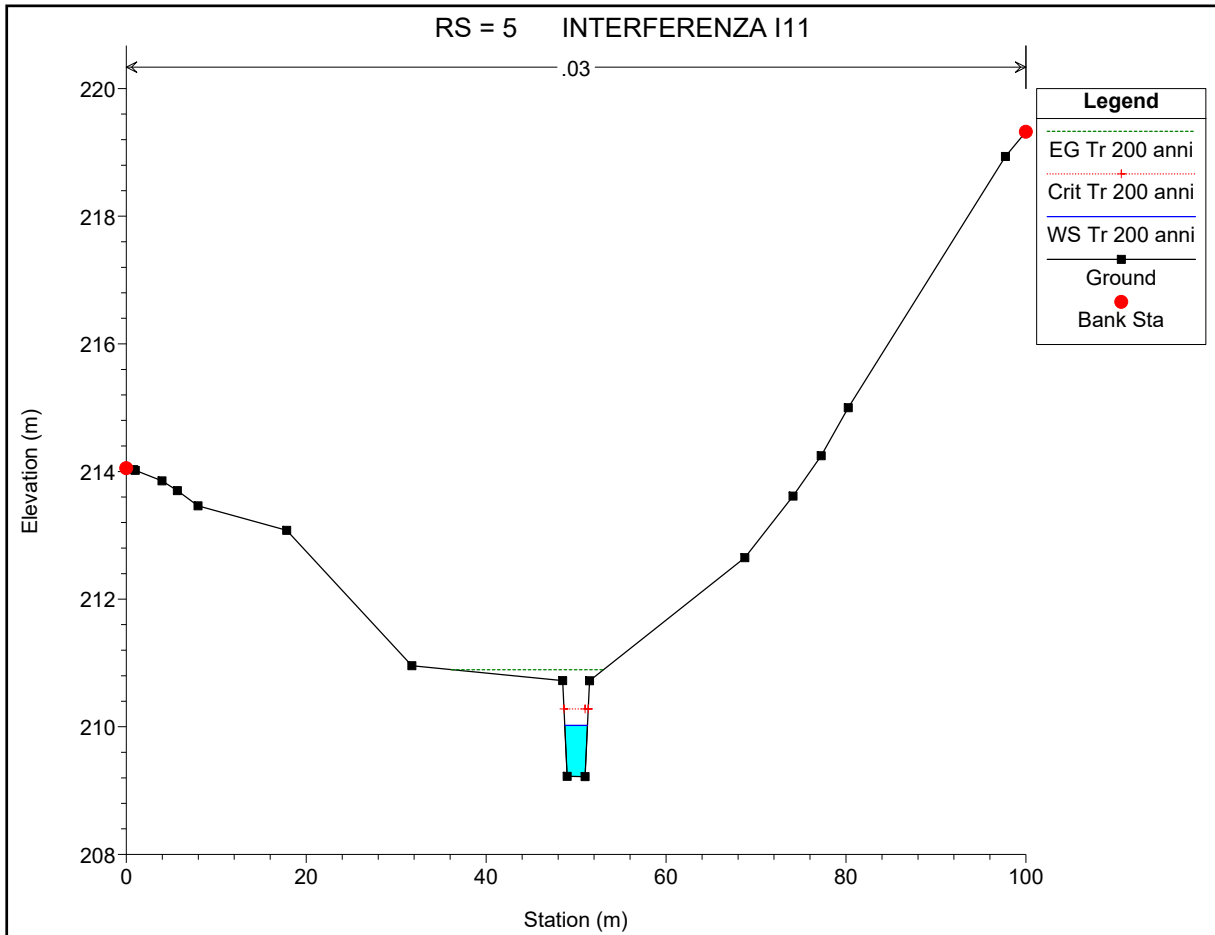
Codice
Revisione
Data
Pagina

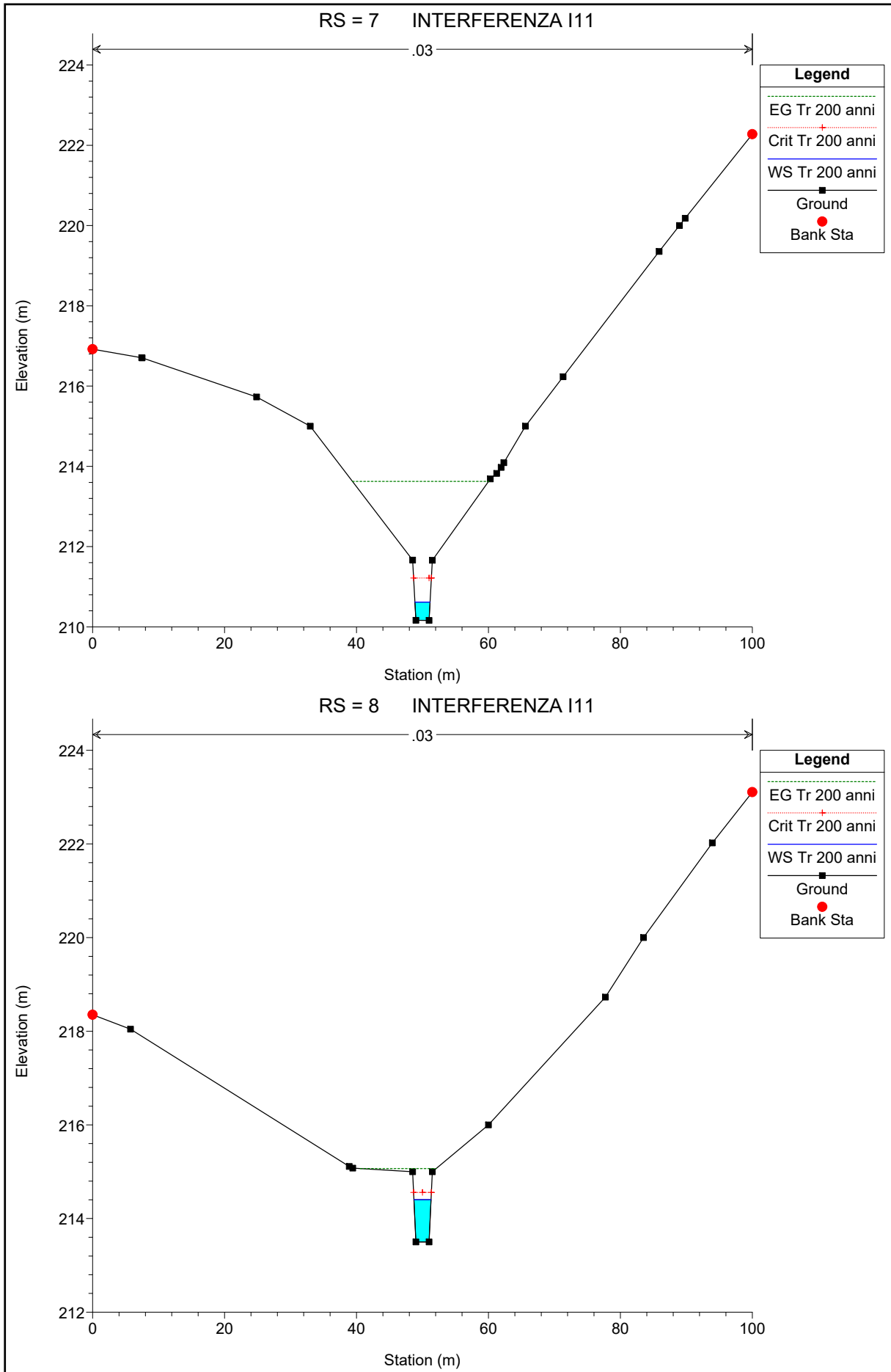
IT_APBA_A_03.8
00
19/09/2022
3 di 6

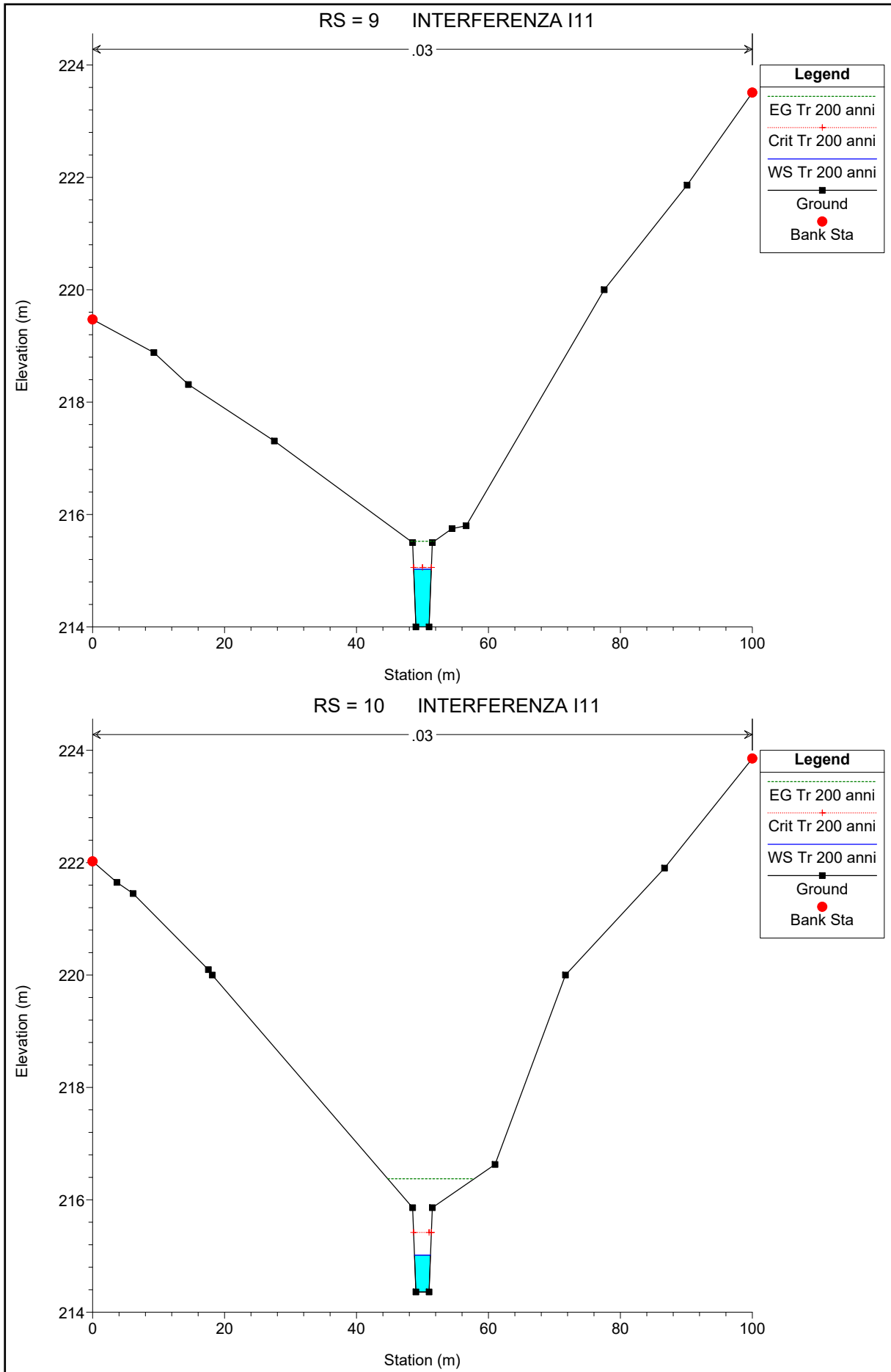
SEZIONI DI CALCOLO INTERFERENZA I11

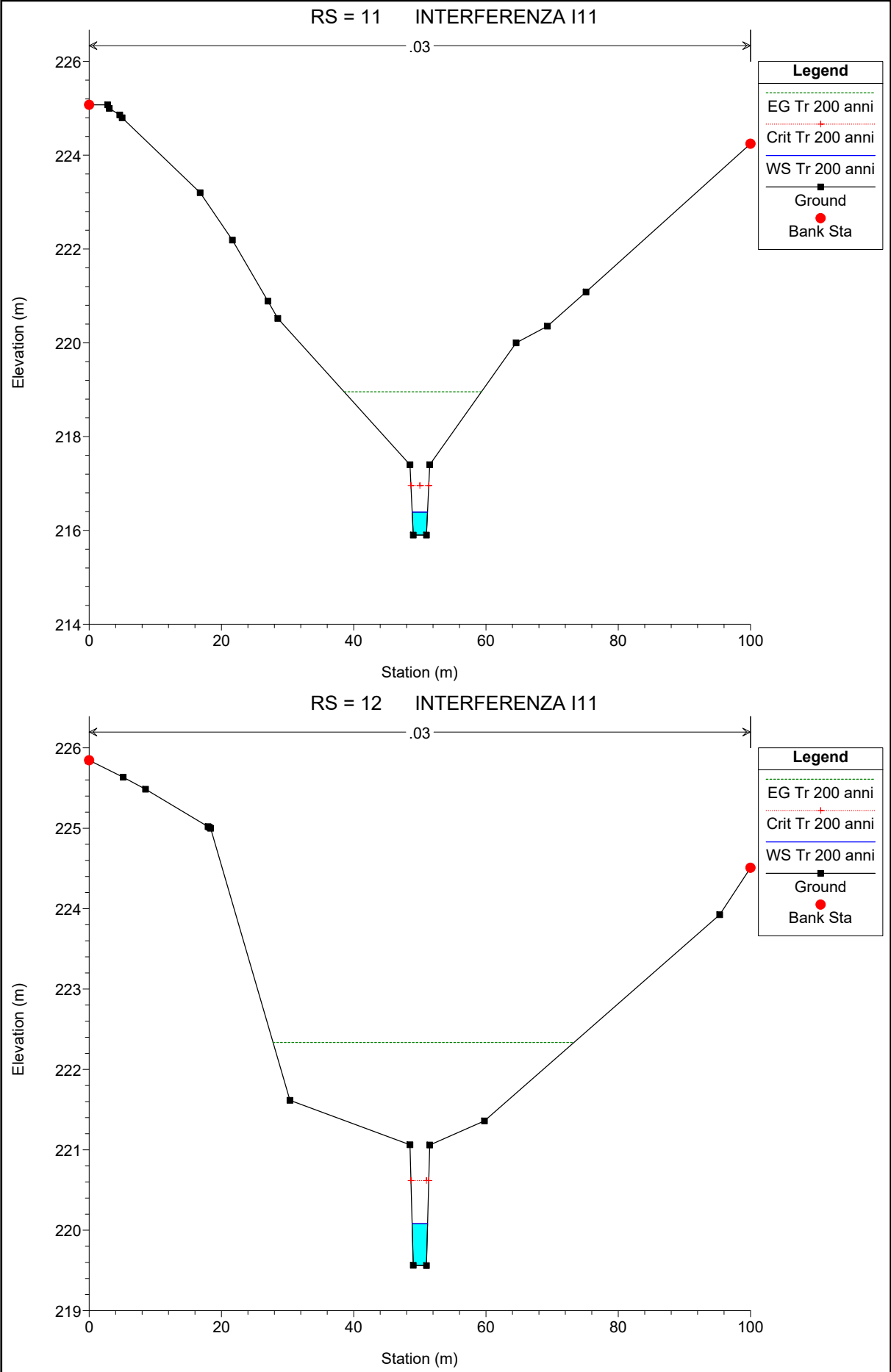


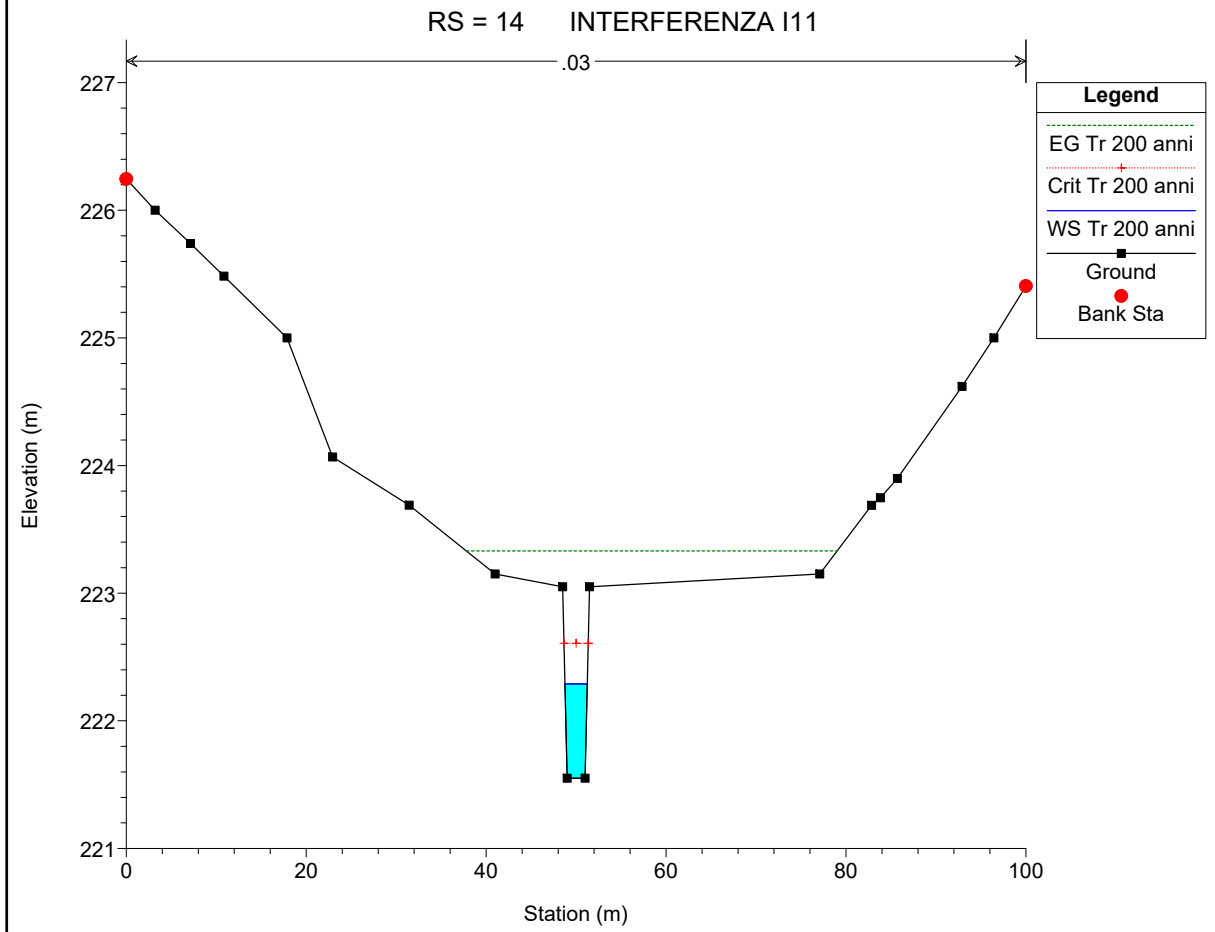
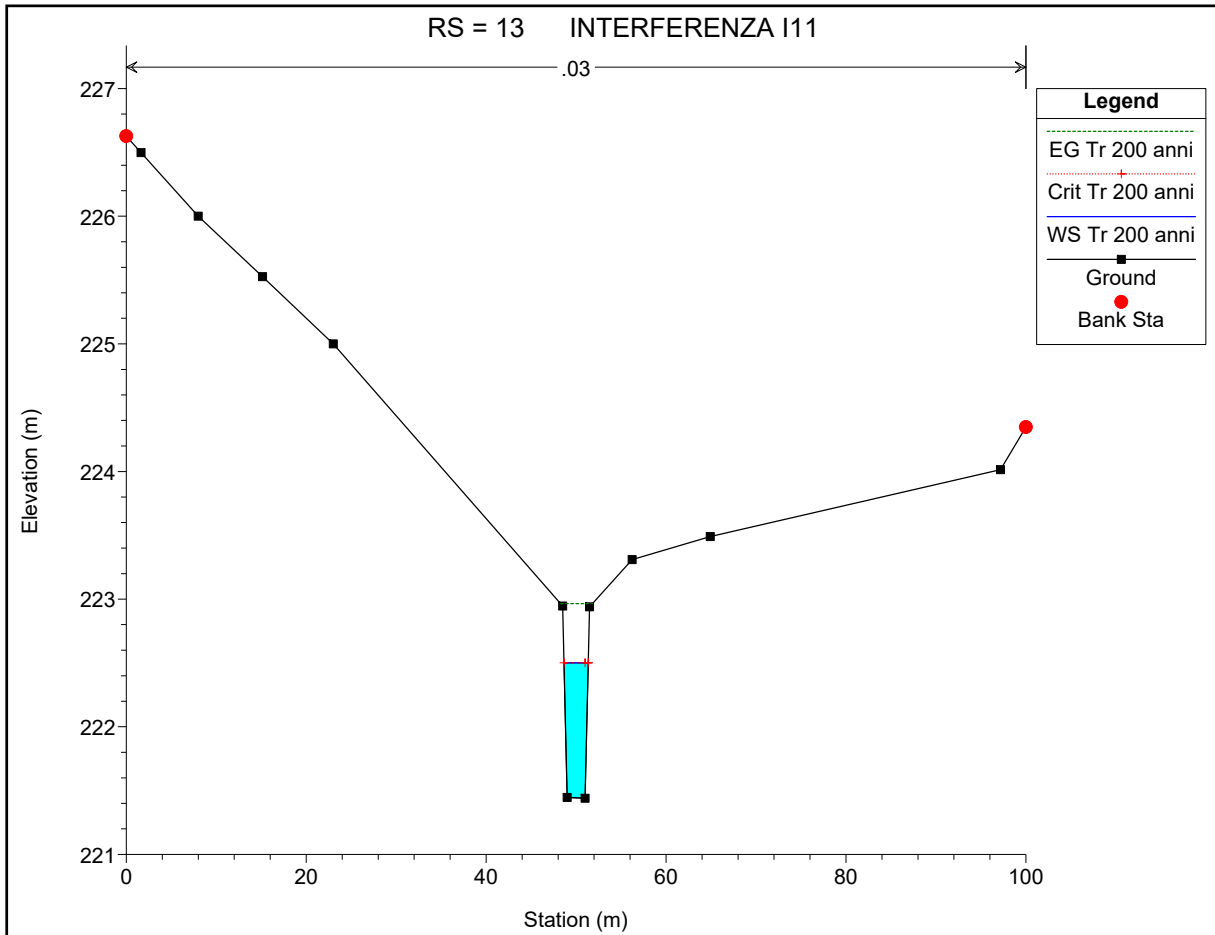


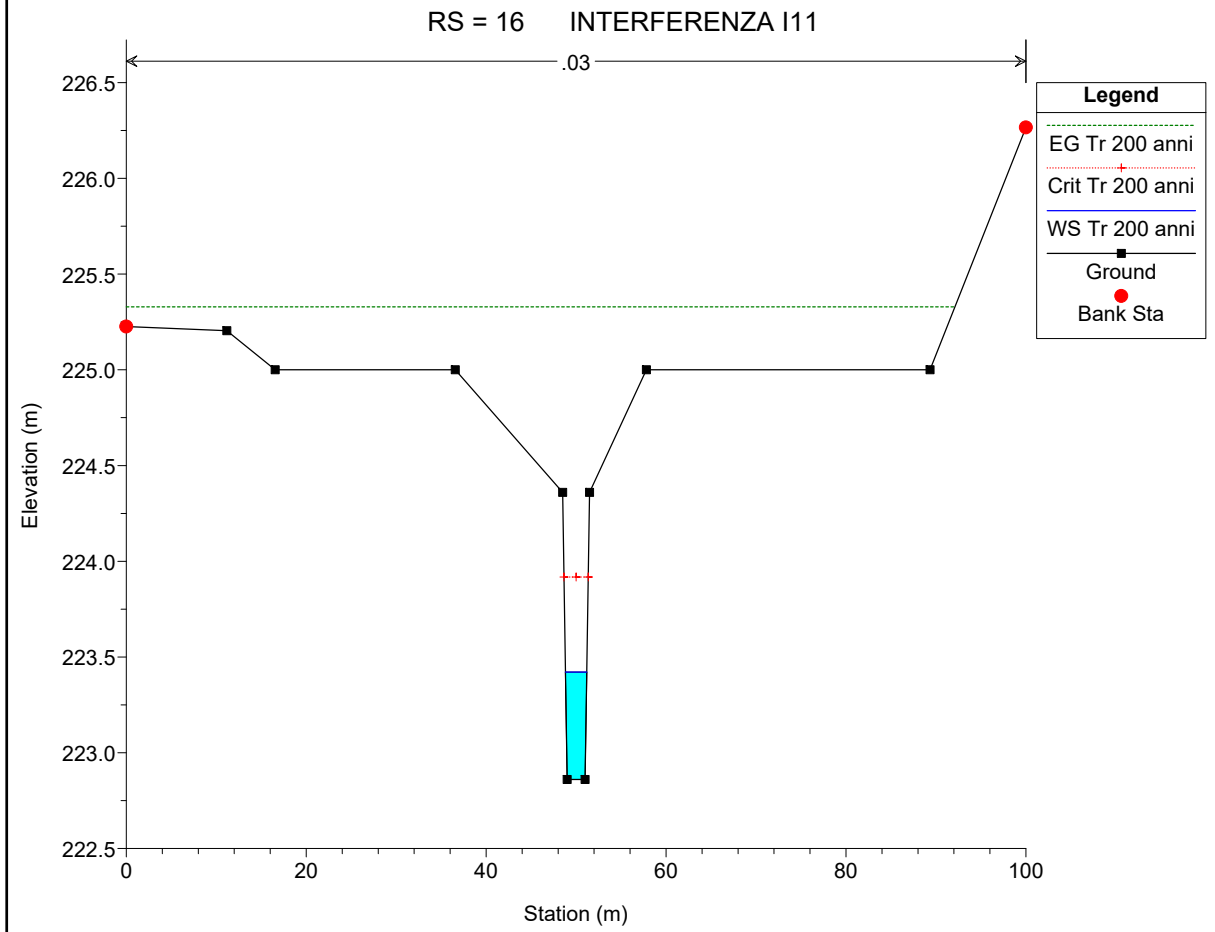
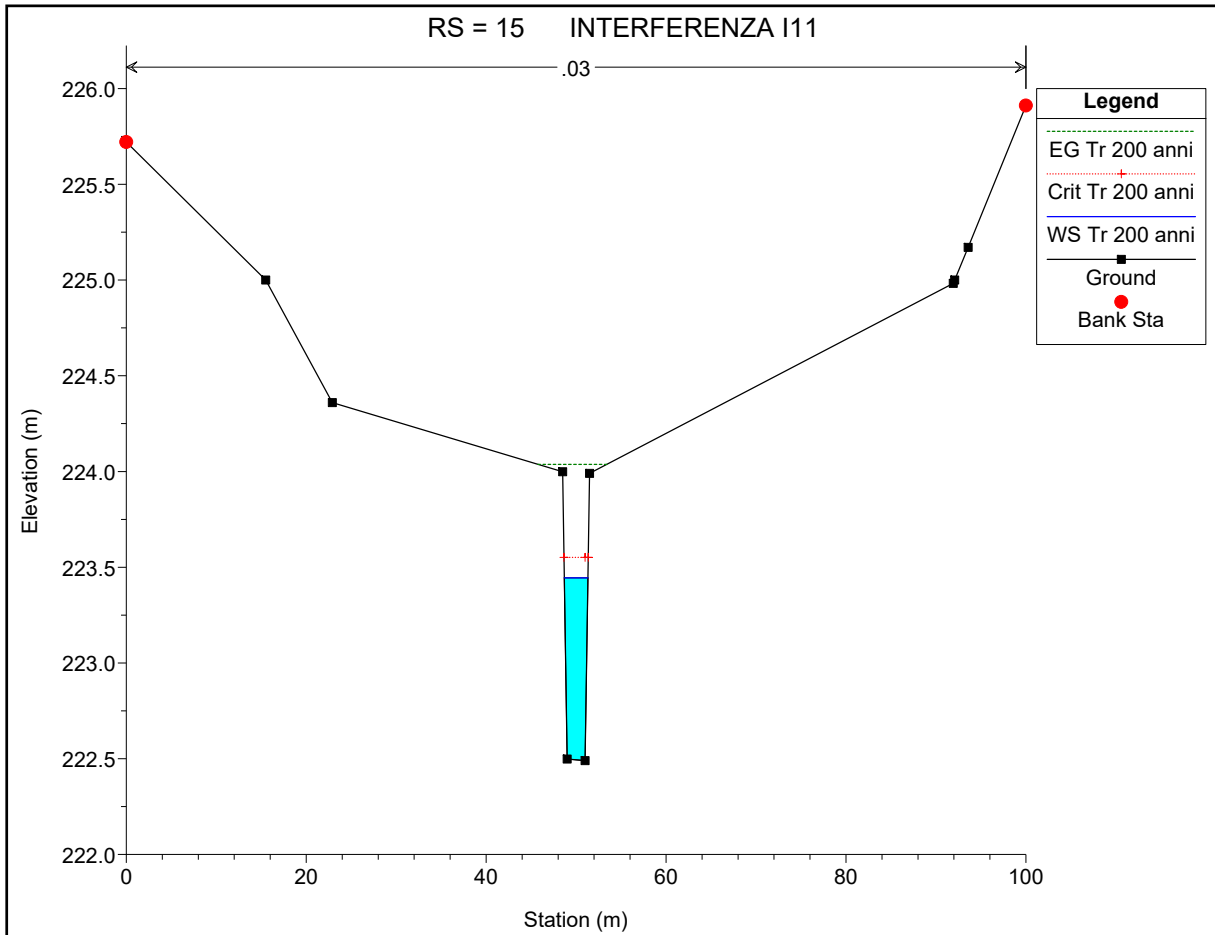














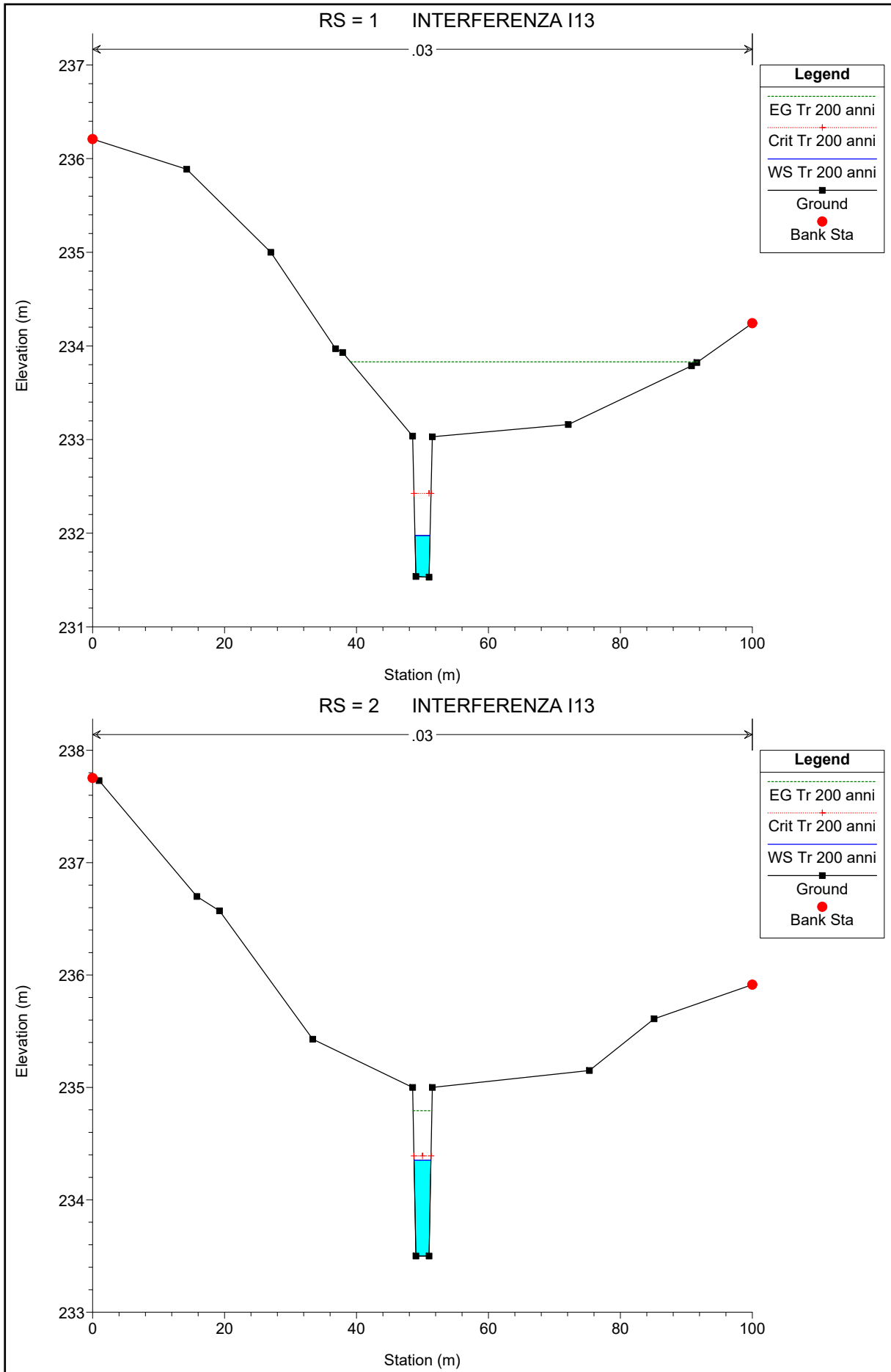
M.E. Free S.r.l.

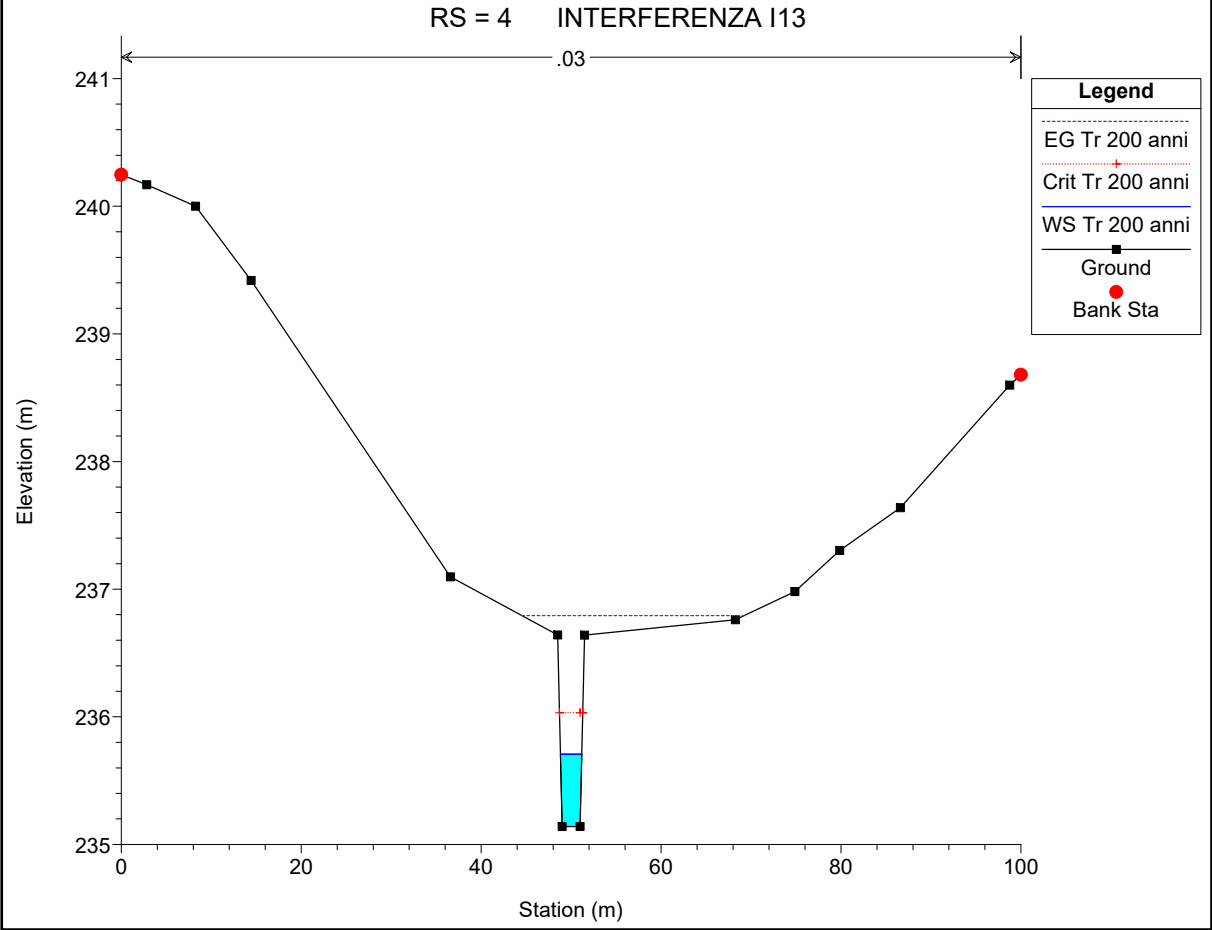
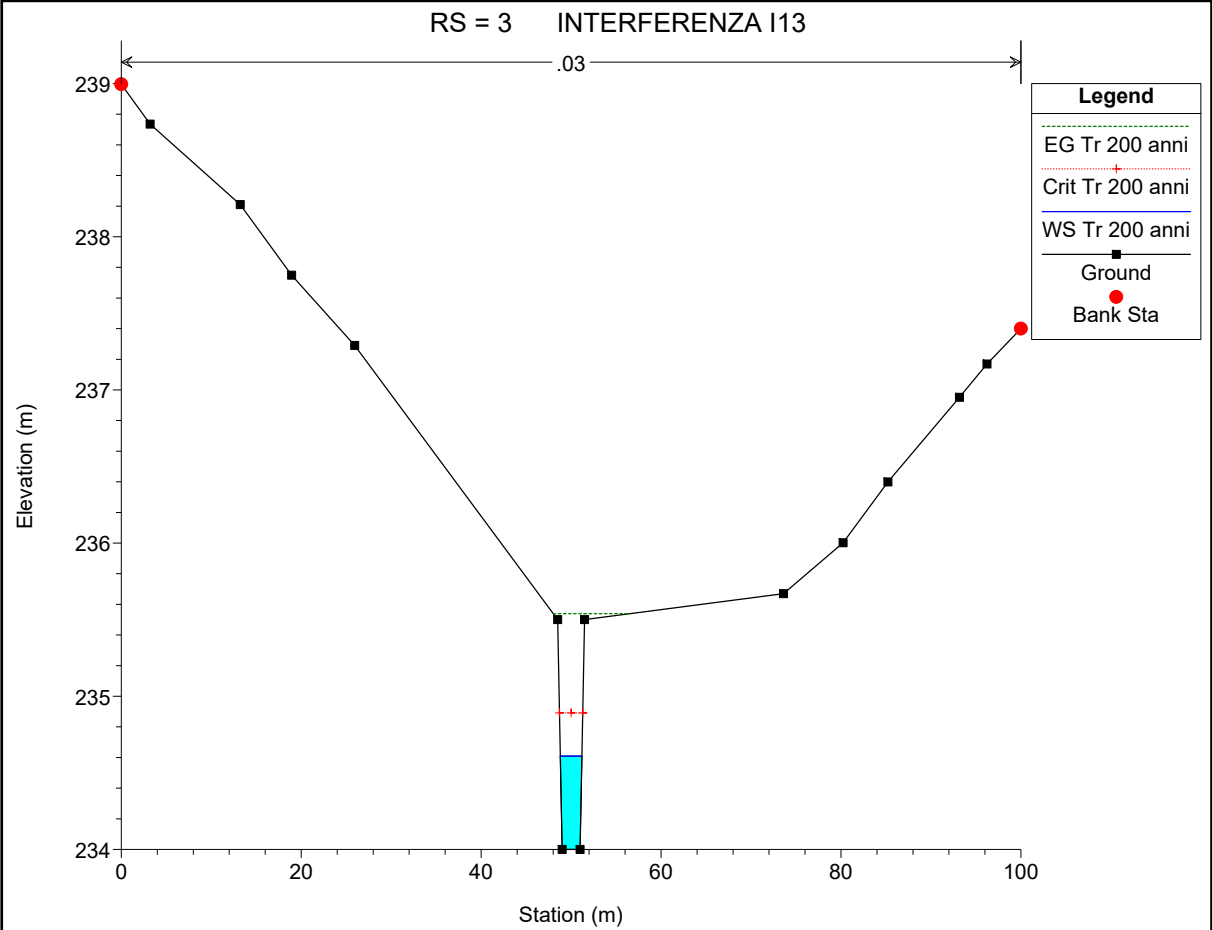
Studio di compatibilità idrologica e idraulica -
Allegato 6 -Output dei risultati ottenuti con il software
Hec-Ras con modellazione delle aree allagabili per
ogni sezione di calcolo

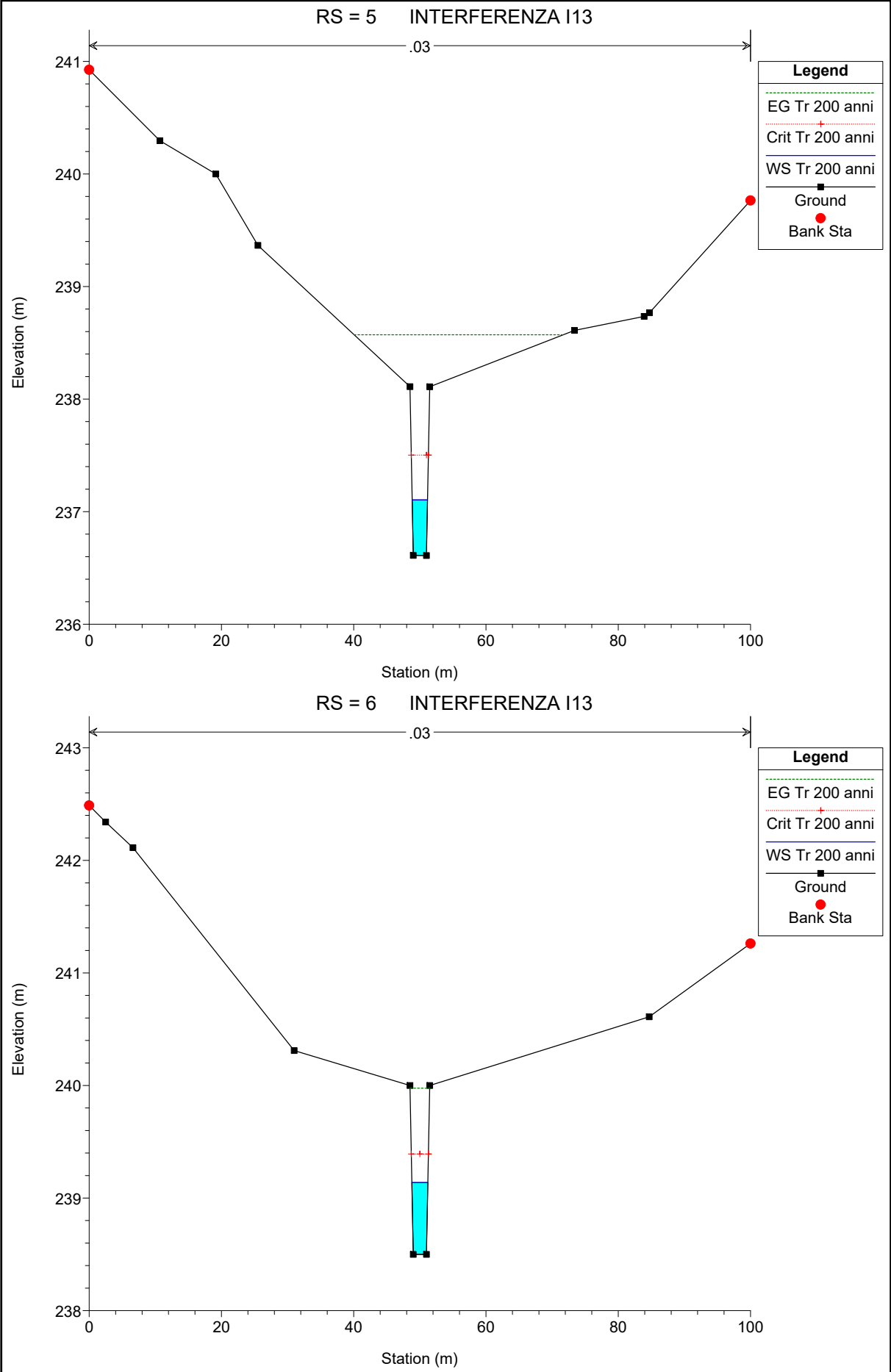
Codice
Revisione
Data
Pagina

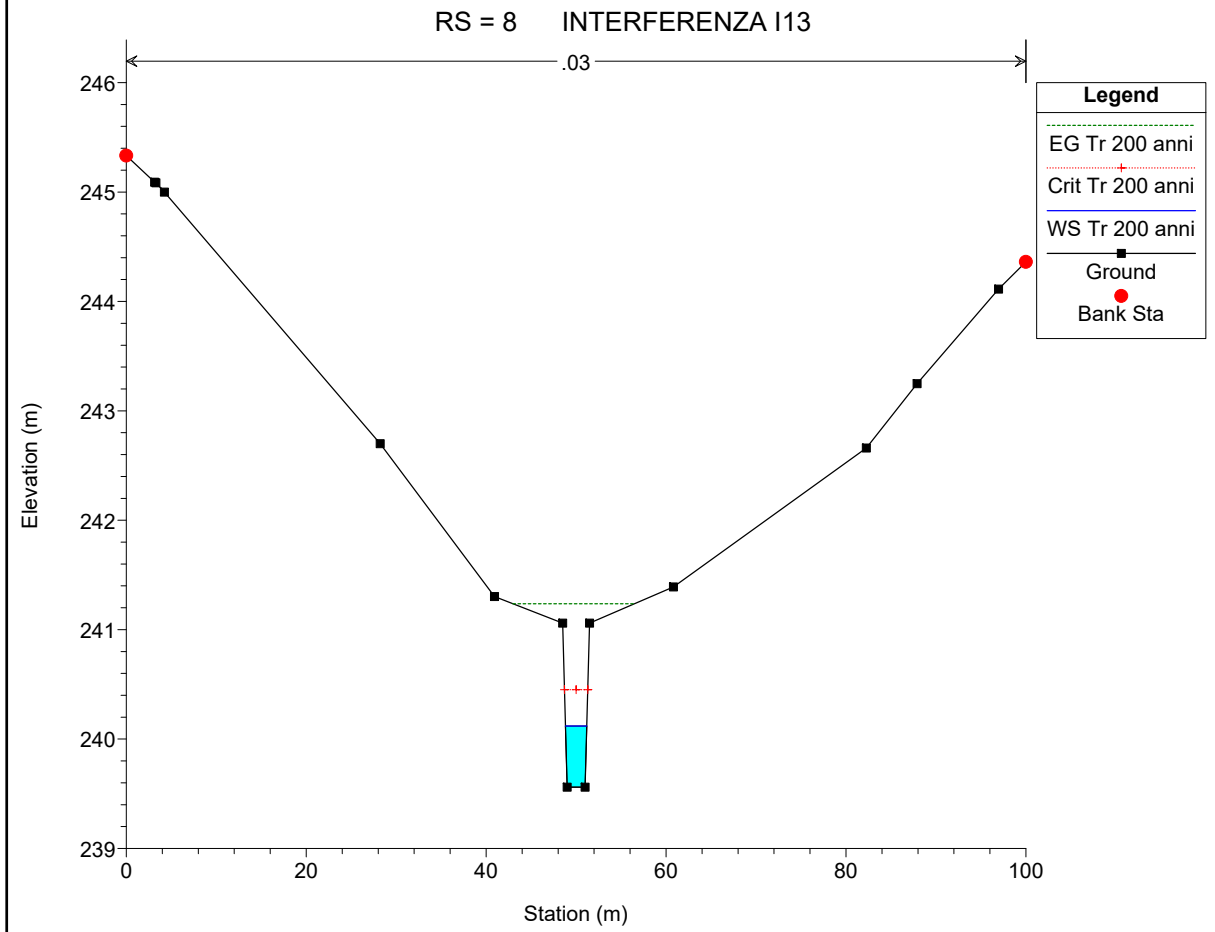
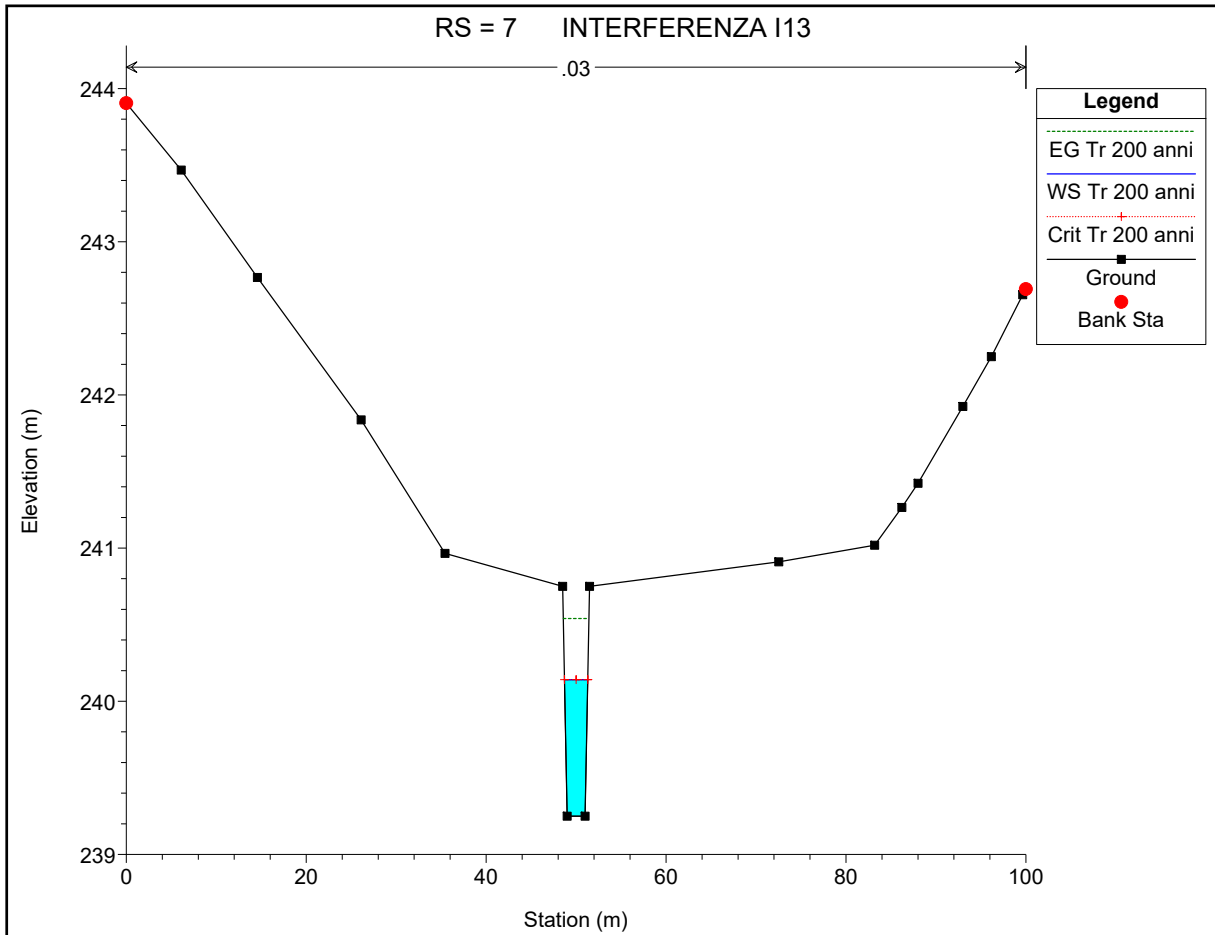
IT_APBA_A_03.8
00
19/09/2022
4 di 6

SEZIONI DI CALCOLO INTERFERENZA I13

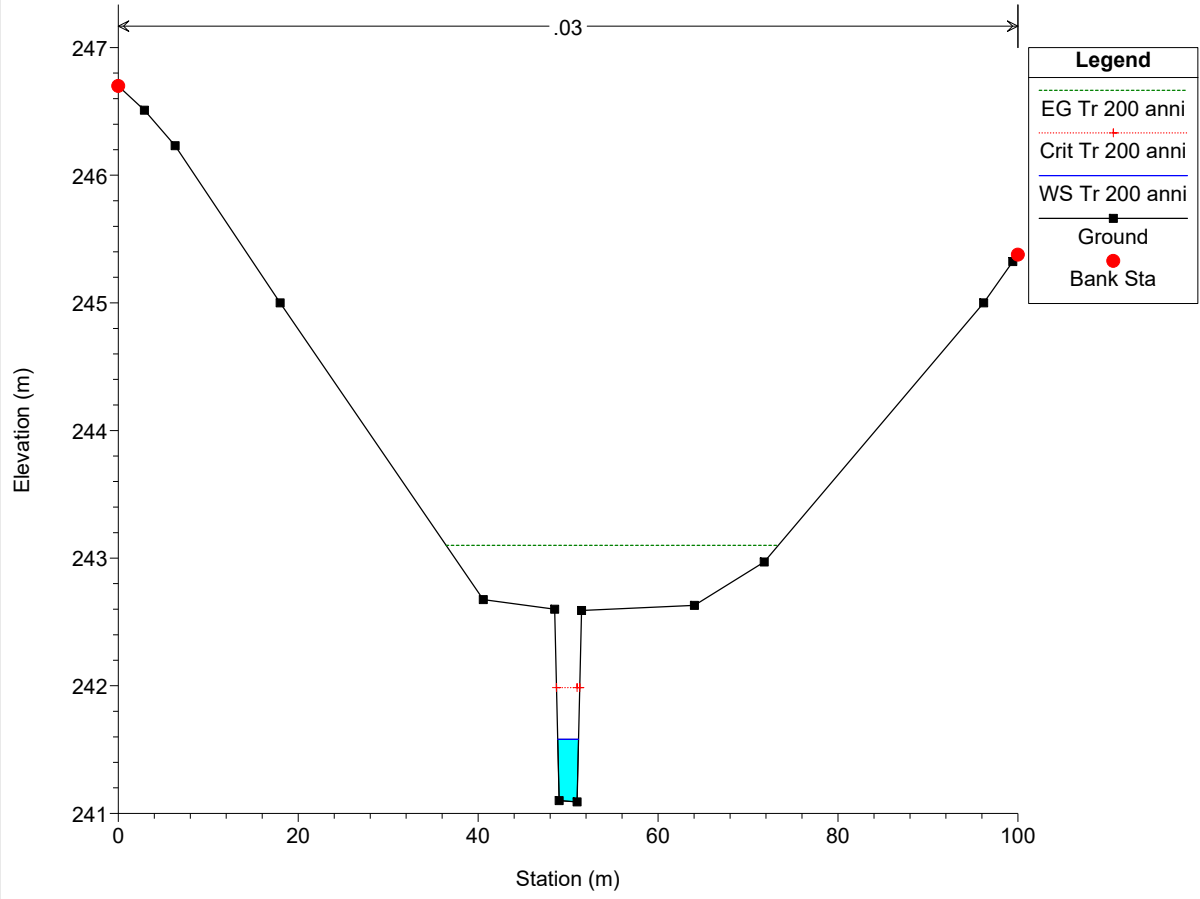








RS = 9 INTERFERENZA I13



Legend

- EG Tr 200 anni
- Crit Tr 200 anni
- WS Tr 200 anni
- Ground
- Bank Sta

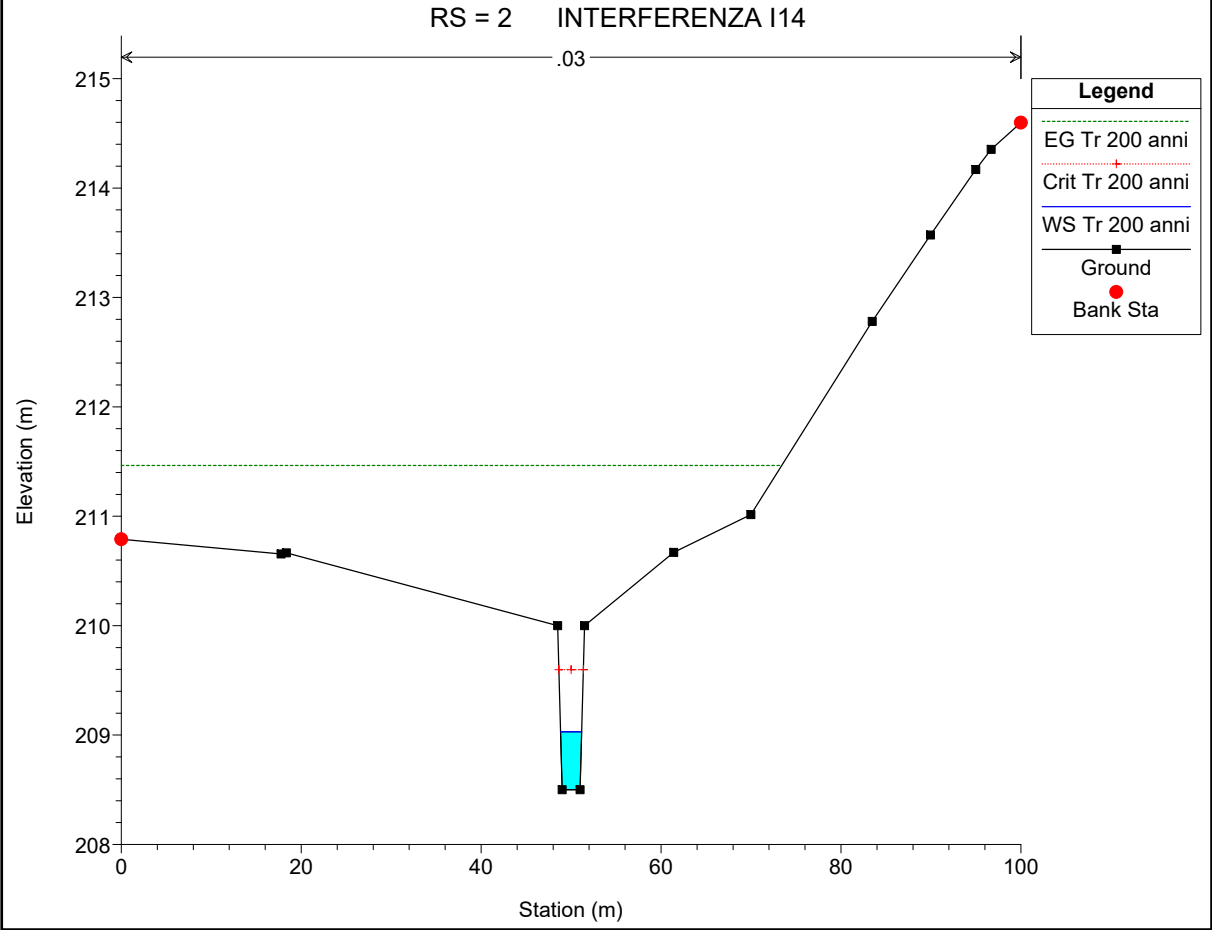
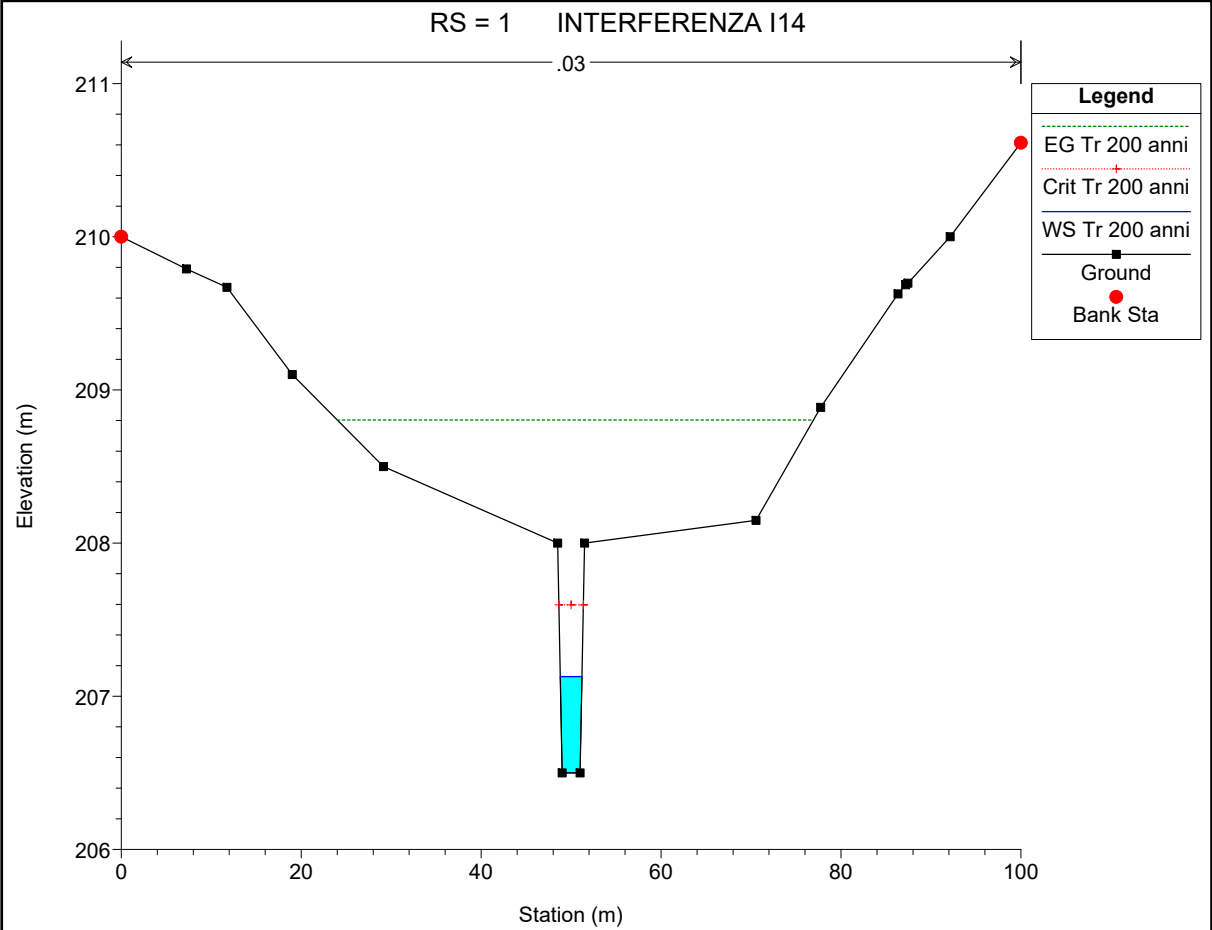


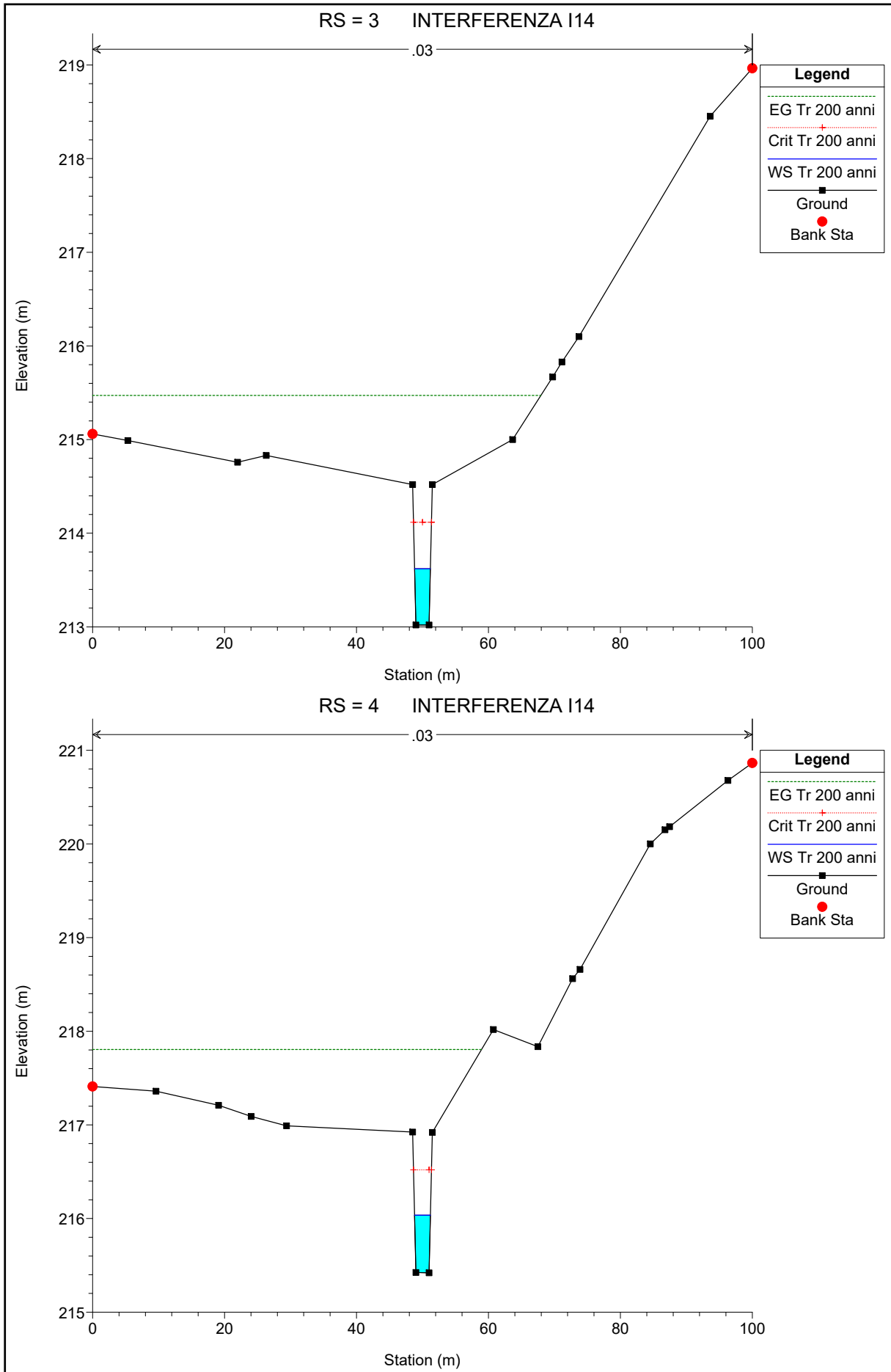
Studio di compatibilità idrologica e idraulica -
Allegato 6 -Output dei risultati ottenuti con il software
Hec-Ras con modellazione delle aree allagabili per
ogni sezione di calcolo

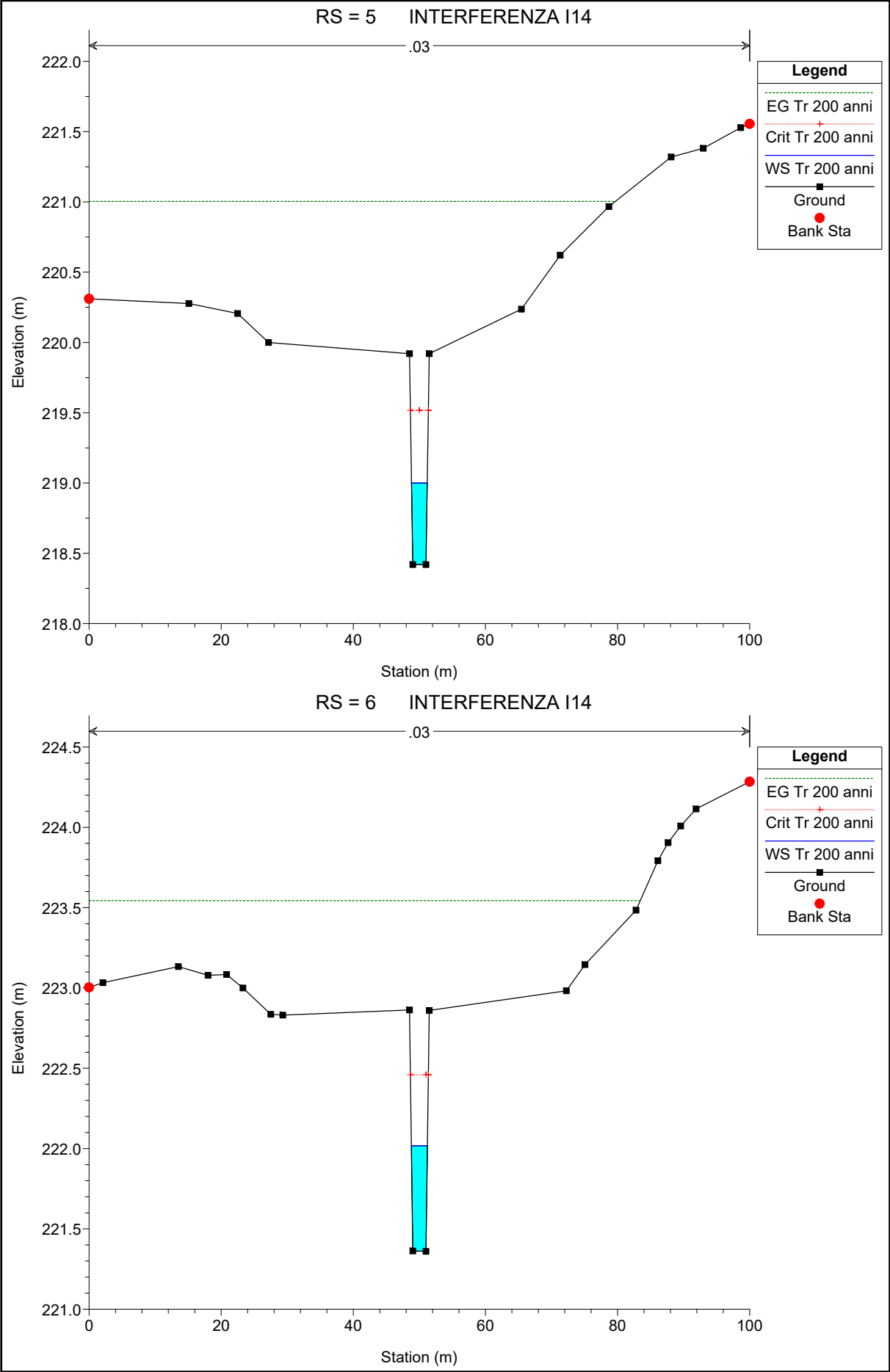
Codice
Revisione
Data
Pagina

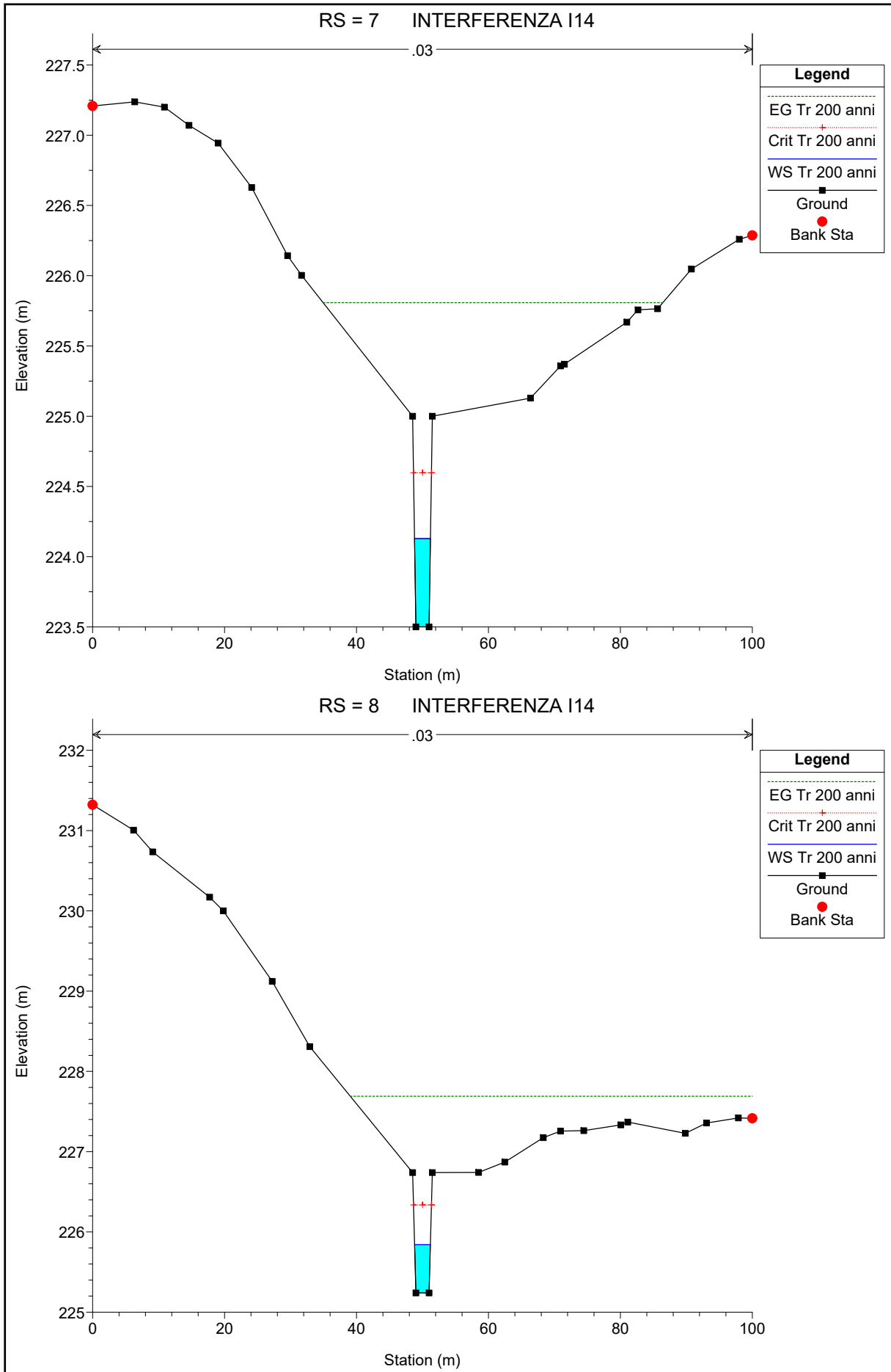
IT_APBA_A_03.8
00
19/09/2022
5 di 6

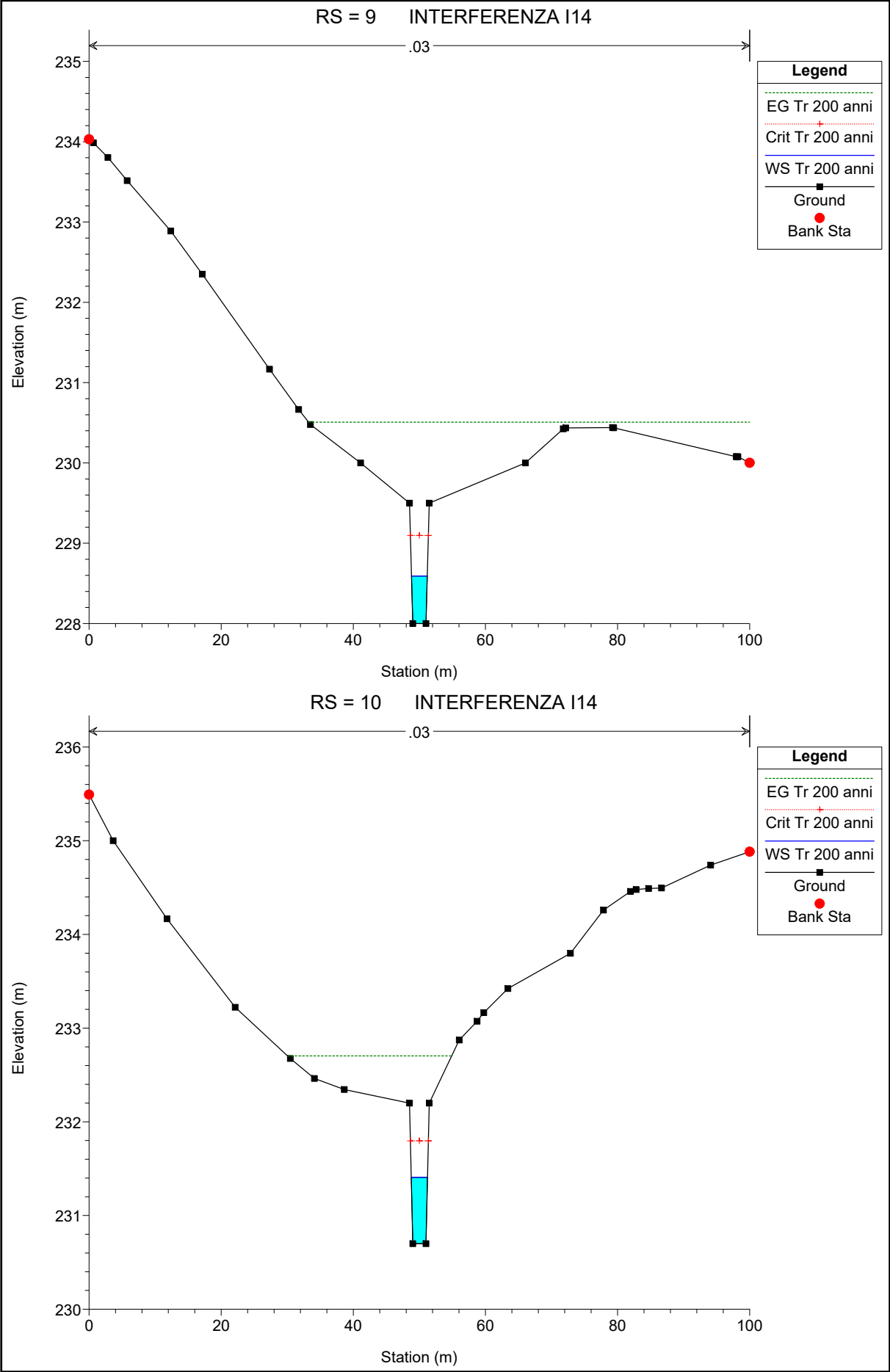
SEZIONI DI CALCOLO INTERFERENZA I14

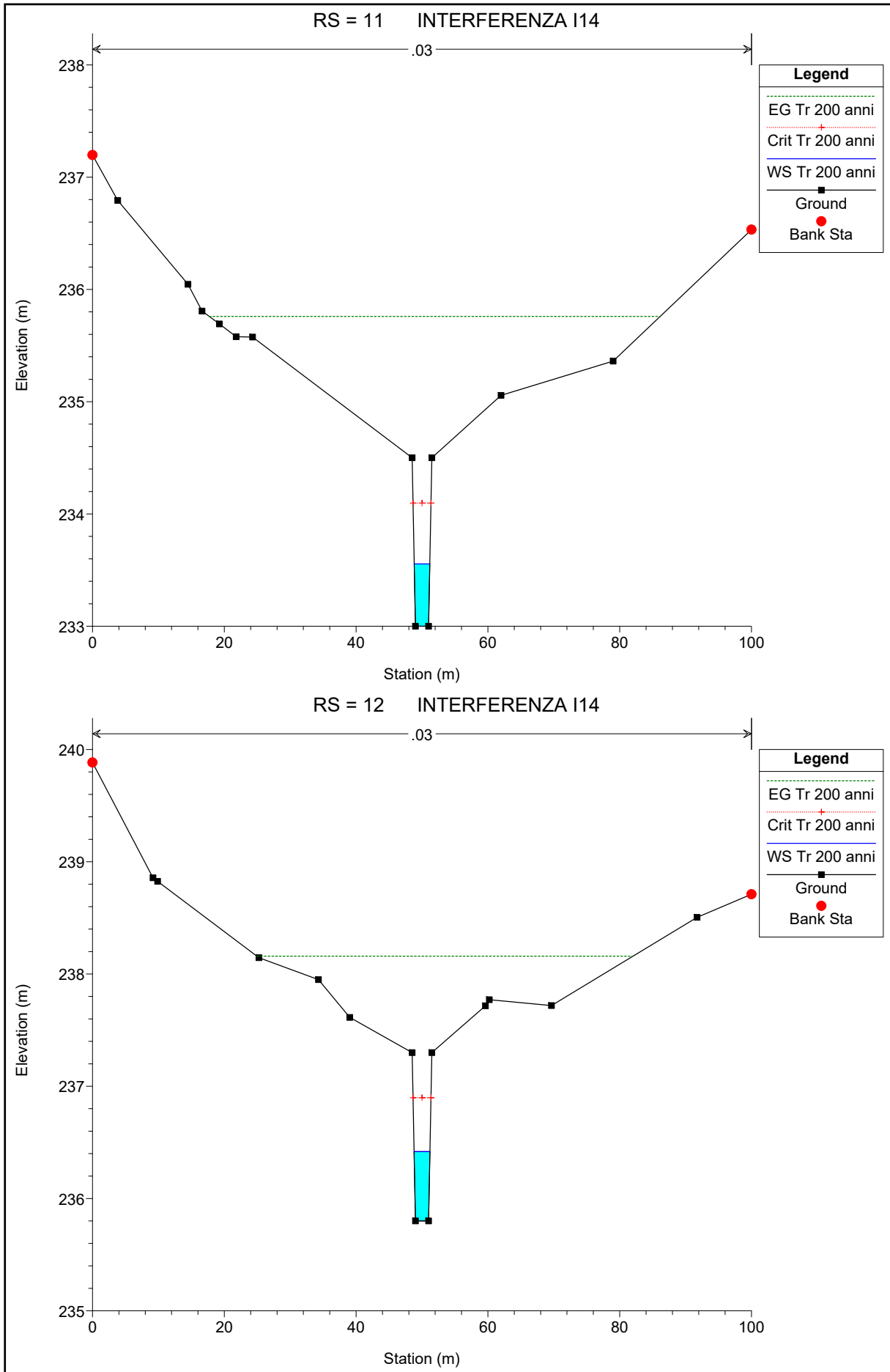


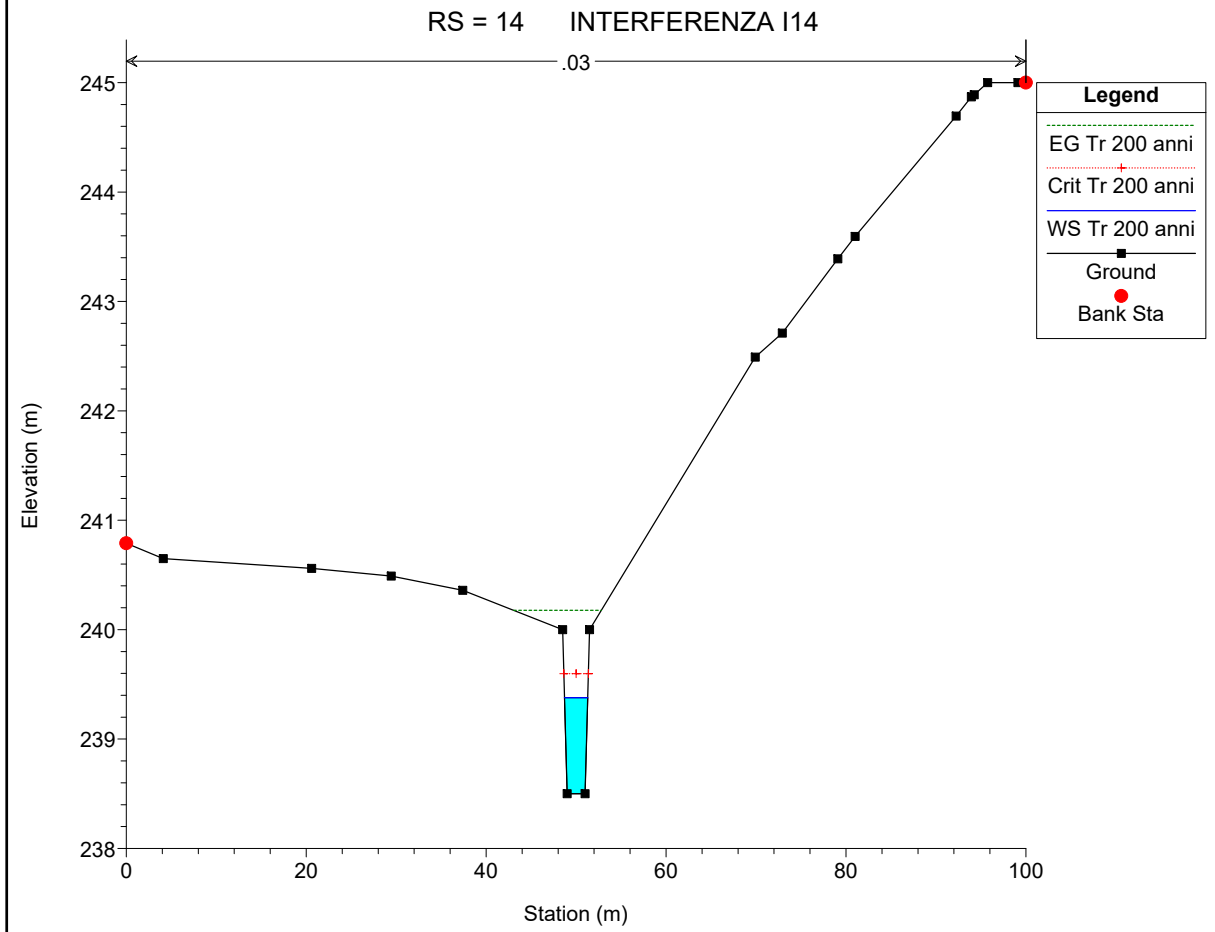
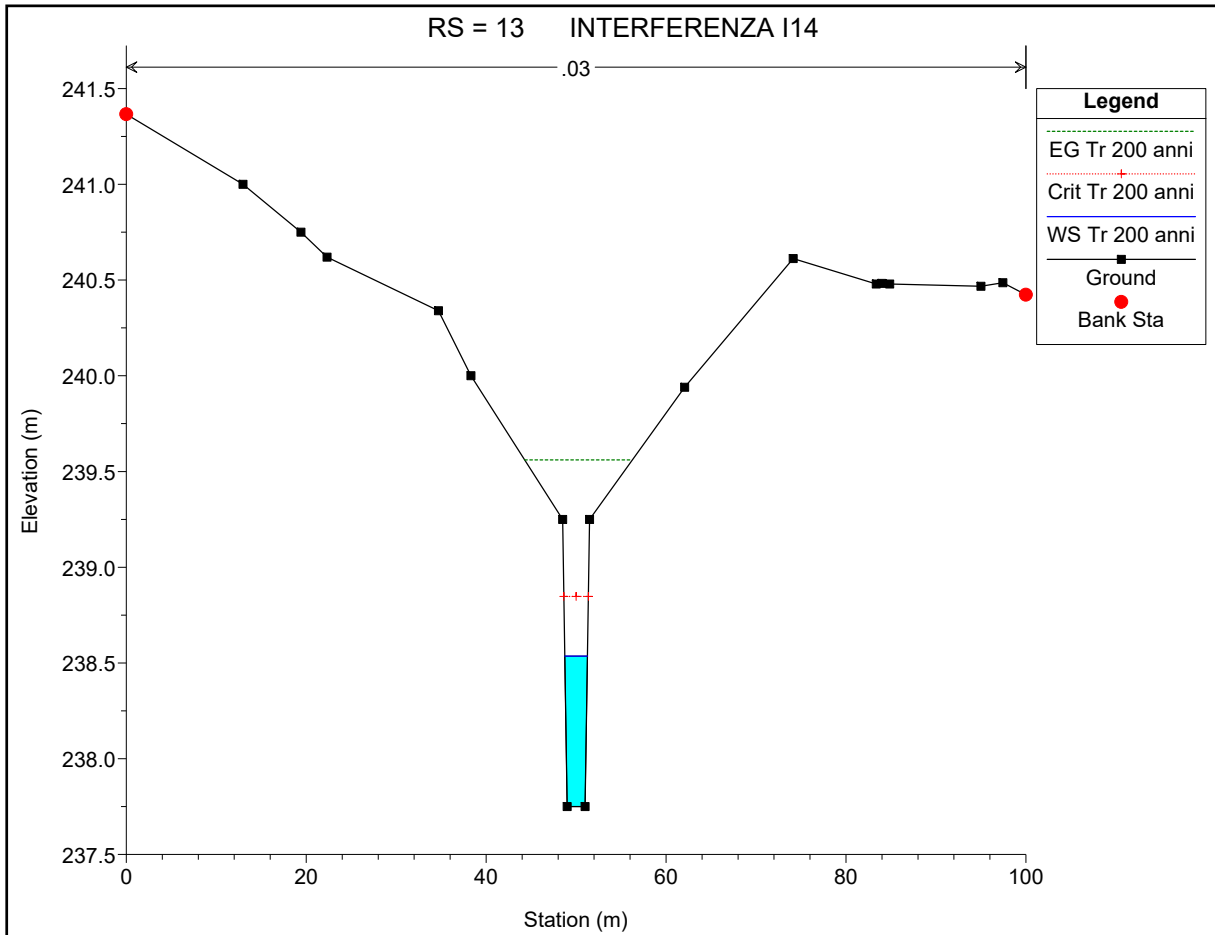


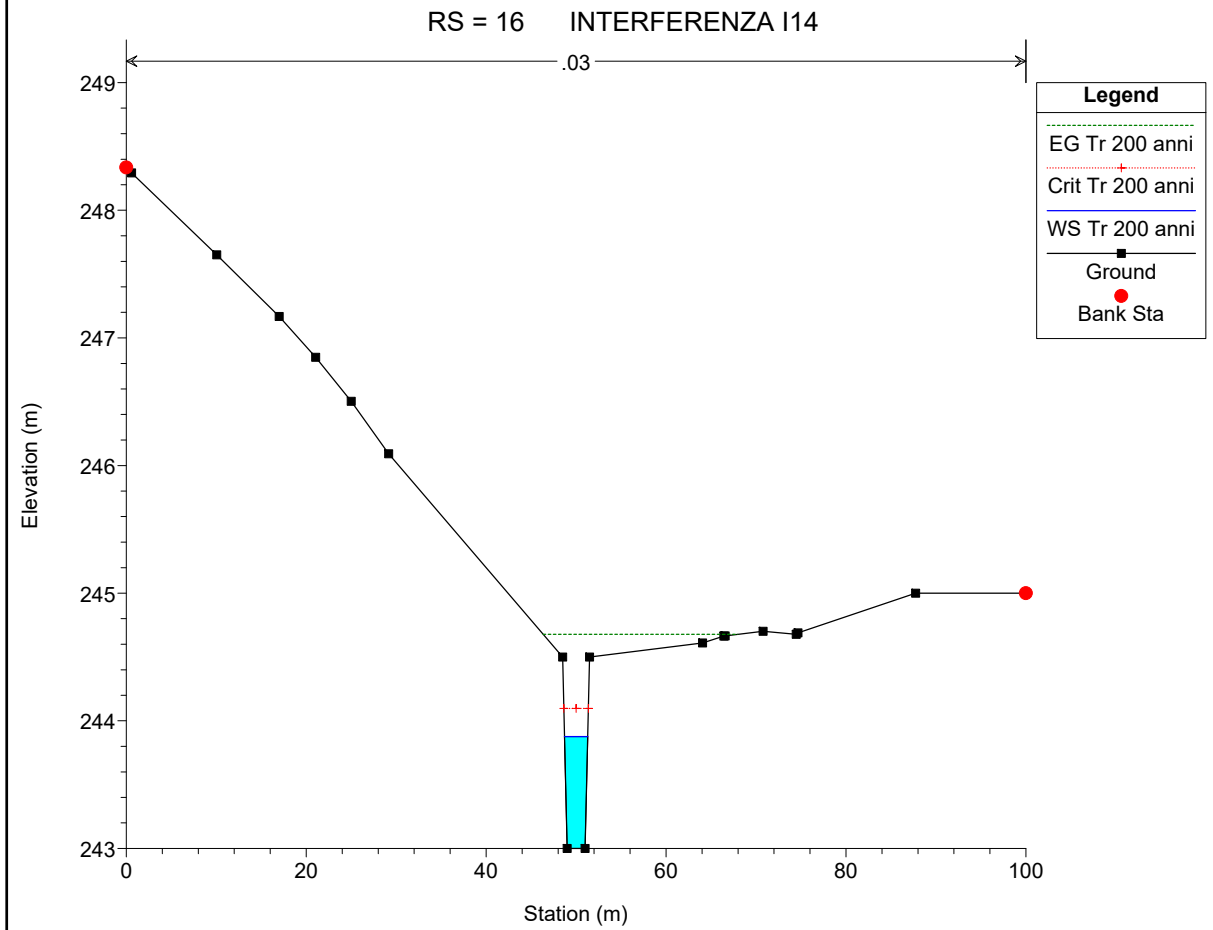
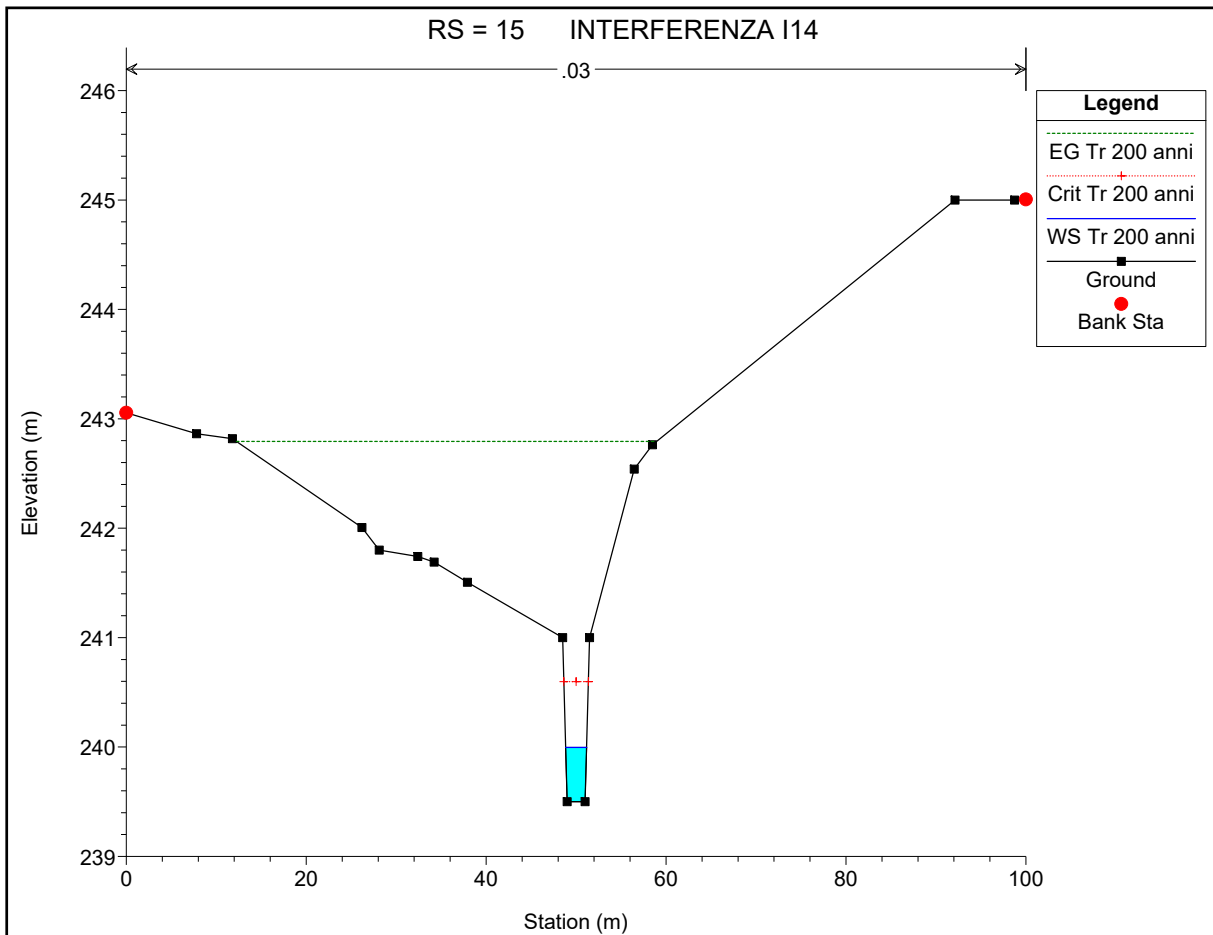


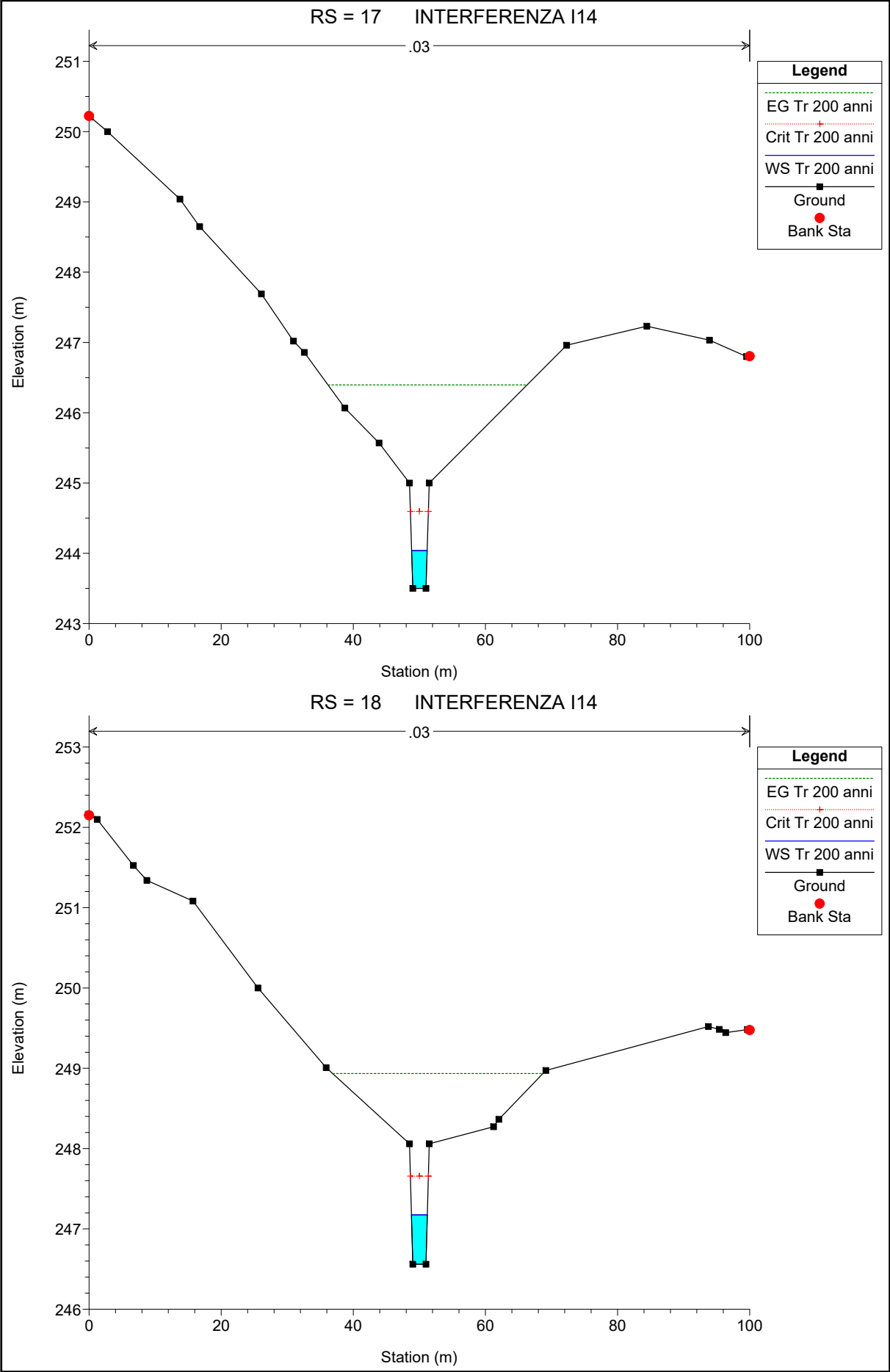


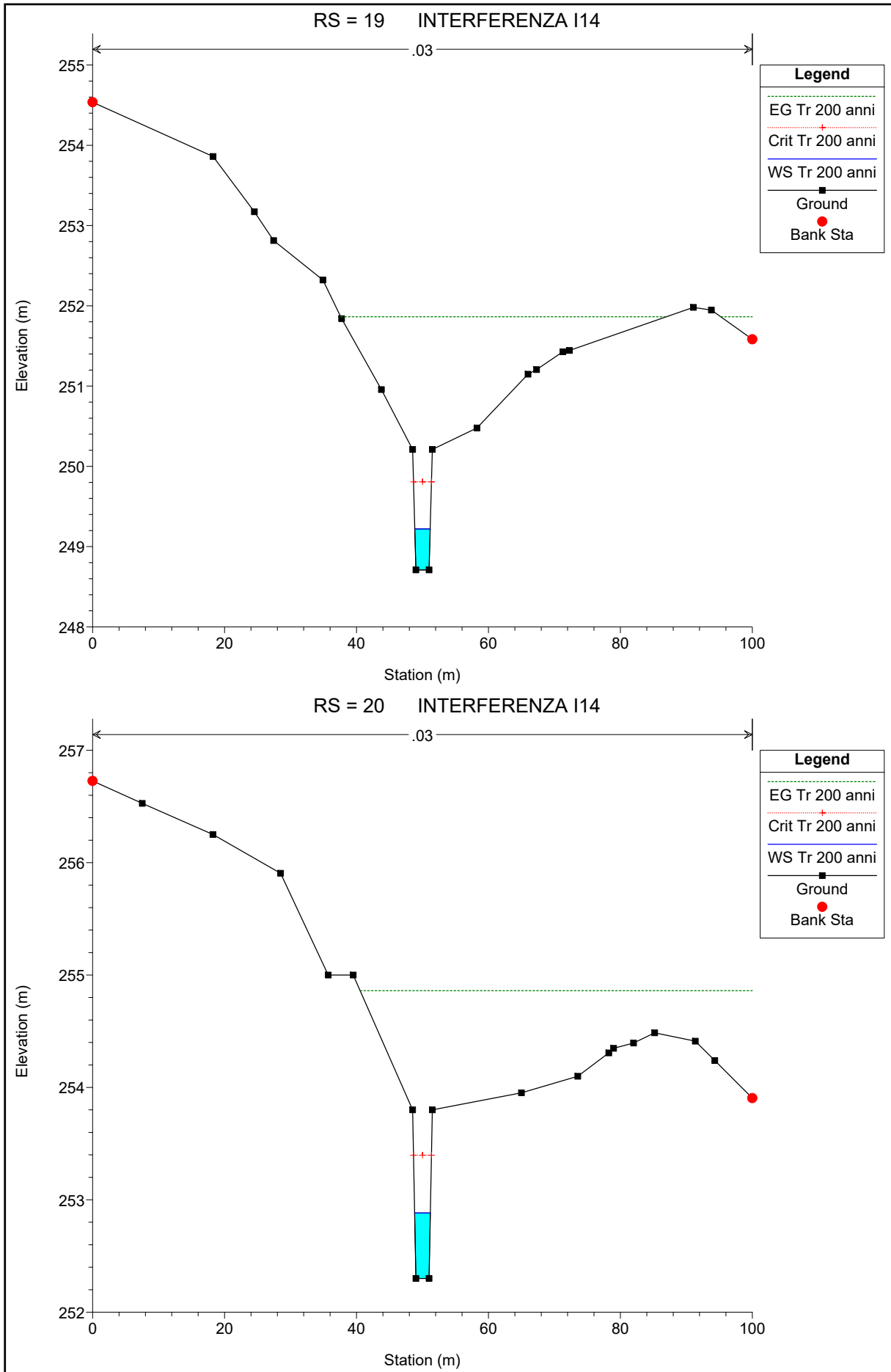














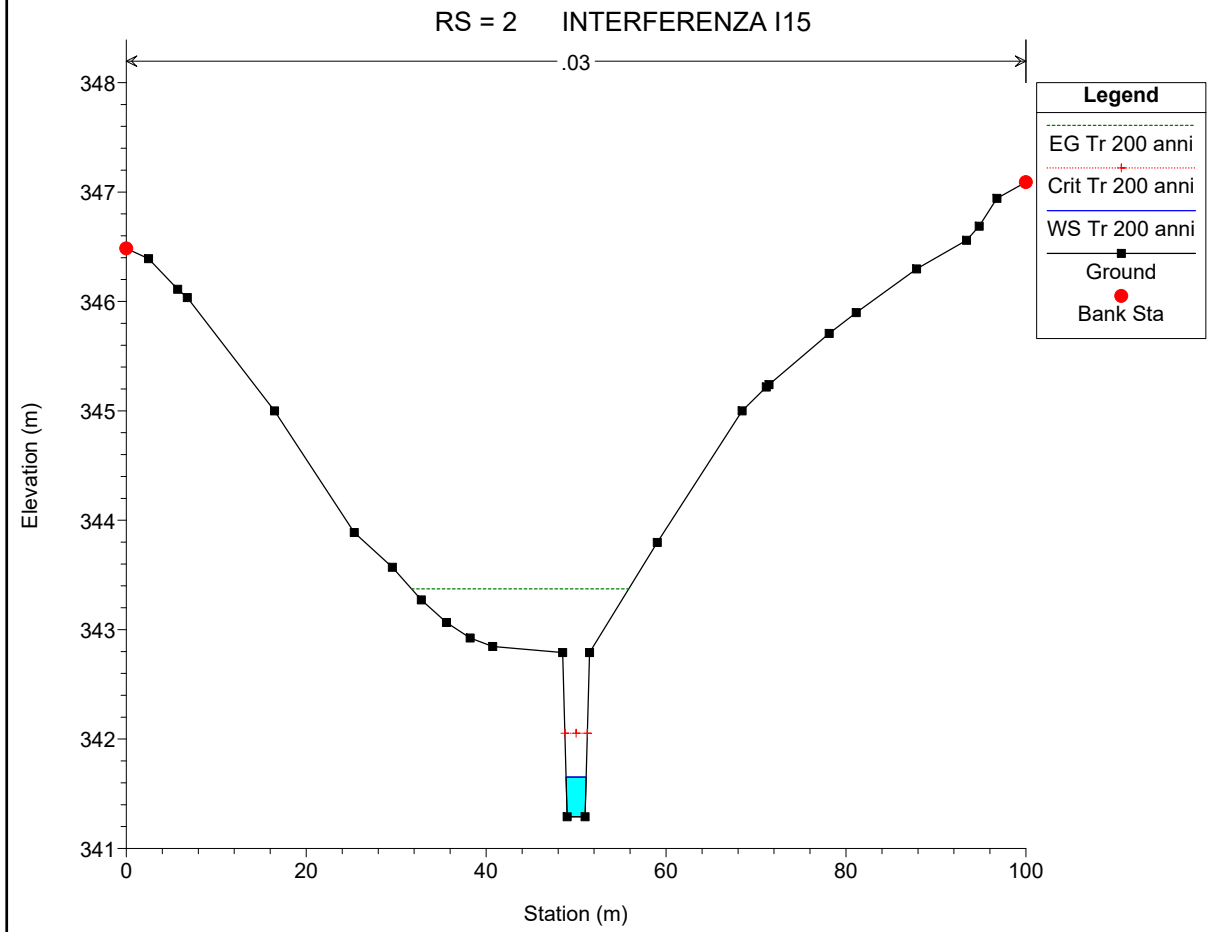
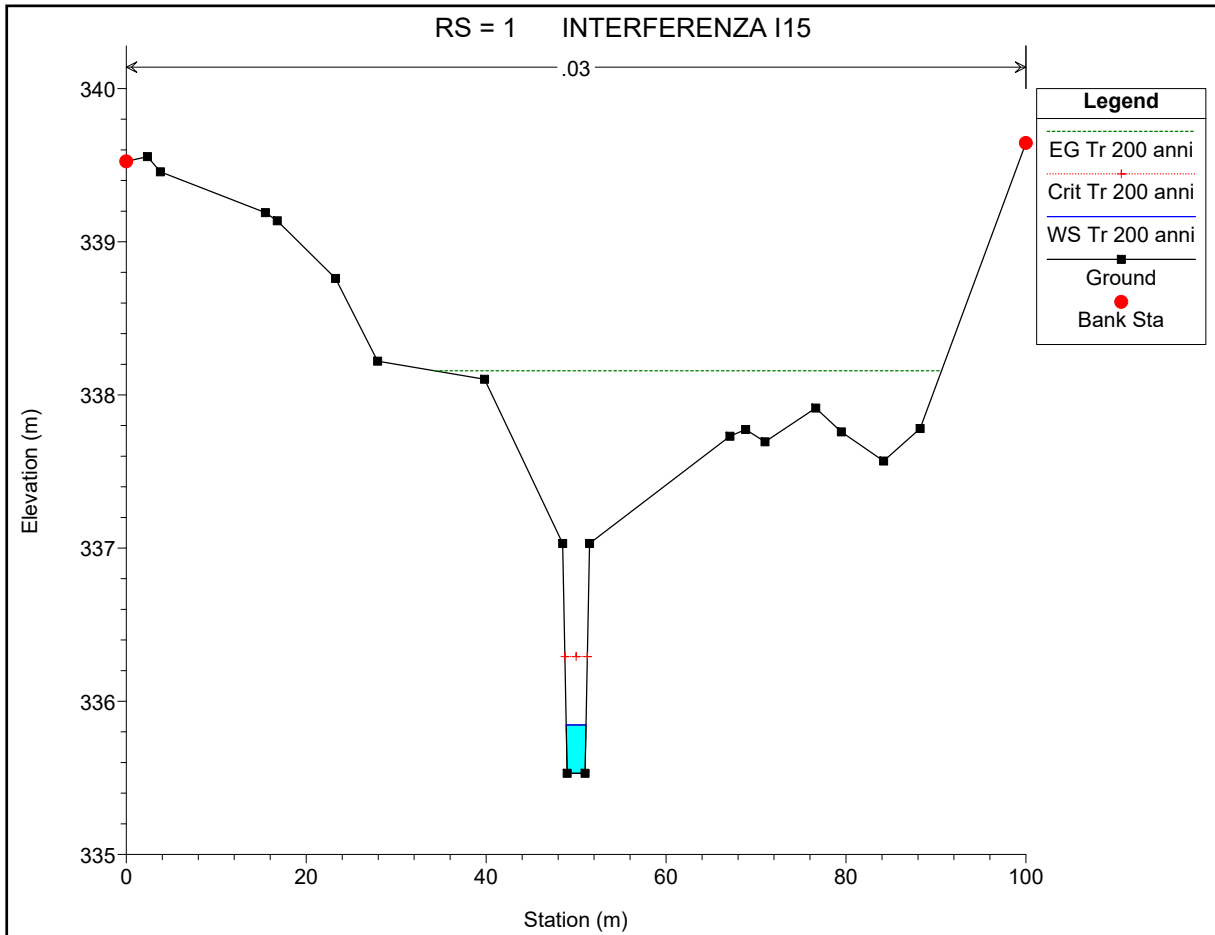
M.E. Free S.r.l.

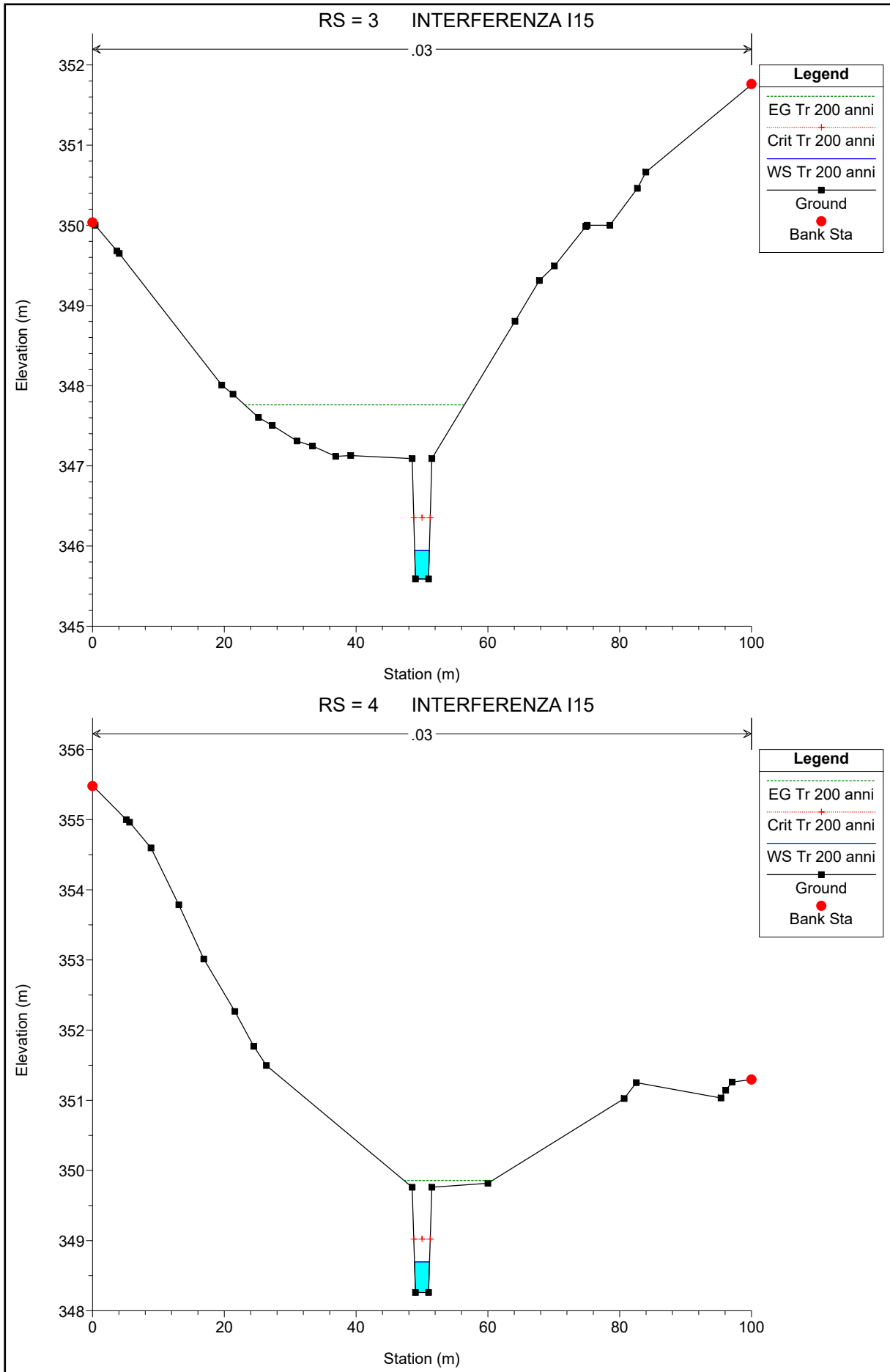
Studio di compatibilità idrologica e idraulica -
Allegato 6 -Output dei risultati ottenuti con il software
Hec-Ras con modellazione delle aree allagabili per
ogni sezione di calcolo

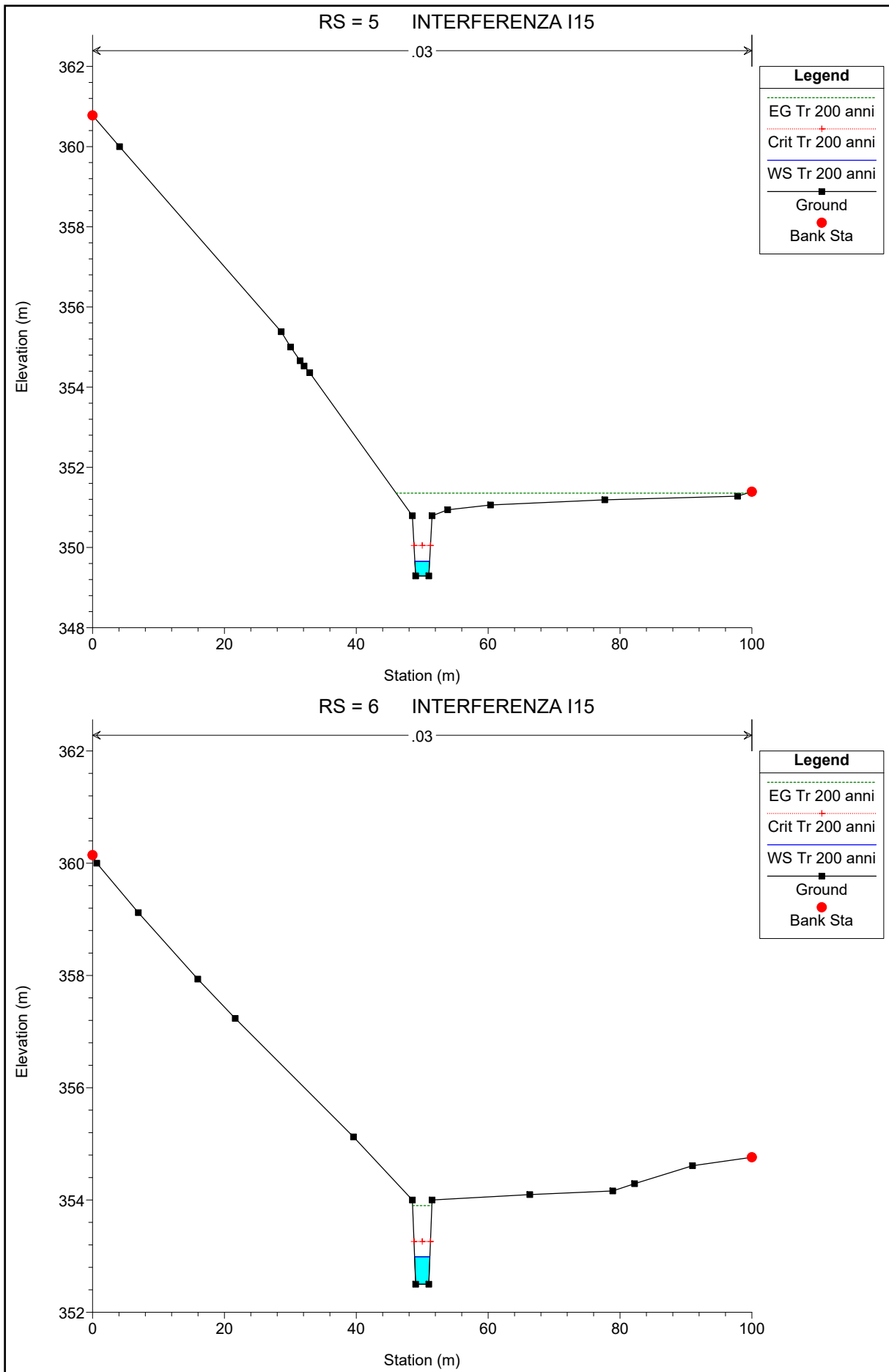
Codice
Revisione
Data
Pagina

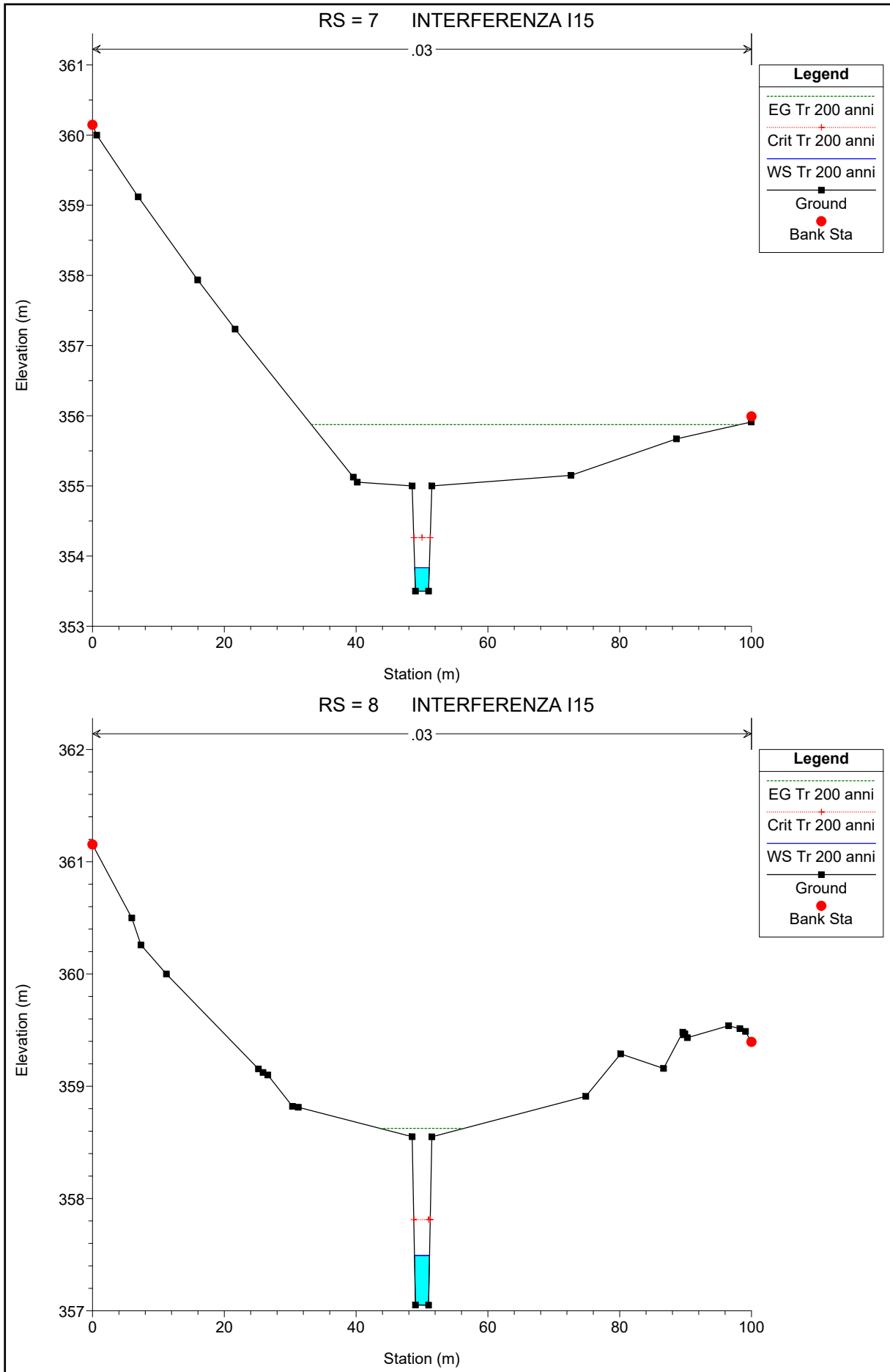
IT_APBA_A_03.8
00
19/09/2022
6 di 6

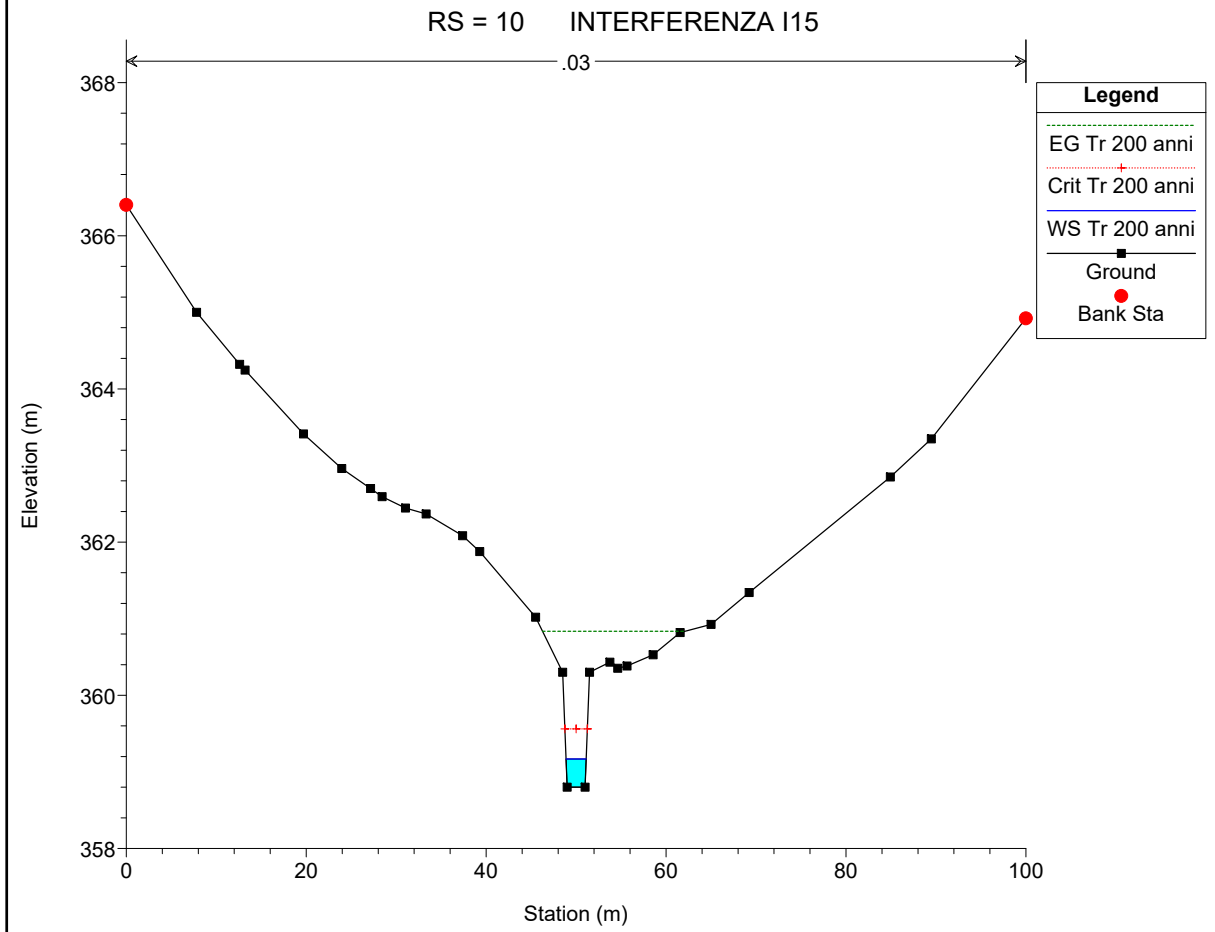
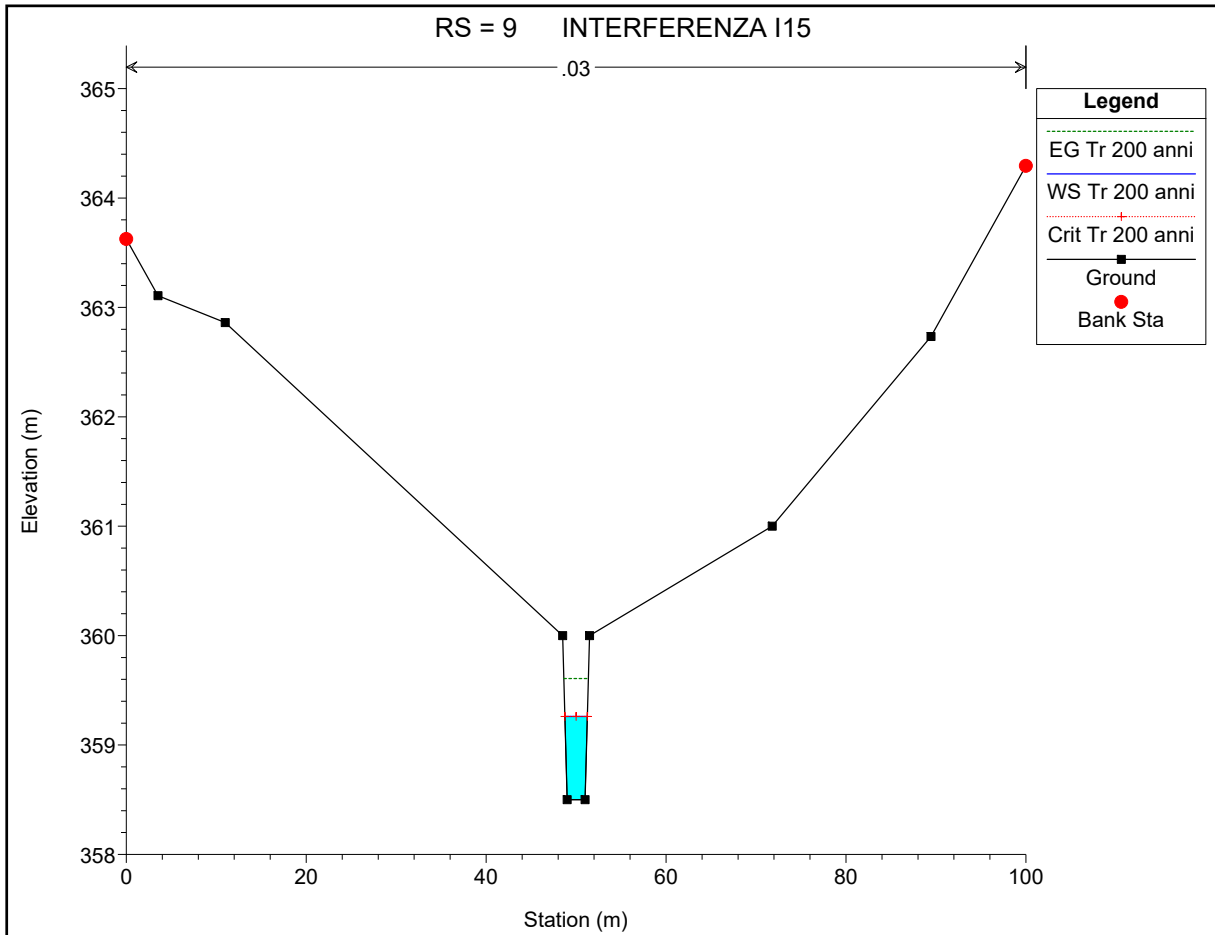
SEZIONI DI CALCOLO INTERFERENZA I15

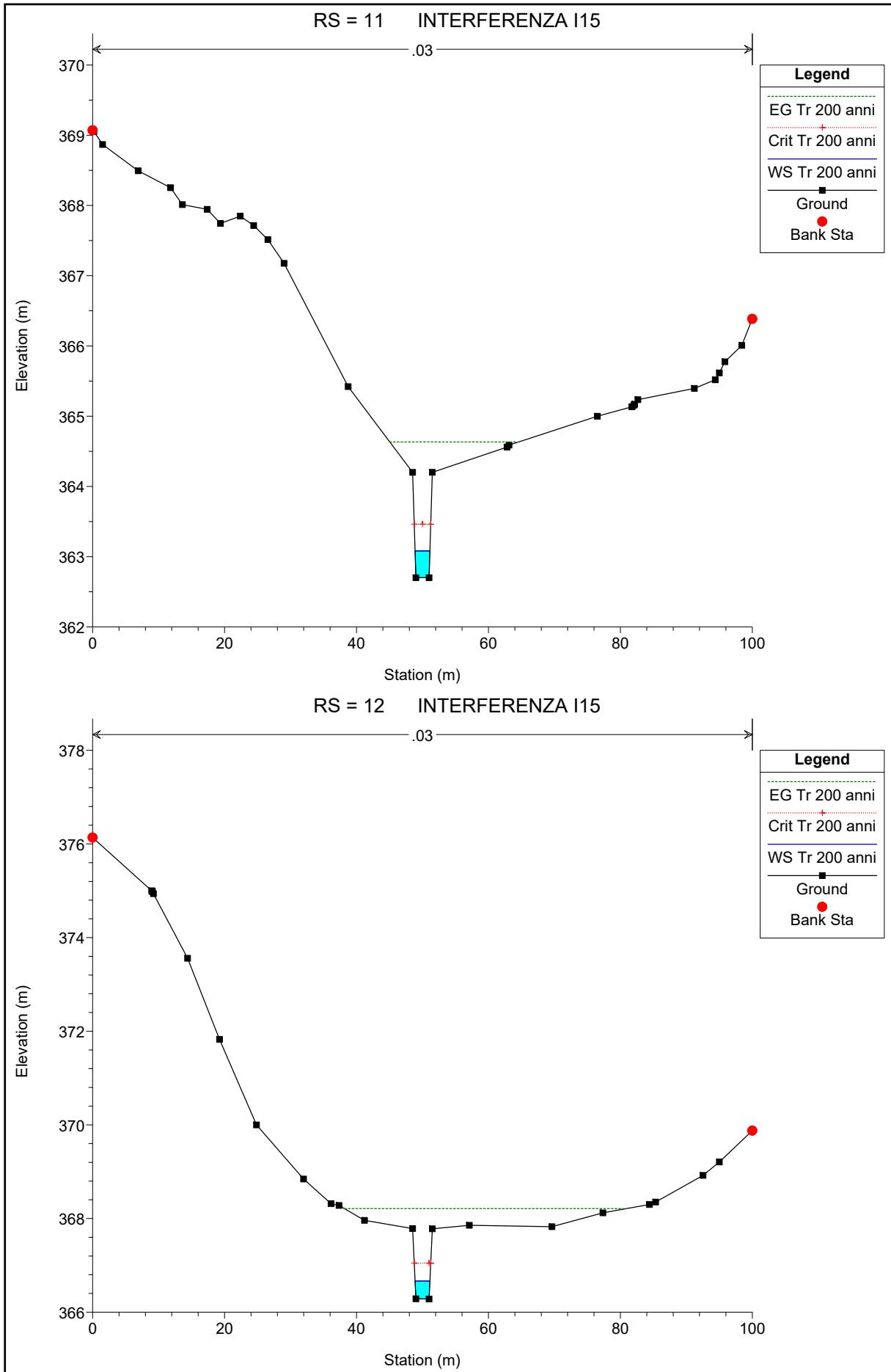


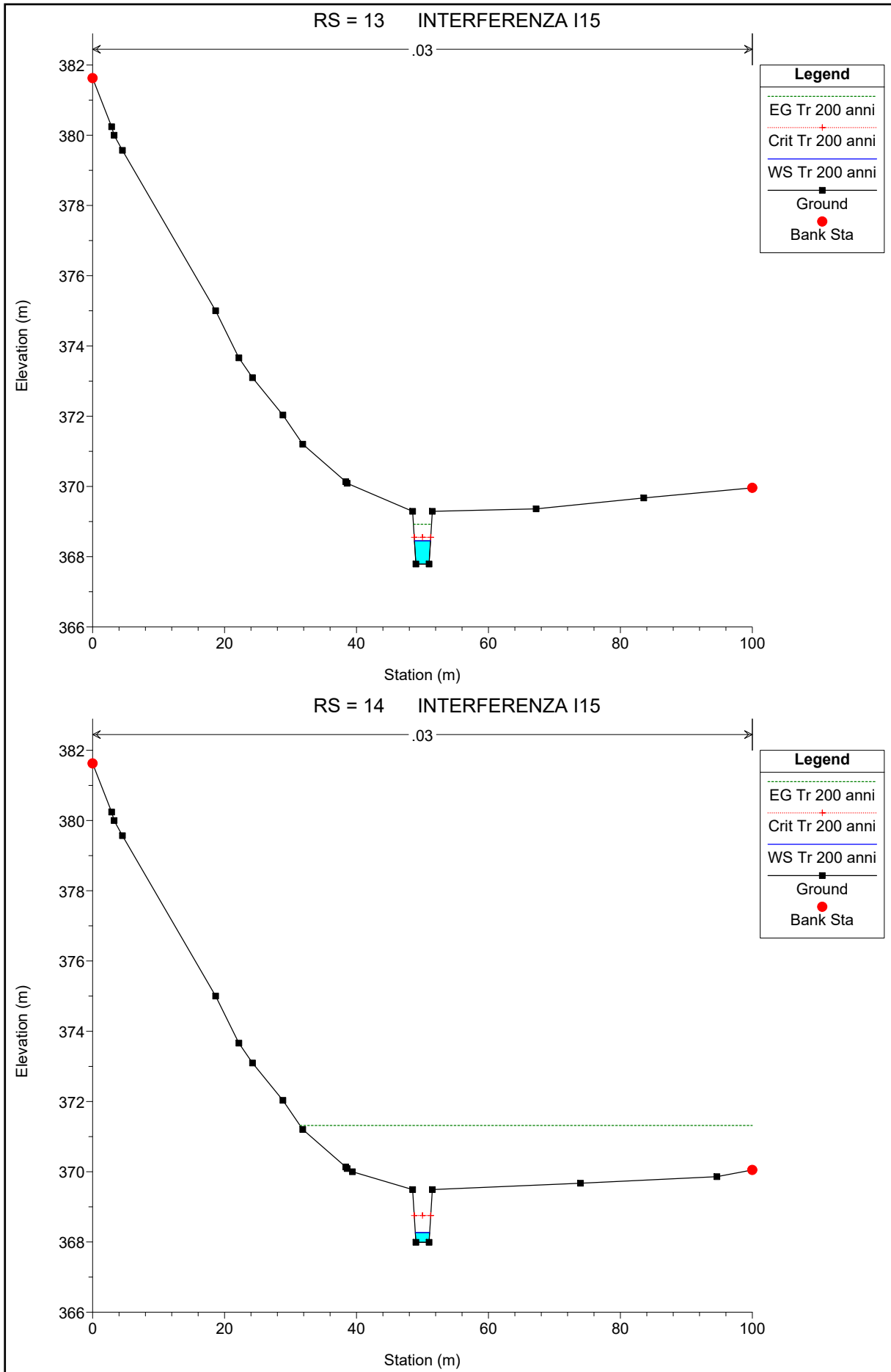


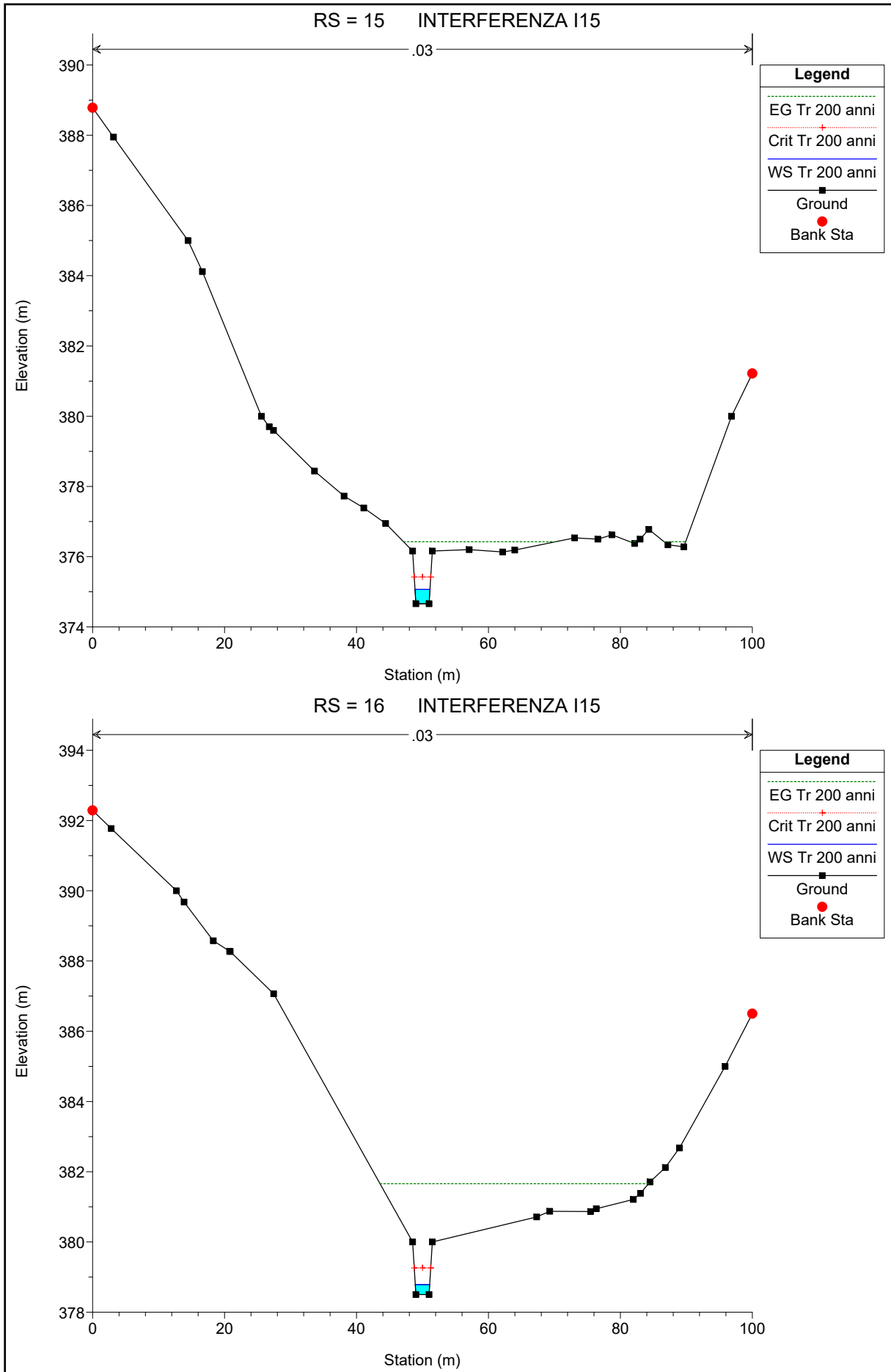


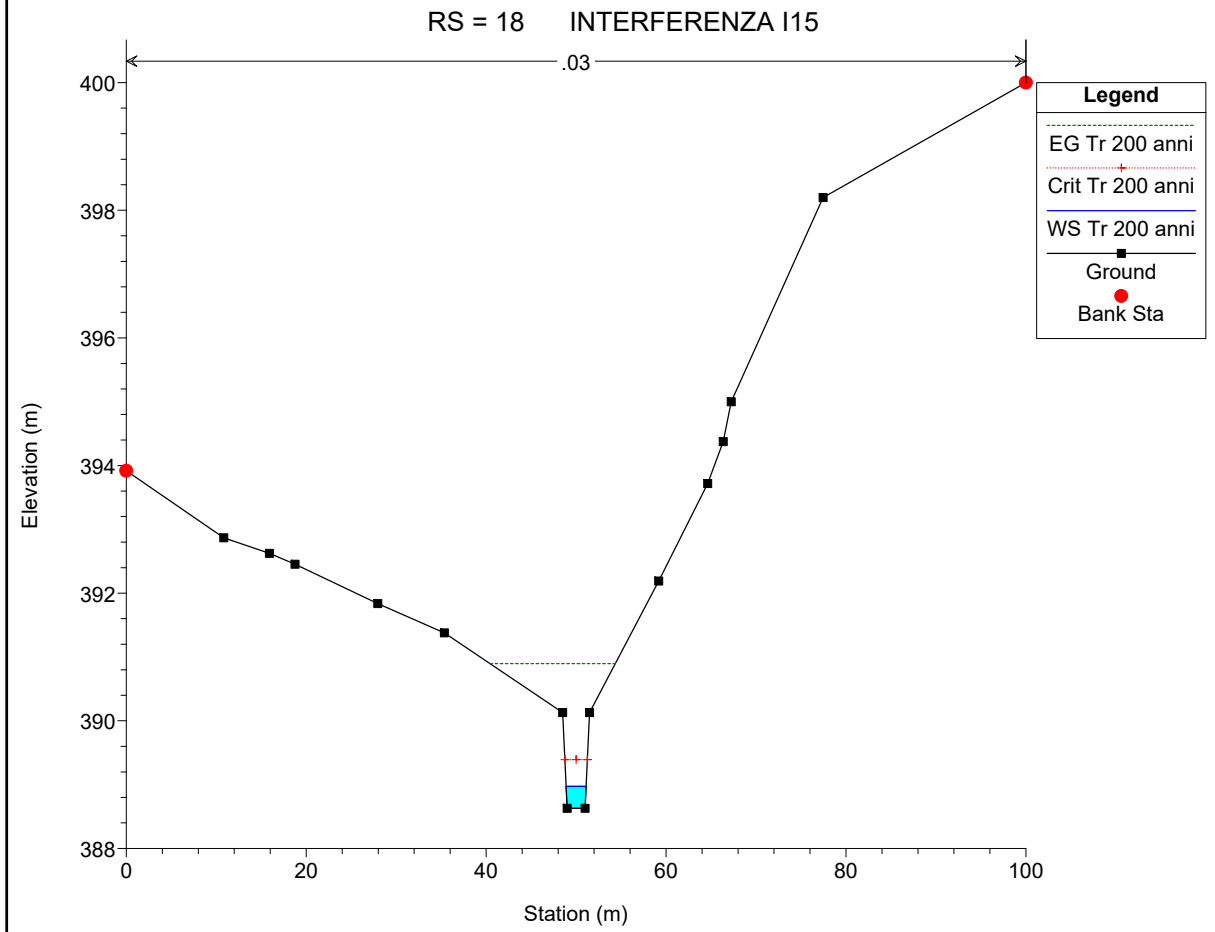
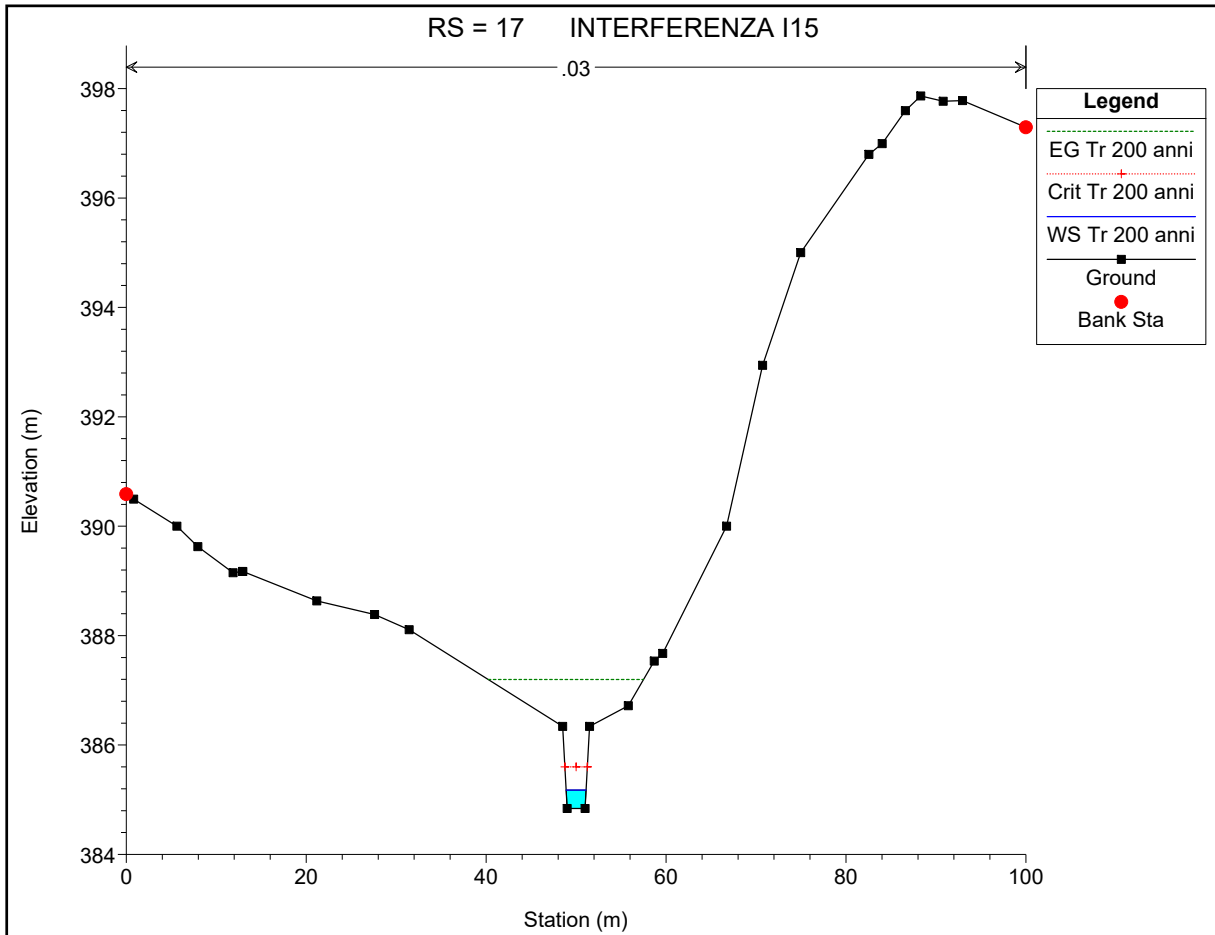


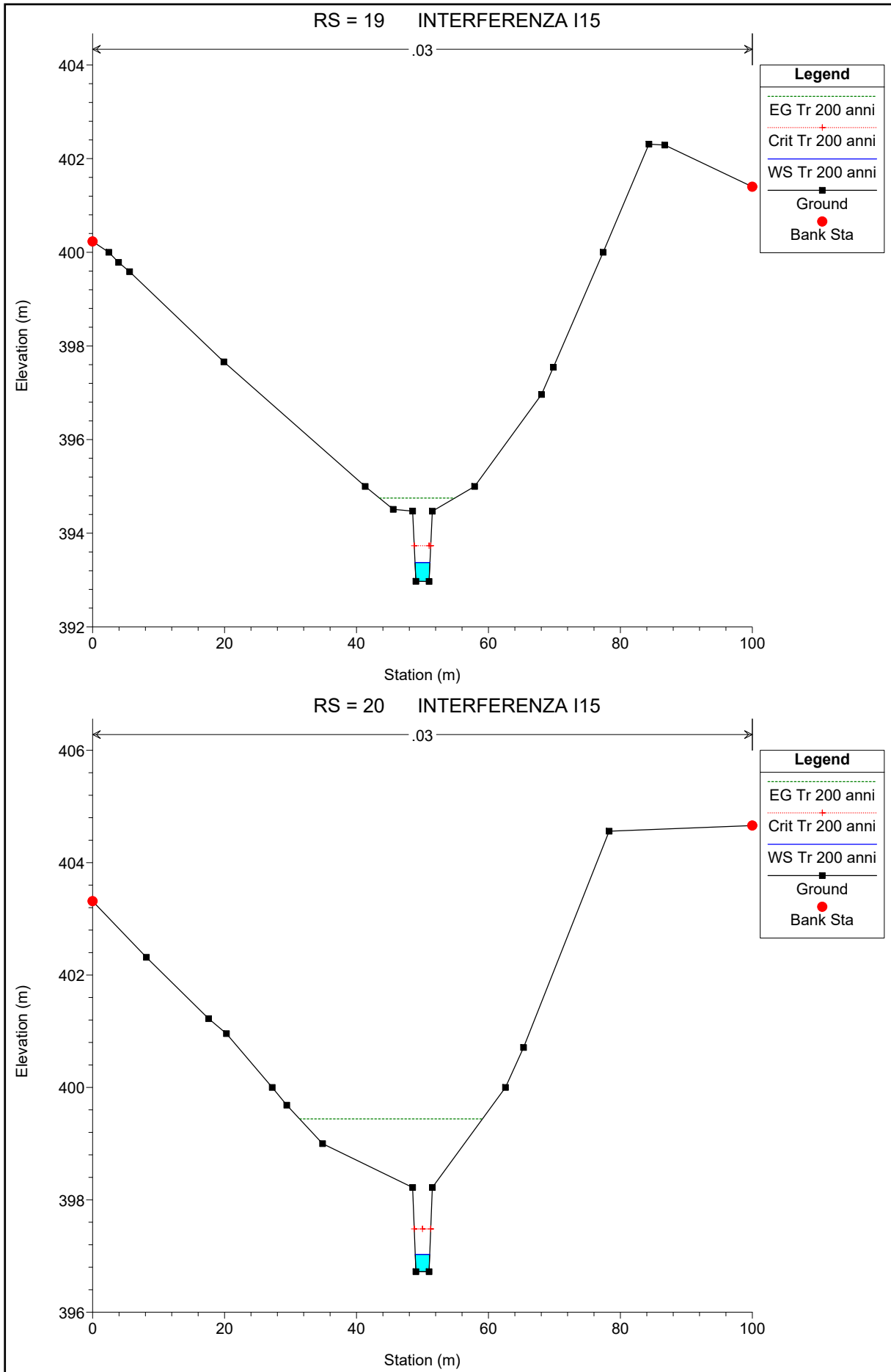












RS = 21 INTERFERENZA I15

