INTERFERENZA "A" - Scala 1:50

Foto 1

Sezione A-A' - Reticolo idraulico naturale

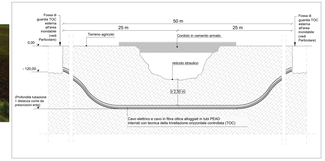

INTERFERENZA "B" - Scala 1:50

Foto 2



Sezione B-B' - Reticolo idraulico naturale

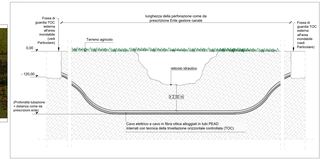

INTERFERENZA "C" - Scala 1:50

Foto 4

Foto 3

Sezione C-C' - Strada Provinciale n.236 di Cassano e Canale - km41+650

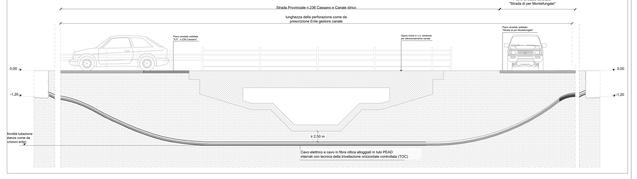

INTERFERENZA "D" - Scala 1:50

Foto 5

Foto 6

Sezione D-D' - Strada Provinciale n.140 e Tratturo - km 0+850

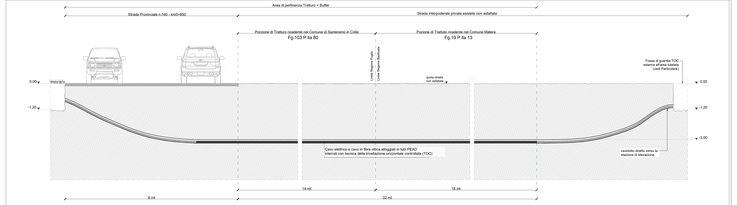

Particolari fosse di infilaggio su strada asfaltata

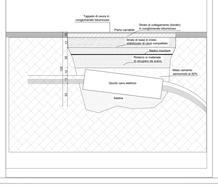

Particolari fosse di infilaggio su strada non asfaltata

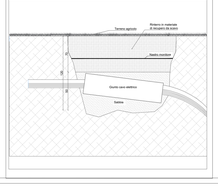

Particolare sezione tipo posa cavidotto - Scala 1:10

Sezione su terreno agricolo

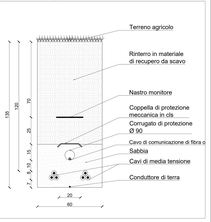

Sezione su viabilità esistente non asfaltata

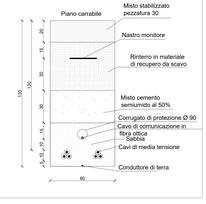

Sezione su viabilità esistente asfaltata

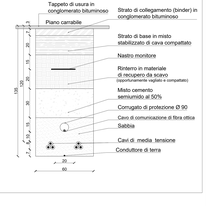

Planimetria del percorso cavidotto - Scala 1:5.000

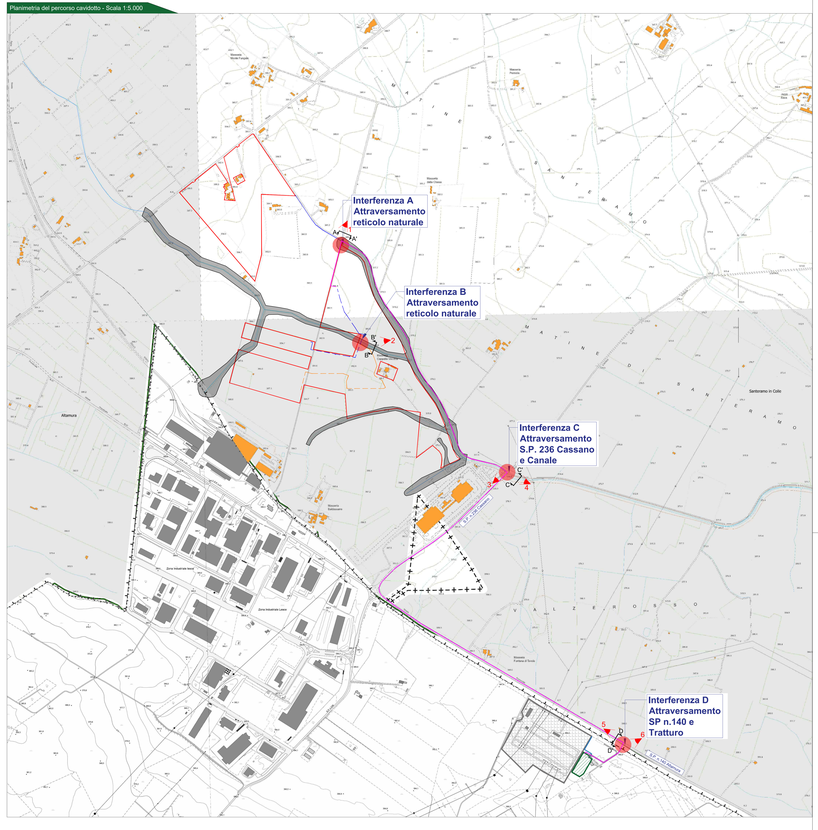
Interferenza A
Attraversamento reticolo naturale
Interferenza B
Attraversamento reticolo naturale
Interferenza C
Attraversamento S.P. 236 Cassano e Canale
Interferenza D
Attraversamento SP n.140 e Tratturo
Altamura
Santeramo in Colle
Masseria Pietrapetra
Masseria Lamacorta
Masseria Pietrapetra
Masseria Lamacorta
Masseria Pietrapetra
Masseria Lamacorta