SEZIONI TRASVERSALI - PISTA WTG13 (M01-M21)

Scala 1:200

M01



M05



M09



M13



M17



M21

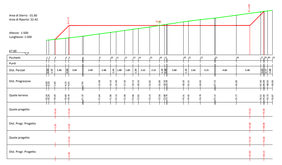

M02

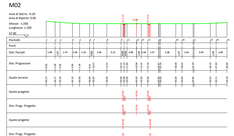

M06



M10



M14



M18



M03



M07

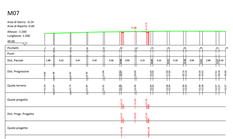

M11



M15

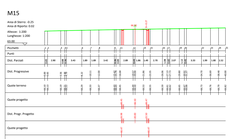

M19

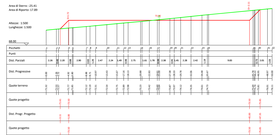

M04



M08

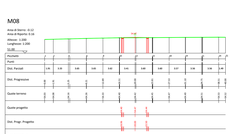

M12



M16



M20

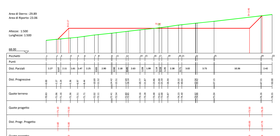

PROFILO LONGITUDINALE - PISTA WTG13

Scala 1:500

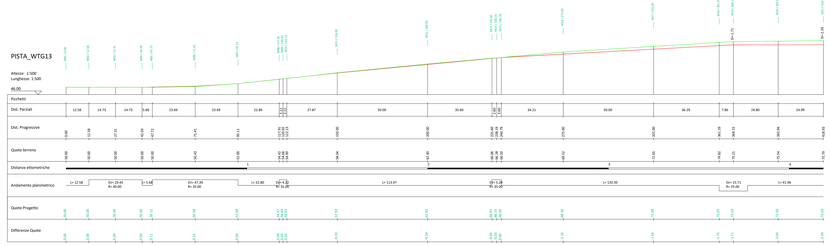

PLANIMETRIA

Scala 1:500

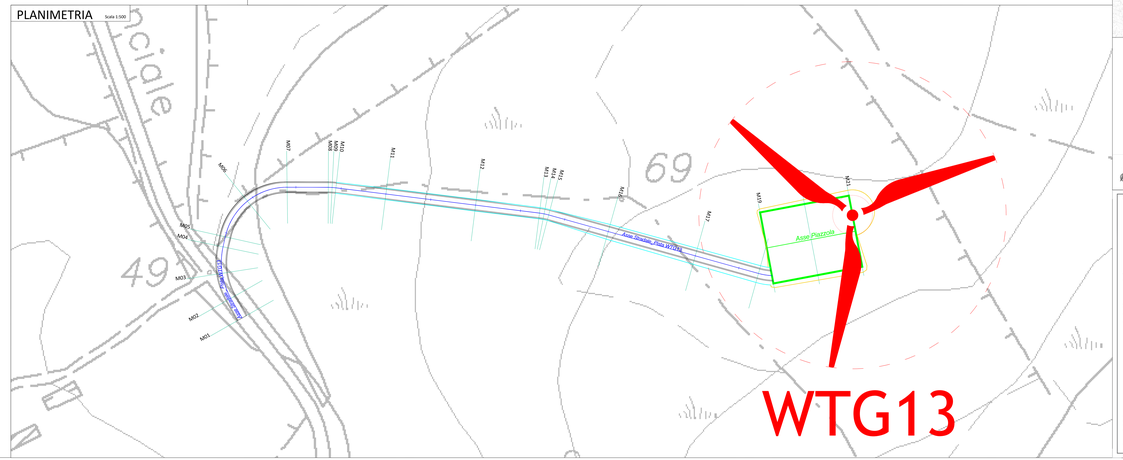

LEGENDA:

- Aerogeneratore
- Asse Strada-Pista WTG 13
- Strada Sterrata Esistente da Allargare
- Strada di Nuova Realizzazione
- Quota Terreno Stato di Fatto
- Quota Terreno di Progetto
- Scarpata Piazzola WTG 13
- Piazzola WTG 13

Sistema di Riferimento
WGS84 / UTM zone 32 N

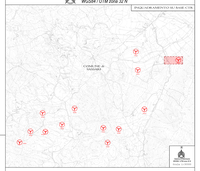

INQUADRAMENTO

Sistema di Riferimento
WGS84 / UTM zone 32 N

PROGETTO PER LA REALIZZAZIONE DI UN PARCO EOLICO E DELLE RELATIVE OPERE DI CONNESSIONE ALLA RTN
POTENZA NOMINALE 75 MW

REGIONE SARDEGNA	PROVINCIA di SASSARI	COMUNE di SASSARI
		Località "Cabuddabbas"

Scala	Formato Tavola	PROGETTO DEFINITIVO
VARIE	-	

ELABORATO

ELE.0.3
TAV X111 — *Profili Longitudinali e Sezioni Trasversali - WTG13*

Committente

ENERGIA PULITA SARDEGNA S.R.L.
Via Roma n. 108 - 09124 Cagliari (CA)
P.IVA 03948830925

Progettista Principale
Ing. Tonelli Sandro
Ordine degli Ingegneri della Provincia di Cagliari n. 3893

Ing. Speranza Cristina Antonia
Ordine degli Ingegneri della Provincia di Cagliari n. 4244

Collaborazione Esterna

Data	Descrizione revisione	Redatto	Controllato	Approvato
Giugno 2022	Prima emissione			