

### LEGENDA

MEZZA COSTA a mt. 10

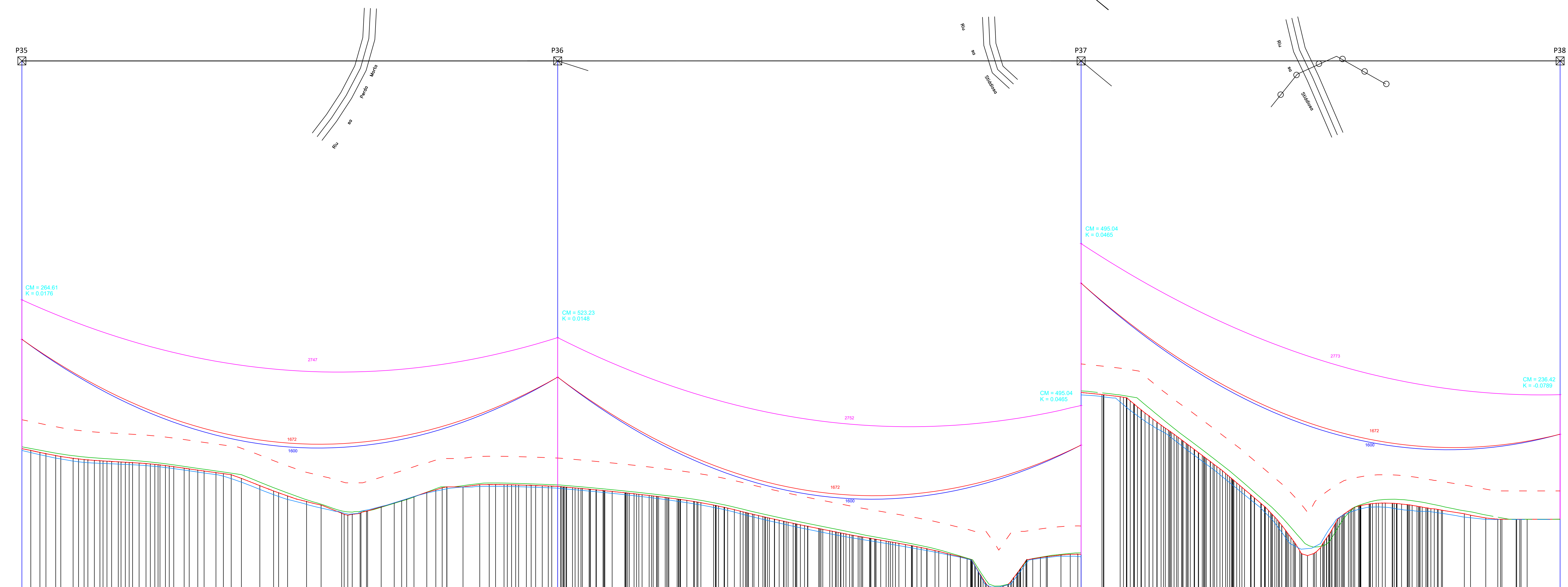
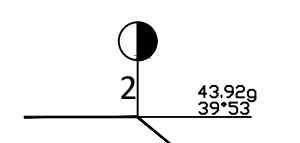
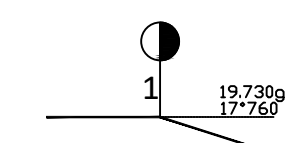
- Sinistra
- Asse linea
- Destra
- - - franco sul terreno (7 m)
- - - Alberature - Colture

### VERTICI

- V1**
- 7°80'4" Gradi Centesimali
  - 7°02'4" Gradi Sessadecimali

### ARMAMENTI

- SS: Sospensione Semplice
- DA: Amarro Doppio
- Fune di Guardia in MPA
- Conduttori in MFA
- Conduttori in MF75°



PUNTI	PROGRESSIVE	QUOTE TERRENO	ARMAMENTI	PALI E ALTEZZE	CAMPATE E DISLIVELLI	DISTANZE TRA I VERTICI	COLTURE
1	0.00	615.43	DA/DA				
9	8.81	615.00		P35 N 27 A0G 36.76			
11	22.85	614.25		0.00 615.43			
15	33.41	613.73					
21	47.42	613.16					
25	55.98	612.90					
28	63.95	612.53					
44	86.96	612.40					
57	97.94	612.15					
58	105.88	612.02					
59	115.78	611.88					
61	122.62	611.75					
62	131.34	611.56					
67	141.78	611.25					
70	148.46	611.03					
78	165.26	610.43					
81	173.74	610.13					
84	184.68	609.75					
86	191.67	609.51					
88	206.58	609.01					
89	215.04	608.25					
103	228.47	606.95					
107	237.98	606.00					
115	245.88	605.25					
119	260.57	603.92					
124	270.93	603.00					
130	279.93	601.99					
134	286.86	601.50					
136	295.52	599.48					
139	315.83	599.00					
141	326.25	600.00					
145	340.11	601.06					
147	354.88	602.05					
150	367.74	603.00					
152	380.08	603.93					
154	391.29	604.30					
156	398.13	605.25					
158	408.84	606.00					
164	419.70	606.00					
168	430.54	606.12					
170	438.92	606.52					
176	452.25	606.56					
180	460.77	606.54					
187	476.22	606.48					
192	487.71	606.40					
197	498.25	606.27					
200	512.14	606.20					
206	516.89	606.21					
213	520.22	606.11	SS				
216	529.22	605.92		P36 N 27 A0G 36.76			
219	549.52	605.66		529.22 606.11			
225	560.22	605.42					
229	574.03	605.09					
233	583.03	604.87					
236	598.39	604.46					
240	612.54	604.06					
245	626.99	603.65					
248	639.01	603.27					
250	647.19	603.00					
256	666.80	602.66					
259	670.62	602.09					
262	683.23	601.50					
267	693.56	600.95					
270	703.71	600.37					
272	715.68	599.61					
280	731.90	598.65					
285	743.19	598.01					
288	756.80	597.27					
293	768.91	596.62					
298	776.09	596.25					
303	787.00	595.70					
307	797.91	595.16					
312	803.56	594.88					
316	817.55	594.18					
320	829.37	593.65					
323	842.40	593.09					
329	853.59	592.61					
332	862.80	592.21					
336	872.68	591.75					
340	884.03	591.21					
342	893.72	590.72					
345	901.91	590.25					
346	914.18	589.50					
348	926.89	588.75					
350	933.57	588.24					
351	941.93	587.84					
361	949.36	587.34					
367	961.10	586.16					
369	968.61	585.22					
374	977.68	584.43					
383	989.01	583.78					
390	998.43	583.24					
392	1005.99	582.54					
397	1011.74	581.75	SS				
399	1026.28	581.16		P37 N 27 A0G 36.76			
401	1046.46	580.33		1046.46 589.33			
406	1066.79	588.80					
411	1088.04	588.13					
418	1098.12	586.56					
424	1113.25	585.06					
430	1121.08	583.51					
435	1136.59	582.01					
440	1145.57	580.50					
446	1153.99	577.57					
453	1161.91	576.00					
457	1176.52	574.50					
461	1183.31	571.72					
468	1192.79	568.50					
470	1199.68	567.00					
477	1217.19	565.35					
483	1227.27	563.31					
489	1234.37	561.18					
495	1241.23	559.35					
500	1248.19	557.48					
504	1262.12	549.64					
508	1267.64	549.03					
517	1286.53	549.68					
523	1297.48	550.87					
528	1304.40	557.04					
533	1313.34	559.00					
538	1322.28	560.55					
543	1330.59	561.39					
546	1337.59	561.75					
552	1346.62	561.93					
557	1353.41	561.96					
562	1362.69	561.75					
566	1373.12	561.43					
570	1381.04	561.09					
572	1402.07	560.25					
574	1424.89	558.00					
575	1445.86	558.32					
578	1461.84	558.00					
582	1479.45	558.00					
587	1486.74	558.00					
587	1519.29	558.00	DA/DA				
				P38 N 21 A0G 30.76			
				1519.29 558.00			

Regione Autonoma della Sardegna

Comune di Escalaplano

**Committente:**  
Escala Wind Srl

**Escala Wind Srl**  
Via Sardegna, 40  
00187 Roma  
P.IVA/C.F. 15802461002

**TITOLO DEL PROGETTO:**

## Parco Eolico ESCALAPLANO

sito nel Comune di Escalaplano (SU)

**Documento:**  
OPERE RTN  
PROFILO ALTIMETRICO RACCORDI 150kV  
STATO DI FATTO  
(dal sostegno P35 al sostegno P38)

**N. Documento:**  
S288-PR03-D

Viale Michelangelo, 71  
80129 Napoli  
TEL. 081 579 7998  
mail: tecnico.inse@gmail.com

**Progettista:**

Amm. Francesco Di Maso  
Ing. Luigi Malferrina  
Ing. Pasquale Esposito  
Ing. Nicola Galdiero

Rev	Data Revisione	Descrizione	Redatto	Controllato	Approvato
00	Febbraio 2023	prima emissione	INSE srl	F. Di Maso	Escala Wind Srl