SEZIONI TRASVERSALI - PISTA WTG02 (B01-B14)

Scala 1:200

B01

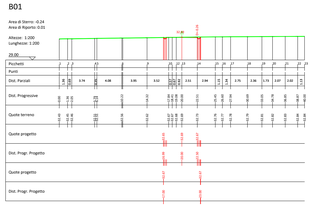

B05

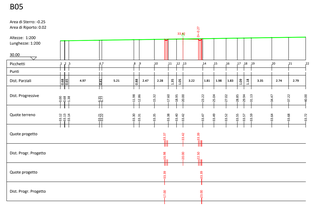

B09

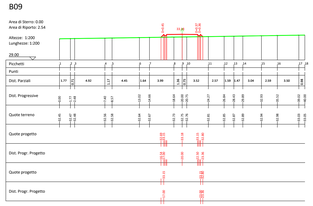

B13

B02

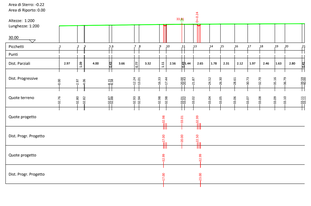

B06

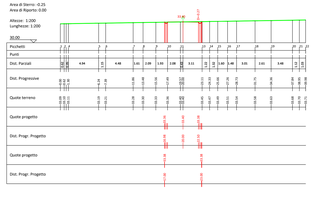

B10

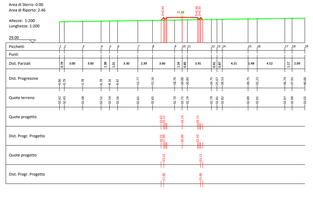

B14

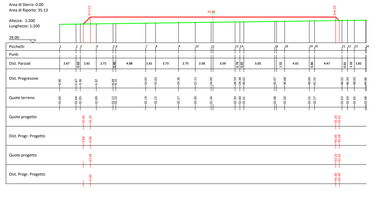

B03

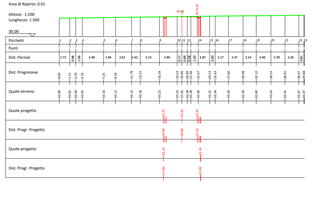

B07

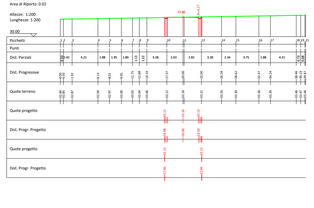

B11

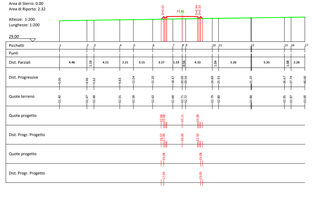

B04

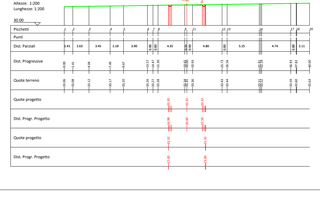

B08

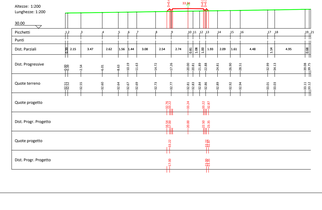

B12

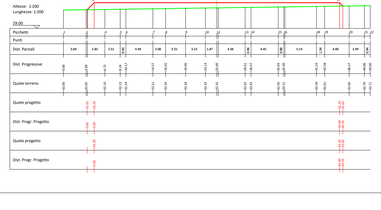

PLANIMETRIA

Scala 1:1000

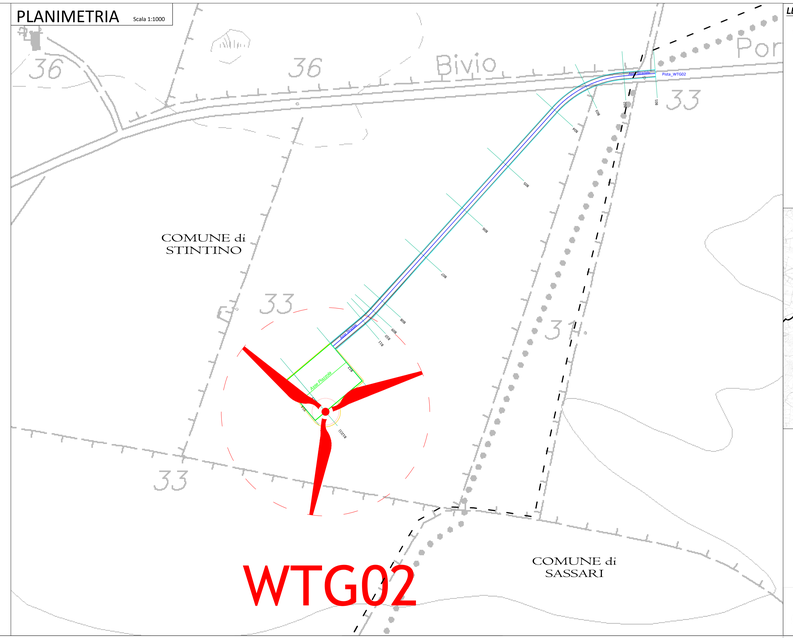

LEGENDA:

- Aerogeneratore
- Asse Stradale Pista WTG 02
- Strada Sterrata Esistente da Adeguare
- Strada di Nuova Realizzazione
- Quota Terreno Stato di Fatto
- Quota Terreno di Progetto
- Scarpata Piazzola WTG 02
- Piazzole WTG 02

Sistema di Riferimento WGS84 / UTM zona 32 N

INQUADRAMENTO SU BASE CTR

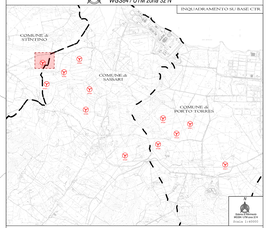

INQUADRAMENTO

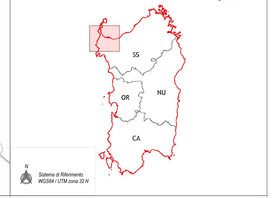

Sistema di Riferimento WGS84 / UTM zona 32 N

PROFILO LONGITUDINALE - PISTA WTG02

Scala 1:500

PISTA_WTG02

Altezze: 1:500
Lunghezze: 1:500

29.00

PROGETTO PER LA REALIZZAZIONE DI UN PARCO EOLICO E DELLE RELATIVE OPERE DI CONNESSIONE ALLA RTN
POTENZA NOMINALE 72 MW

REGIONE SARDEGNA | PROVINCIA di SASSARI | COMUNE di PORTO TORRES | COMUNE di SASSARI | COMUNE di STINTINO

Scala: VARIE | Formato Stampa: – | PROGETTO DEFINITIVO

ELABORATO

A16.d.3
TAV II

Profilo Longitudinale e Sezioni Trasversali - WTG02

Progettazione: S.V. Design Studio S.r.l.

Consulenze: PLANET SARDINIA 2

Responsabile Progetto: Ing. Vassalli Quirino

Ing. Speranza Carmine Antonio

Collaborazione Esterna: Geol. Ing. Giuseppe Pellegrino, Geol. Ing. Giovanni Pellegrino, Geol. Ing. Giovanni Pellegrino, Geol. Ing. Giovanni