SEZIONI TRASVERSALI - PISTA WTG04 (D01-D20)

Scala 1:200

D01



D05



D09



D13



D15



D17



D19



D02



D06



D10



D14



D16



D18



D20



D03



D07



D11



D04



D08



D12



PROFILO LONGITUDINALE - PISTA WTG04

Scala 1:500

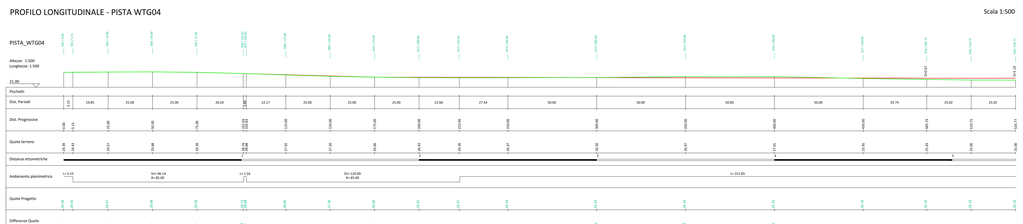

PLANIMETRIA

Scala 1:1000

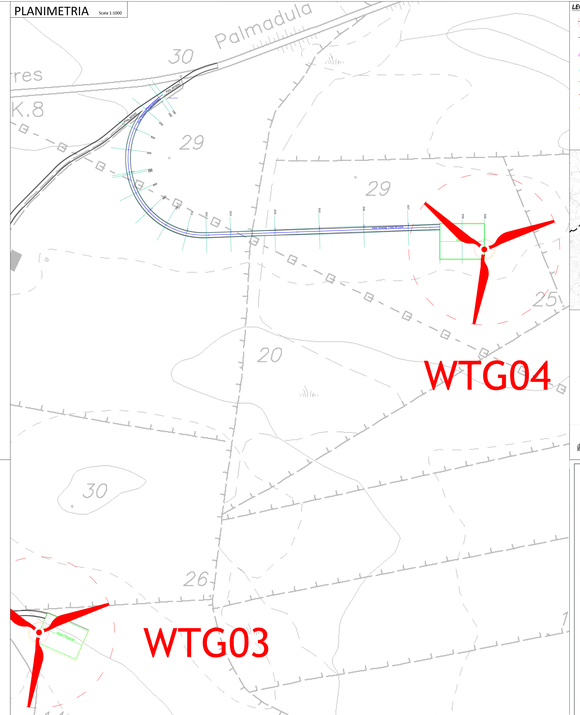

LEGENDA:

- Aerogeneratore
- Asse Strade Piste WTG 04
- Strada Sterrata Esistente da Adeguare
- Strada di Nuova Realizzazione
- Quota Terreno Stato di Fatto
- Quota Terreno di Progetto
- Scarpate Piazzole WTG
- Piazzole WTG

Sistema di Riferimento
WGS84 / UTM zone 32 N

INQUADRAMENTO

Sistema di Riferimento
WGS84 / UTM zone 32 N

PROGETTO PER LA REALIZZAZIONE DI UN PARCO EOLICO E DELLE RELATIVE OPERE DI CONNESSIONE ALLA RTN POTENZA NOMINALE 52 MW

REGIONE SARDEGNA | PROVINCIA di SASSARI | COMUNE di ALGHERO | COMUNE di PADRU | COMUNE di OSSI | COMUNE di SASSARI | COMUNE di PORTO TORRES

Scala: - | Formato Stampa: A1 | PROGETTO DEFINITIVO

ELABORATO

A14 d-3
TAV IV

Profilo longitudinale e Sezioni Trasversali - WTG04

Committente

ENEL GREEN POWER S.p.A.
Viale Regina Margherita 137 - 00198 Roma
Tel. +39 06 83051 - Fax +39 06 83055992
P.IVA 15844561009

Progettazione

ENEL GREEN POWER 2

Progettisti

Ing. Claudio Spinaci
Iscr. A120 Prov. Roma

Ing. Francesco Cantele Bastian
Iscr. A2338 Prov. Padova

Collaborazione Esterna

Studio Associato GEOSECURE
Via Cardinal Massaia 83 - 10147 Torino
Tel. +39 011 7711411 - Fax +39 011 7711419
info@geosecure.it - www.geosecure.it
STUDIO ASSOCIATO GEOSECURE

Codice	Nome file elaborato	Formato	Scala	Revisione
50GE0	A14_d-3_TAV_IV_WTG04	A1	1:200 - 1:500	00

Data	Motivo	Redatto	Verificato	Approvato
Giugno 2022	Prima emissione	GEOSECURE	GEOSECURE	ENEL GREEN POWER

© ENEL GREEN POWER S.p.A. - Tutti i diritti riservati - Vietata la riproduzione o la divulgazione