PLANIMETRIA CON ISOIPSE 1m Scala 1:1000

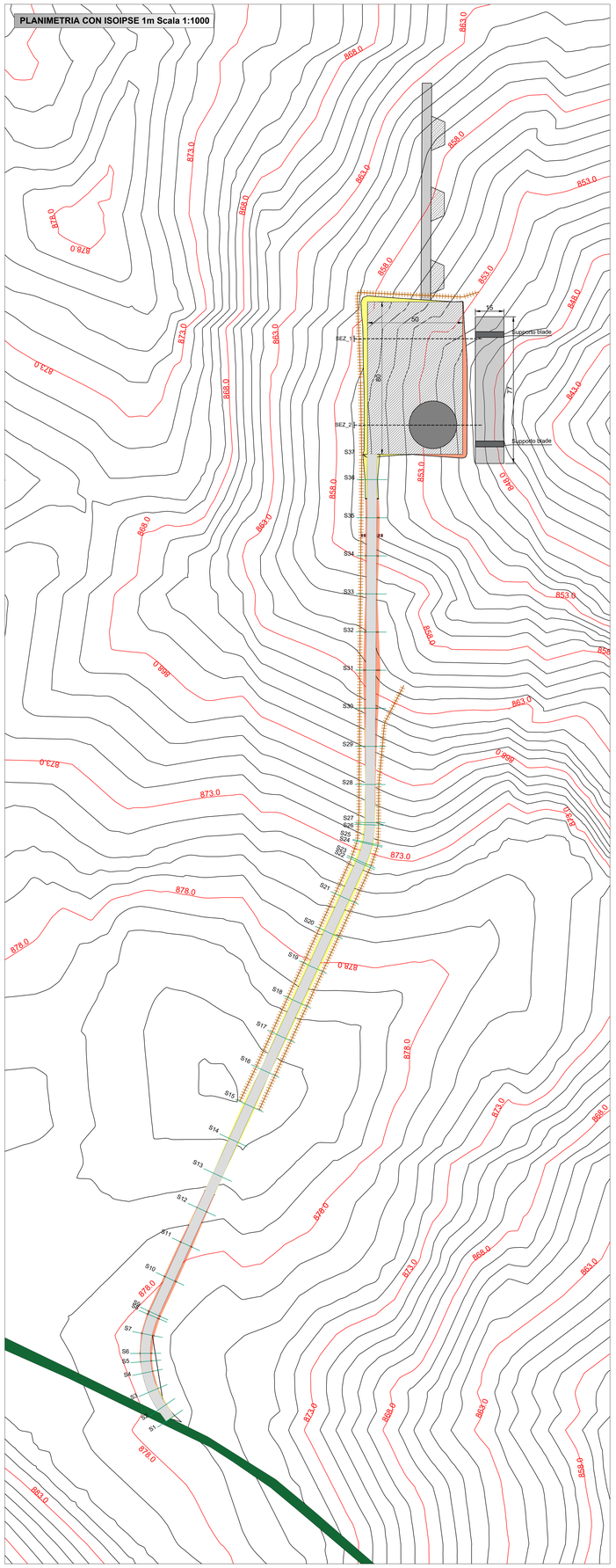

PROFILO LONGITUDINALE PISTA WTG01

WTG01	
Caratteristiche Tracciato di Progetto	
Quota Monte	881.35
Quota Valle	854.00
Lungh. Proiezione	534.24
Lungh. Sviluppo	535.40
Dislivello	27.35
Pendenza Minima	1.99 %
Pendenza Massima	-8.69 %
Pendenza Media	5.86 %

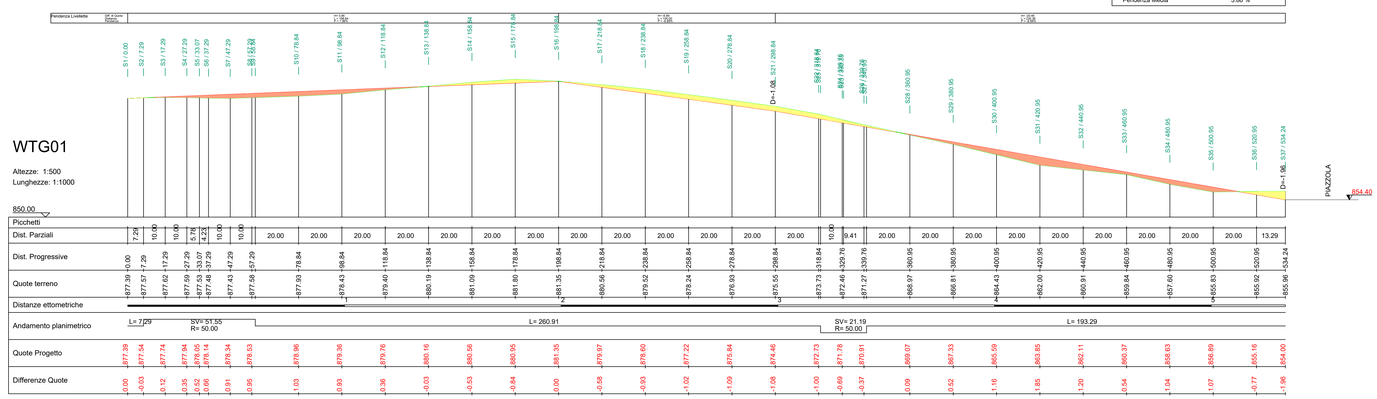

SEZIONE 1_PIAZZOLA

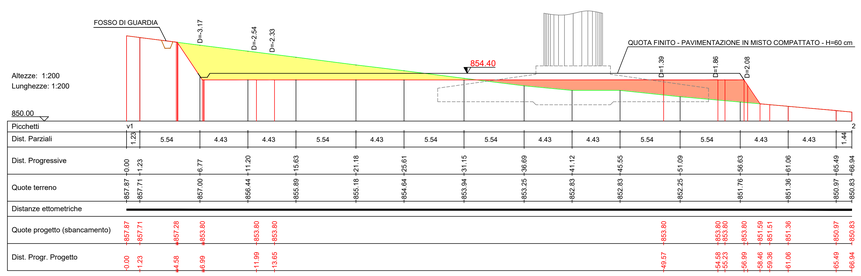

SEZIONE 2_PIAZZOLA

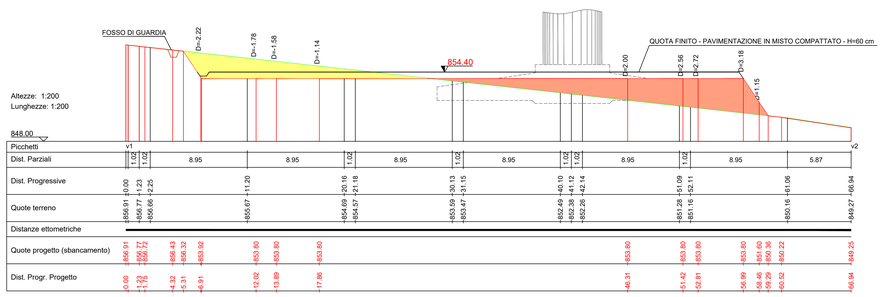

INQUADRAMENTO SU CTR_Scala 1:5000

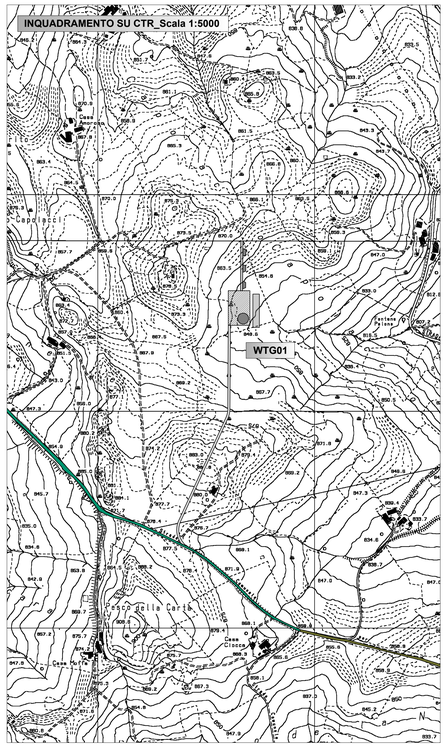
WTG01
Capriacco
Fosso della Cerla
Cerasolo
Cerasolo
Cerasolo