Inquadramento generale - Scala 1:25000

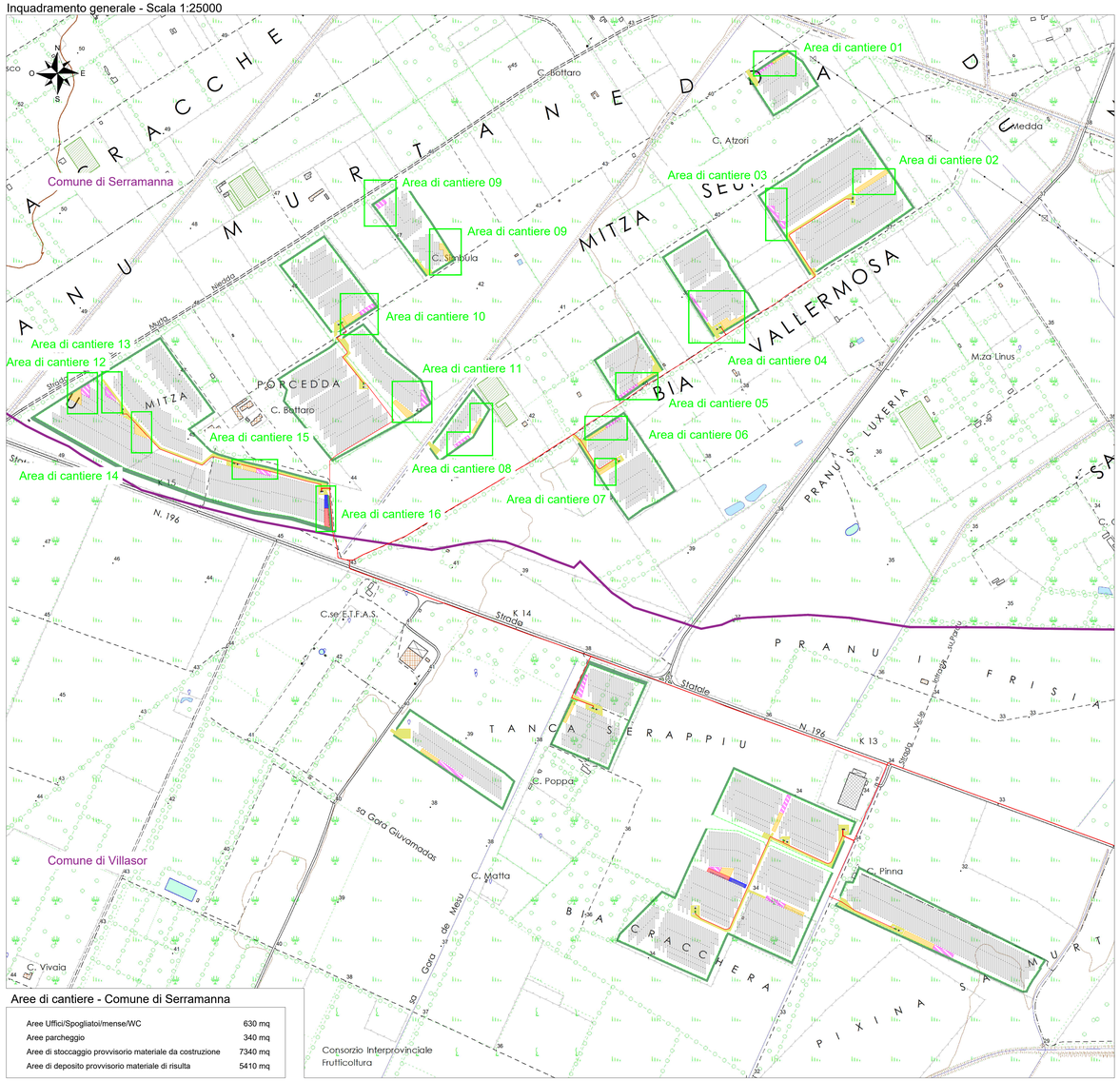


Area di cantiere - Comune di Serramanna

| | |
|---|---|
| Aree Uffici/Spogliatoi/mense/WC | 630 mq |
| Aree parcheggio | 340 mq |
| Aree di stoccaggio provvisorio materiale da costruzione | 7340 mq |
| Aree di deposito provvisorio materiale di risulta | 5410 mq |

Area di cantiere 01 - Scala 1:500

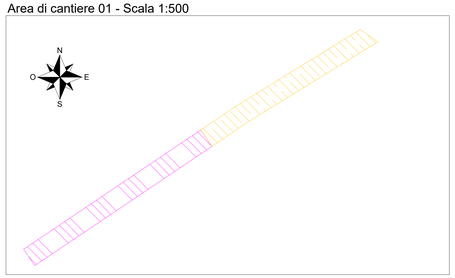

Area di cantiere 02 - Scala 1:500

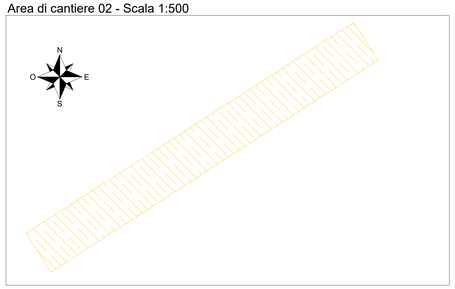

Area di cantiere 03 - Scala 1:500



Area di cantiere 04 - Scala 1:500



Area di cantiere 05 - Scala 1:500

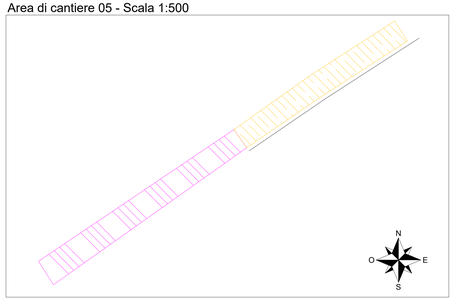

Area di cantiere 07 - Scala 1:500



Area di cantiere 08 - Scala 1:500



Area di cantiere 09 - Scala 1:500

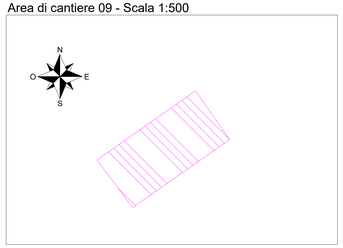

Area di cantiere 09 - Scala 1:500

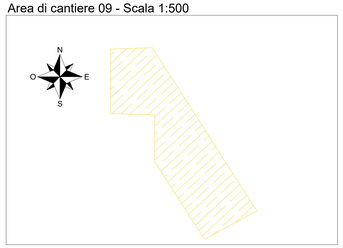

Area di cantiere 06 - Scala 1:500

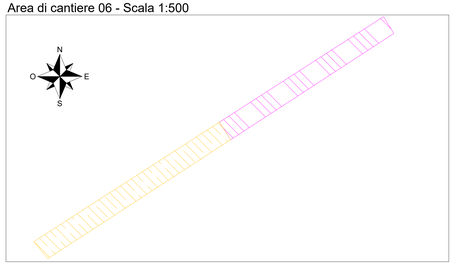

Area di cantiere 10 - Scala 1:500

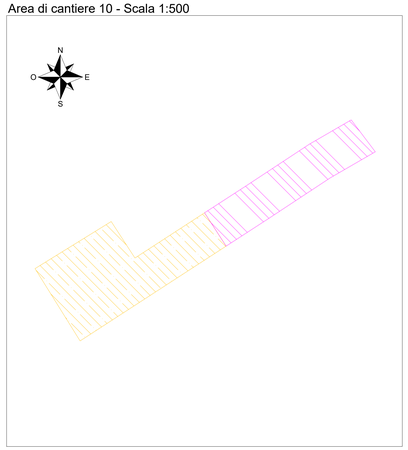

Area di cantiere 11 - Scala 1:500



Area di cantiere 12 - Scala 1:500



Area di cantiere 13 - Scala 1:500



Area di cantiere 14 - Scala 1:500



Area di cantiere 15 - Scala 1:500

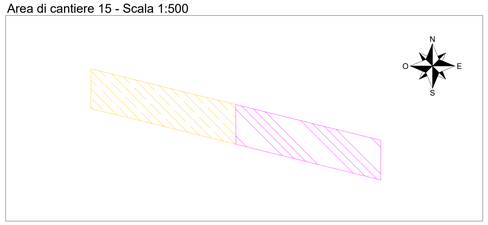

Area di cantiere 16 - Scala 1:500

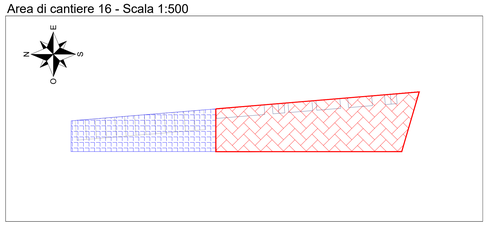

## LEGENDA

- Recinzione impianto Agrivoltaico
- Fascia arborea perimetrale impianto Agrivoltaico
- Strade e piazzali impianto Agrivoltaico
- Cancello di accesso impianto Agrivoltaico
- Struttura porta moduli fotovoltaici tipo A 78x1
- Struttura porta moduli fotovoltaici tipo B 52x1
- Struttura porta moduli fotovoltaici tipo C 26x1
- Cabx — Power Station
- Aux — Cabina ausiliaria
- Tx — Cabina raccolta MT
- Cavidotto MT 30kV
- Confini comunali

## LEGENDA AREE DI CANTIERE - Aree totali

| | |
|---|---|
| Aree Uffici/Spogliatoi/mense/WC | 1250 mq |
| Aree parcheggio | 830 mq |
| Aree di stoccaggio provvisorio materiale da costruzione | 11210 mq |
| Aree di deposito provvisorio materiale di risulta | 8820 mq |

| Rev. | DESCRIZIONE E REVISIONE | Data | Firma |
|---|---|---|---|
| 1 | PROGETTO REV 01 | 11/22 | |

EMESSO

PROGETTAZIONE: SCM INGEGNERIA — Dott. Ing. DANIELE CORONEO n° 1123

Committente: Verde 8 s.r.l.

Progetto: COMUNI DI VILLASOR (SU) E SERRAMANNA (VS)

COD. INF. — ELABORATO — FILE

Opera: PROGETTO DI UN IMPIANTO AGRIVOLTAICO

Categoria — N.° — PD — Scala: VARIE

Oggetto: PROGETTO DEFINITIVO

TAV 68a - PLANIMETRIA AREE DI CANTIERE
AREE AGRIVOLTAICO - COMUNE DI SERRAMANNA

Questo disegno è di vostra proprietà riservata e sarà da Voi tenuto in riservatezza e non potrà essere riprodotto anche parziale senza nostra autorizzazione scritta