

REGIONE SARDEGNA
Provincia di Sassari
COMUNI DI NULVI E TERGU

PROGETTO

PROGETTAZIONE PARCO EOLICO "MATTESUIA"



PROGETTO DEFINITIVO

COMMITTENTE



edp
Renewables
 EDPR Sardegna S.r.l.
 Via Lepetit 8/10
 20124 - Milano

PROGETTISTA



Hydro Engineering s.s.
 di Damiano e Mariano Galbo
 via Rossotti, 39
 91011 Alcamo (TP) Italy

OGGETTO DELL'ELABORATO

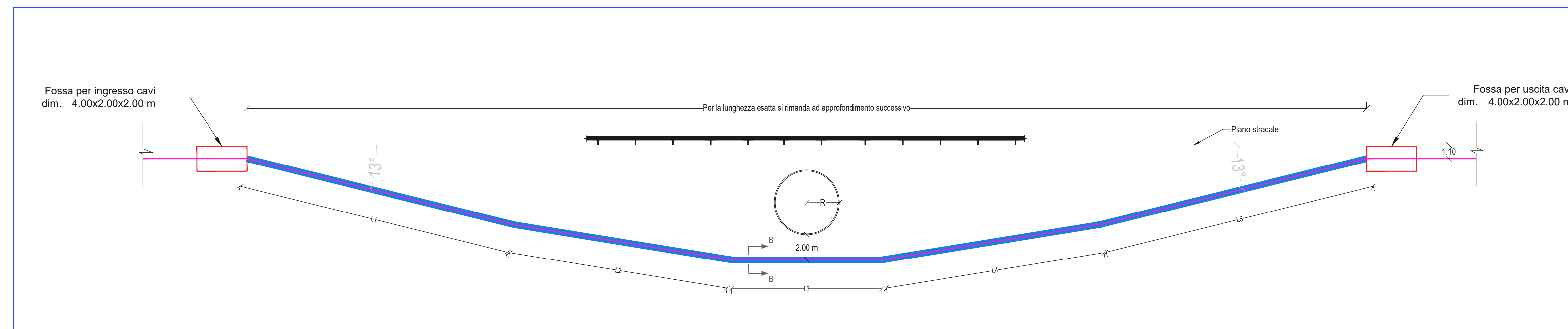
Interferenze cavidotti: particolari costruttivi

REV.	DATA	ATTIVITA'	REDATTO	VERIFICATO	APROVATO		
0	Novembre 2022	PRIMA EMISSIONE	FB	IP	MG		
1	febbraio 2023	seconda emissione	IP	MG	DG		
CODICE ELABORATO		DATA	SCALA	FORMATO	FOGLIO	CODICE COMMITTENTE	
NUL-PD-T20		febbraio 2023	VARIE		1 di 19		

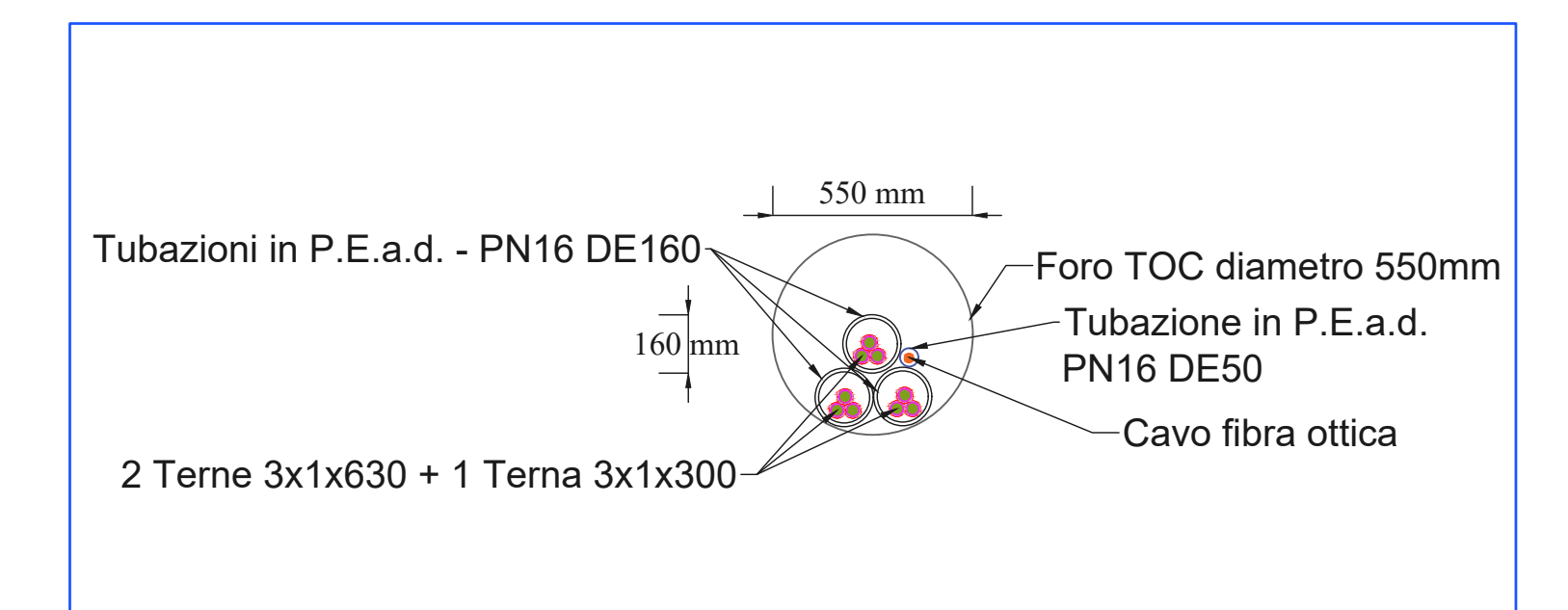
Interferenza 1



Pianta scala 1:250



Sezione attraversamento in TOC - scala 1:200



Sezione Trasversale TOC - scala 1:20

Interferenza 1



Interferenza 1 foto 1

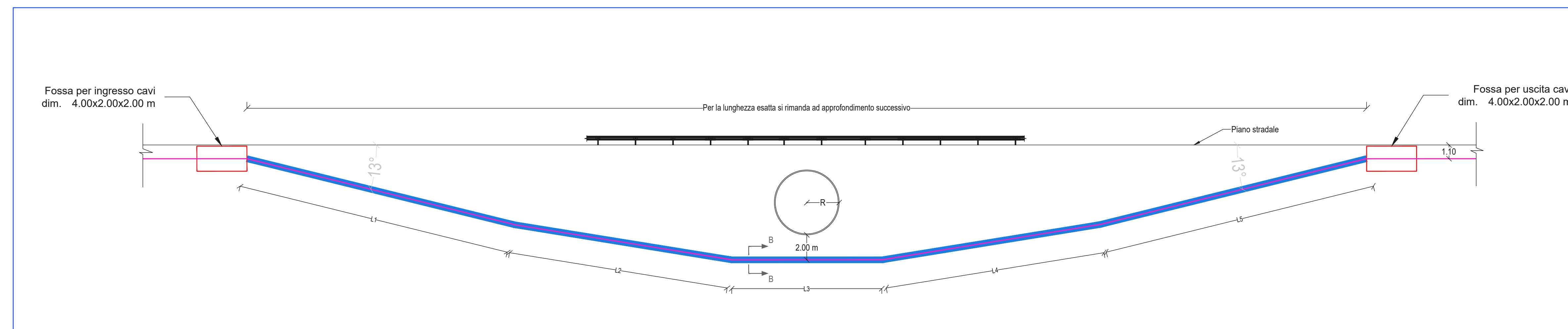


Interferenza 1 foto 2

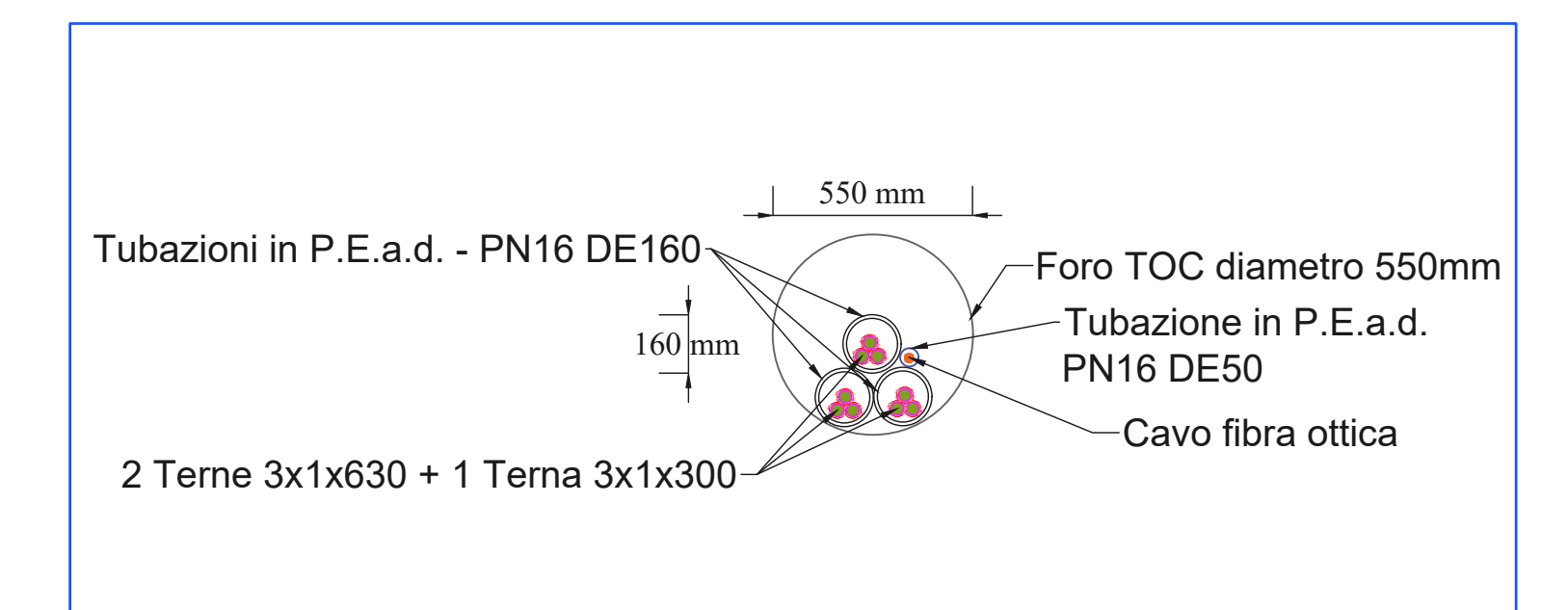
Interferenza 2



Pianta scala 1:250



Sezione attraversamento in TOC - scala 1:200



Sezione Trasversale TOC - scala 1:20

Interferenza 2



Interferenza 2 foto 1

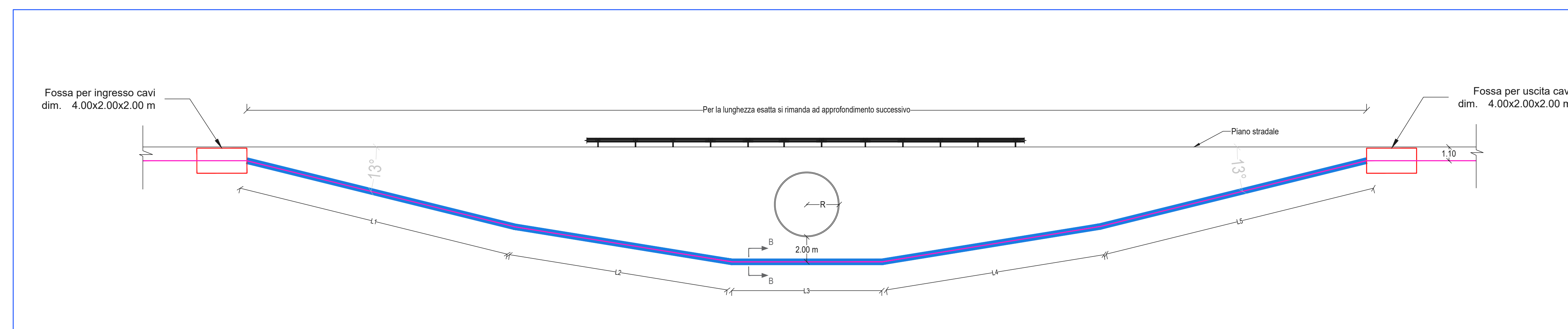


Interferenza 2 foto 2

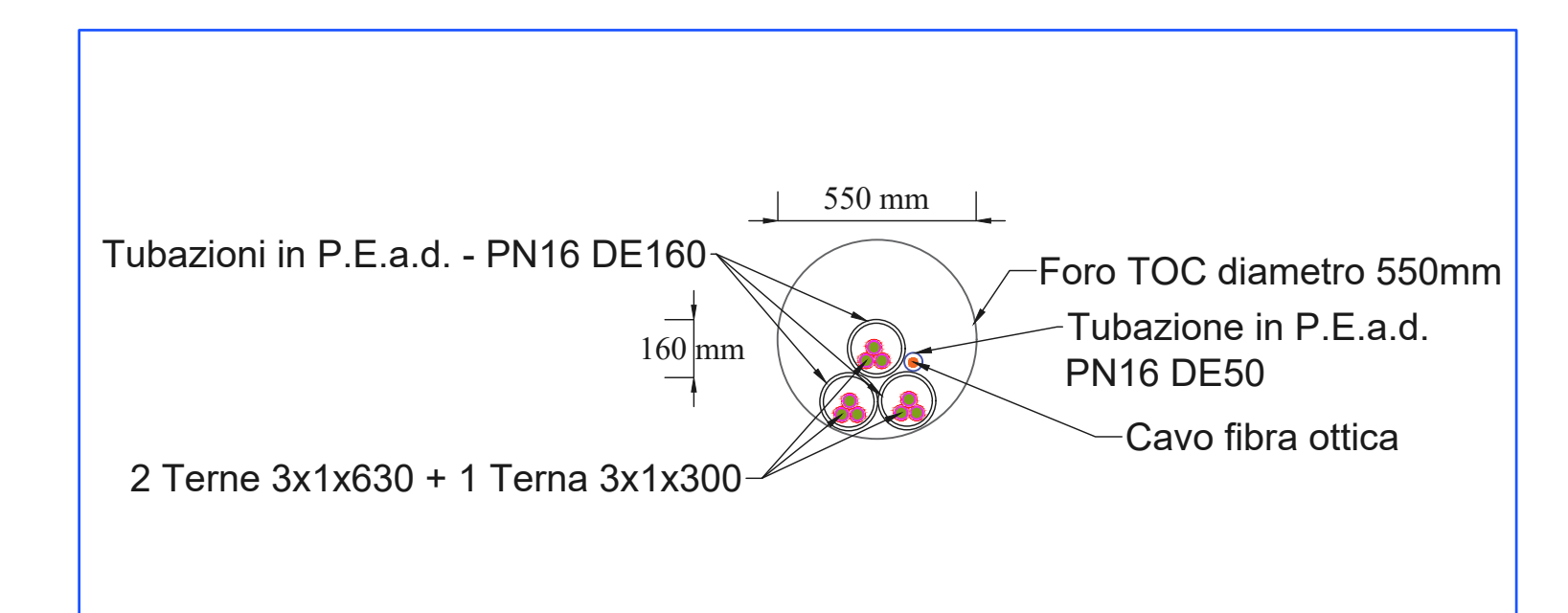
Interferenza 3



Pianta scala 1:200



Sezione attraversamento in TOC - scala 1:200



Sezione Trasversale TOC - scala 1:20

Interferenza 3



Interferenza 3 foto 1

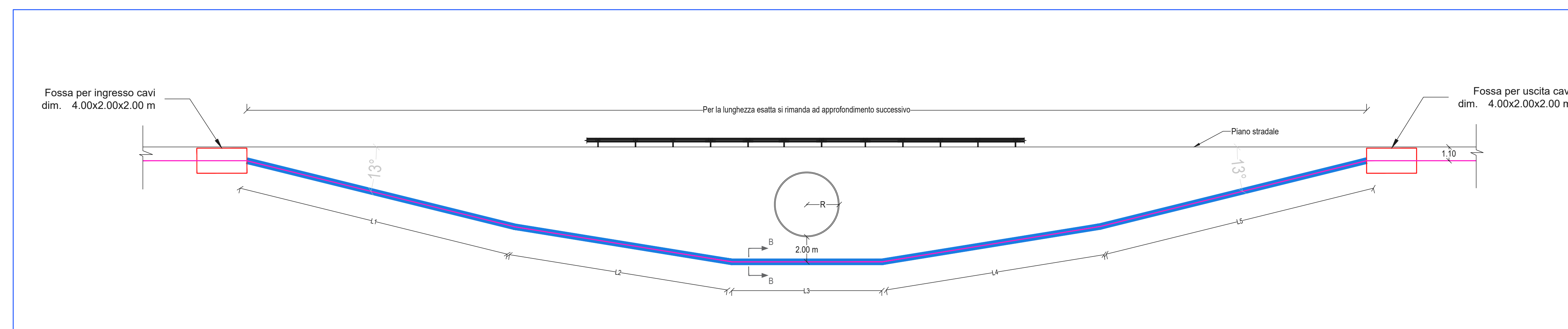


Interferenza 3 foto 2

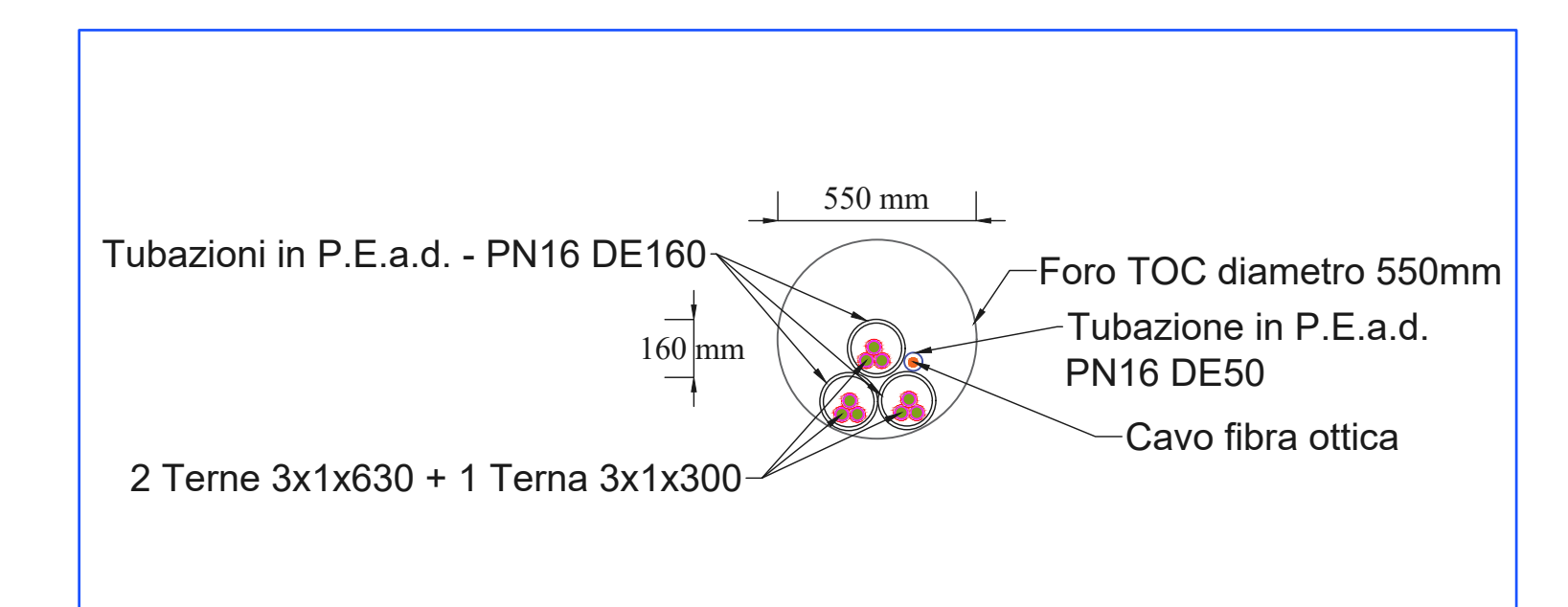
Interferenza 4



Pianta scala 1:250



Sezione attraversamento in TOC - scala 1:200



Sezione Trasversale TOC - scala 1:20

Interferenza 4



Interferenza 4 foto 1

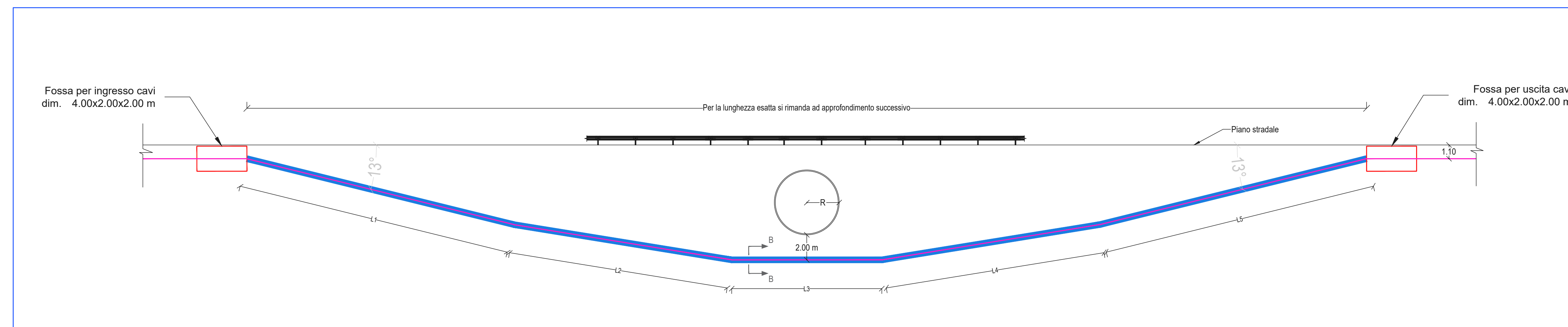


Interferenza 4 foto 2

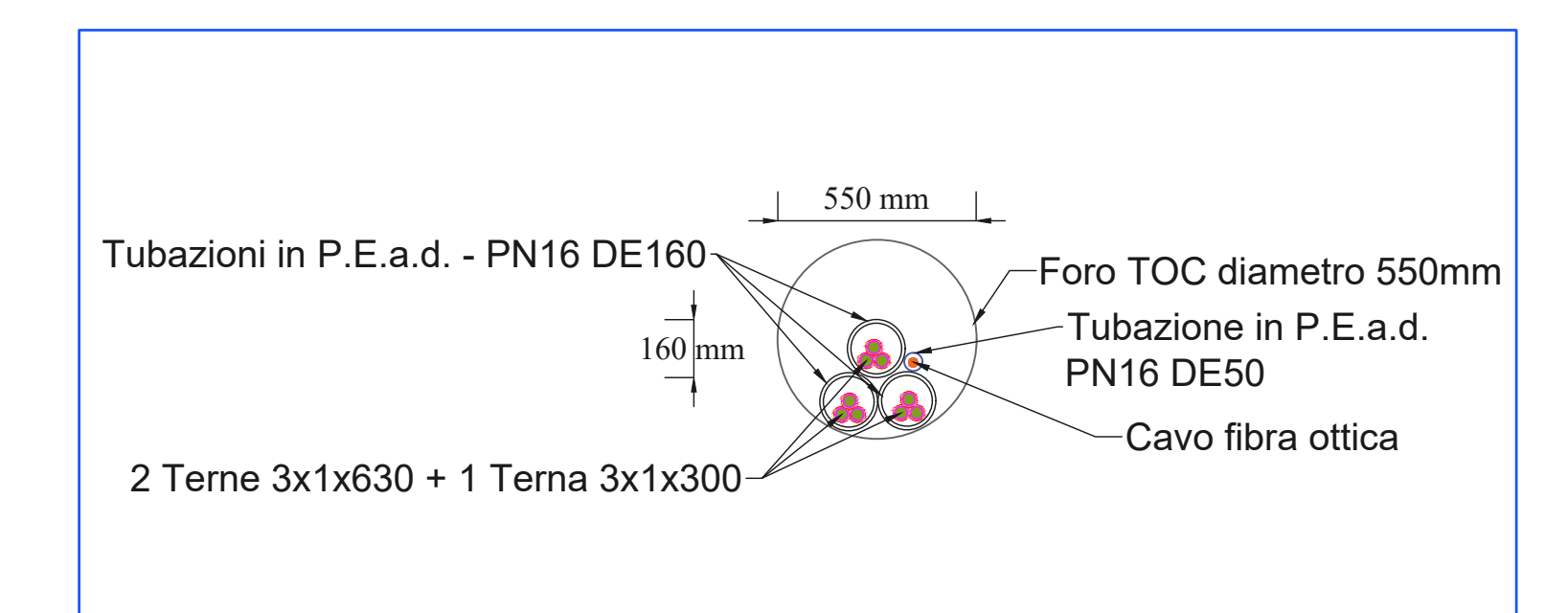
Interferenza 5



Pianta scala 1:250



Sezione attraversamento in TOC - scala 1:200



Sezione Trasversale TOC - scala 1:20

Interferenza 5



Interferenza 5 foto 1

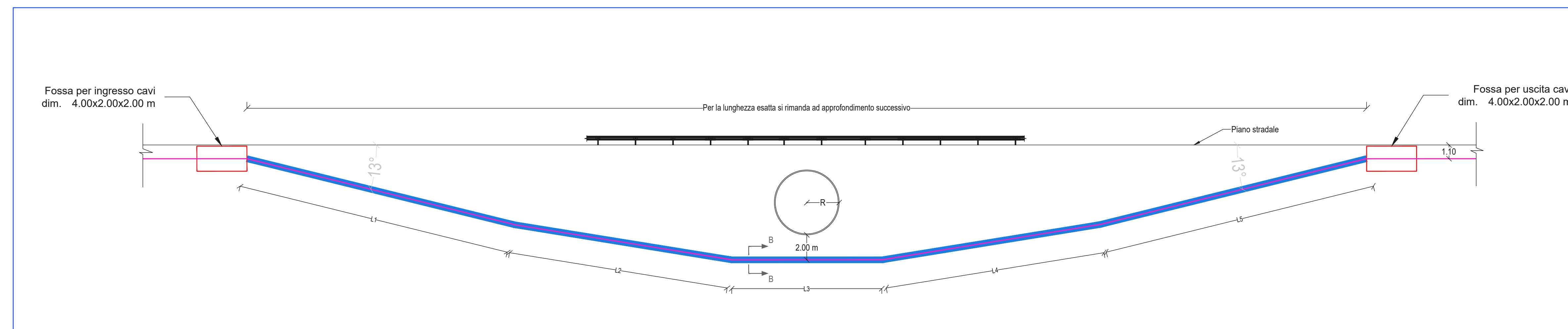


Interferenza 5 foto 2

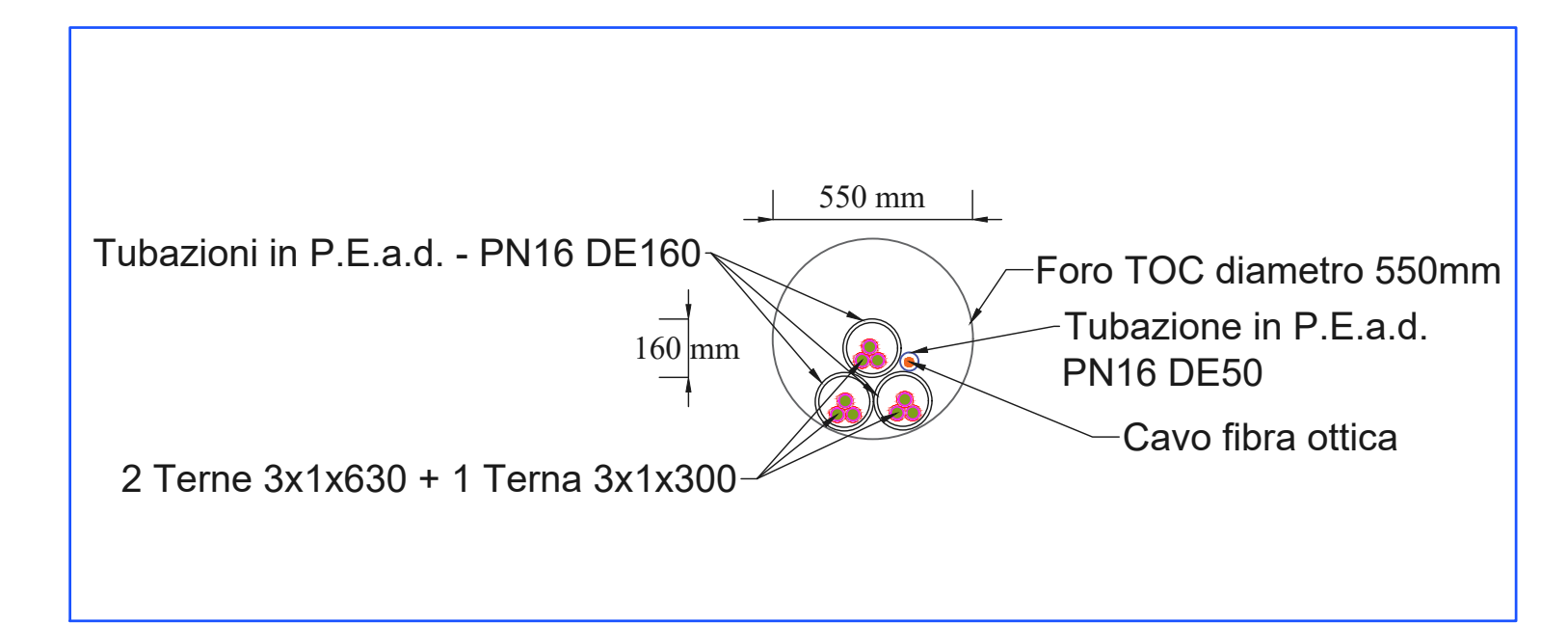
Interferenza 6



Pianta scala 1:250



Sezione attraversamento in TOC - scala 1:200



Sezione Trasversale TOC - scala 1:20

Interferenza 6



Interferenza 6 foto 1

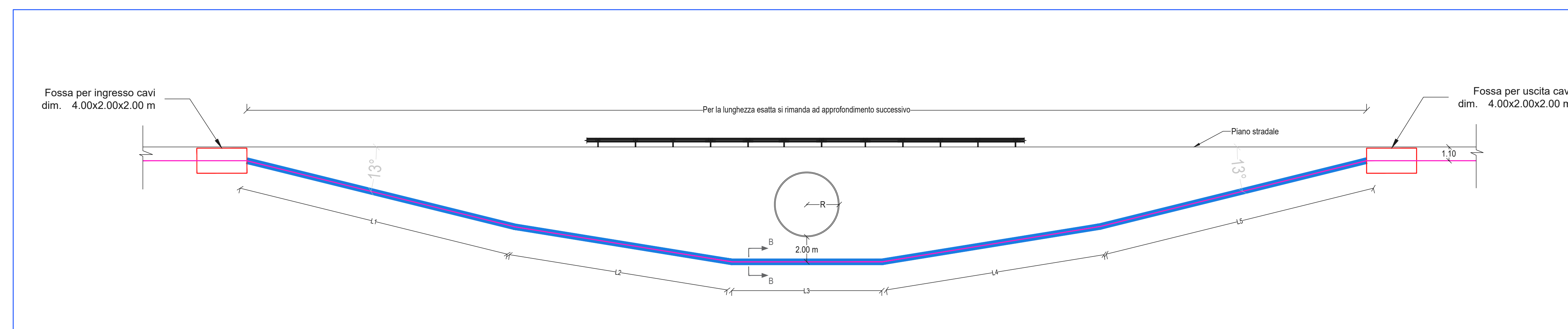


Interferenza 6 foto 2

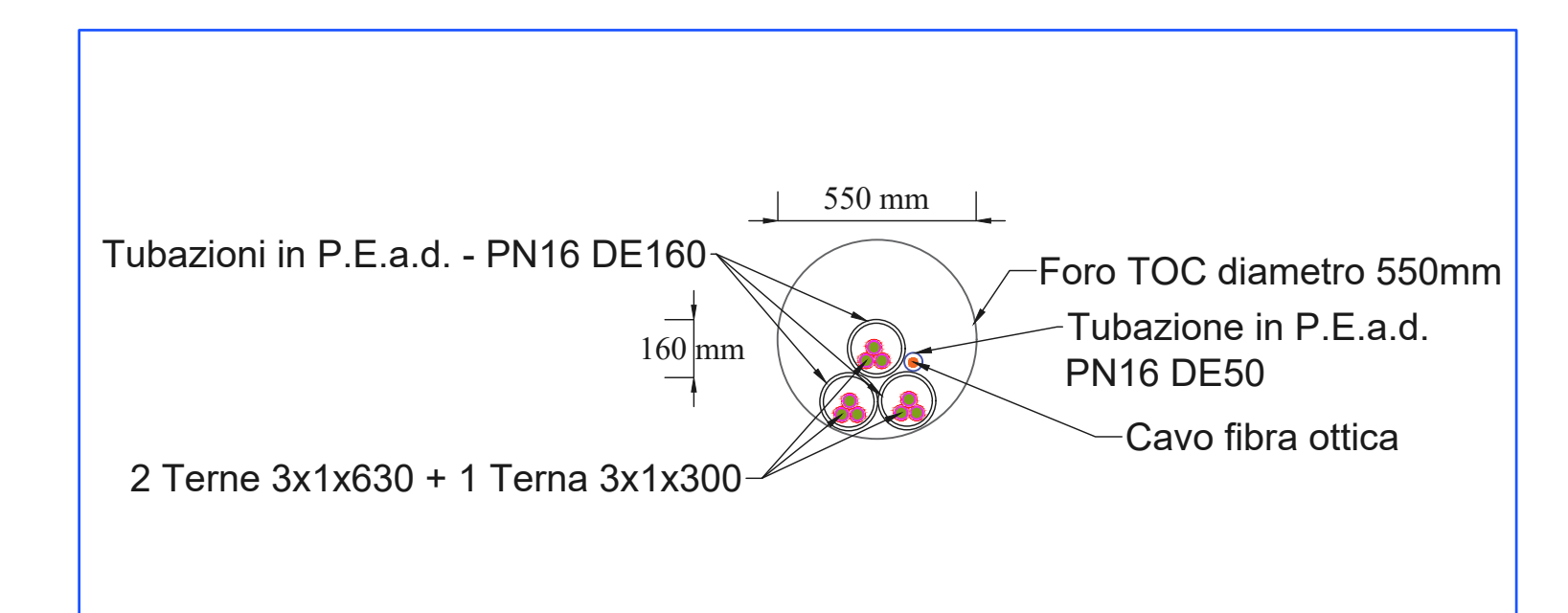
Interferenza 7



Pianta scala 1:250



Sezione attraversamento in TOC - scala 1:200



Sezione Trasversale TOC - scala 1:20

Interferenza 7



Interferenza 7 foto 1

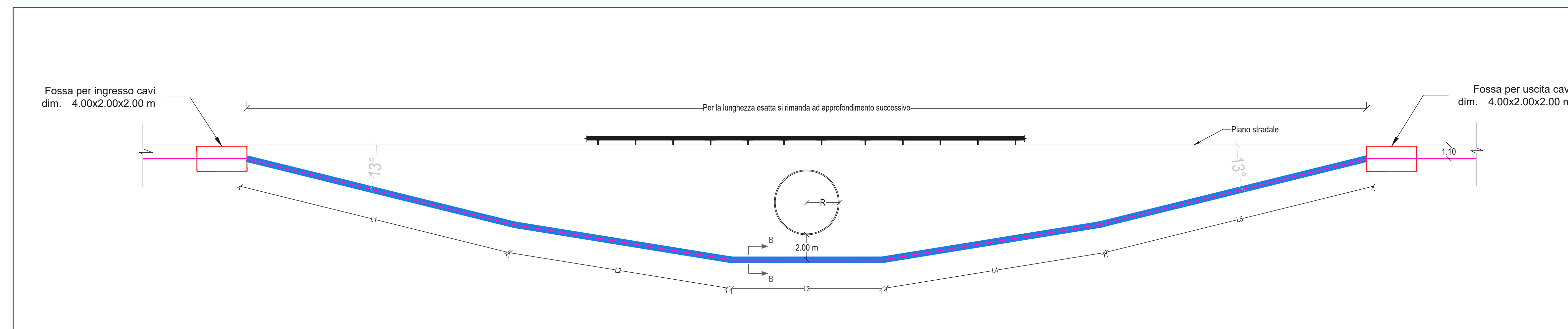


Interferenza 7 foto 2

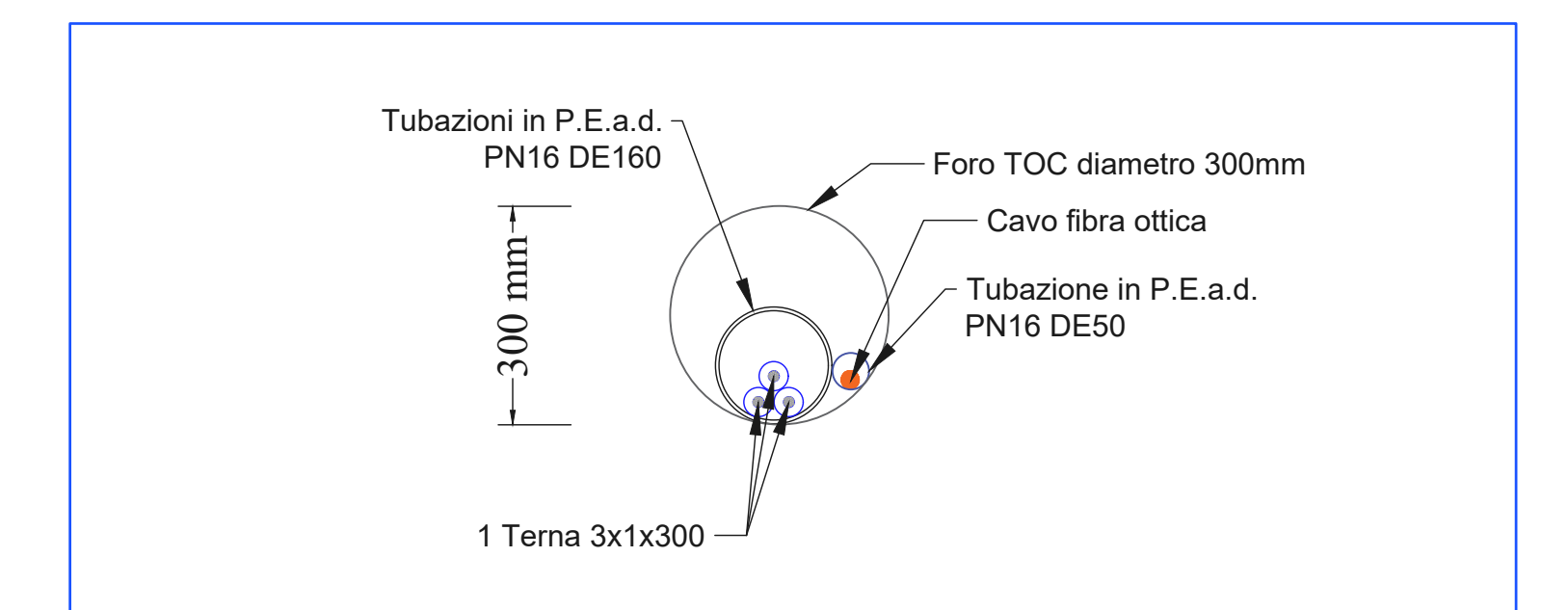
Interferenza 8



Pianta scala 1:250

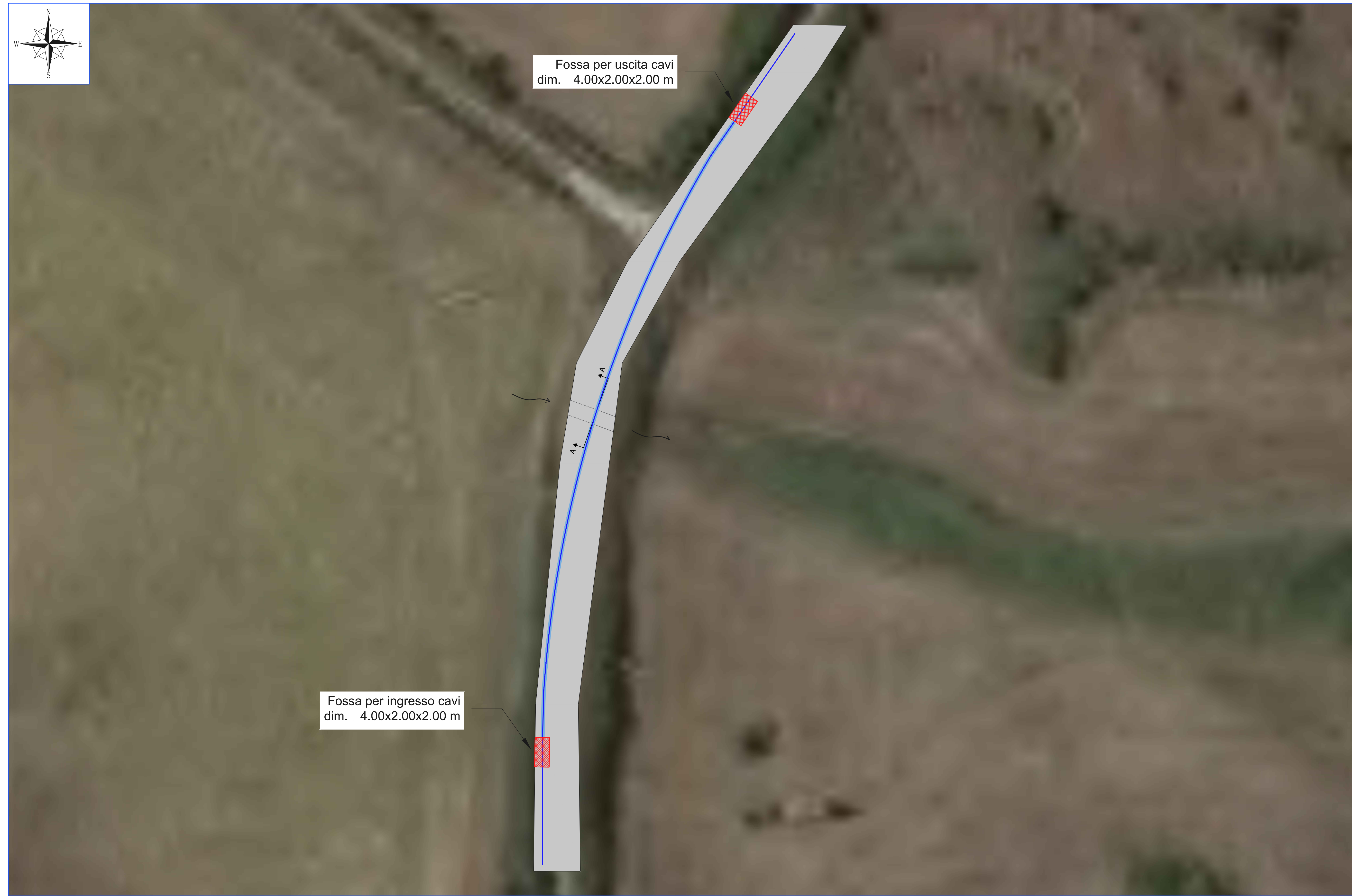


Sezione attraversamento in TOC - scala 1:200

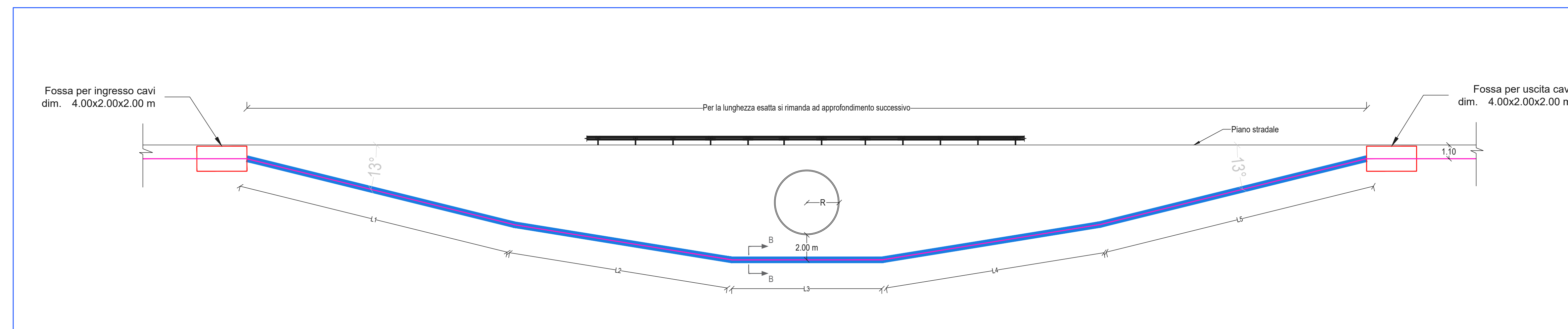


Sezione Trasversale TOC - scala 1:20

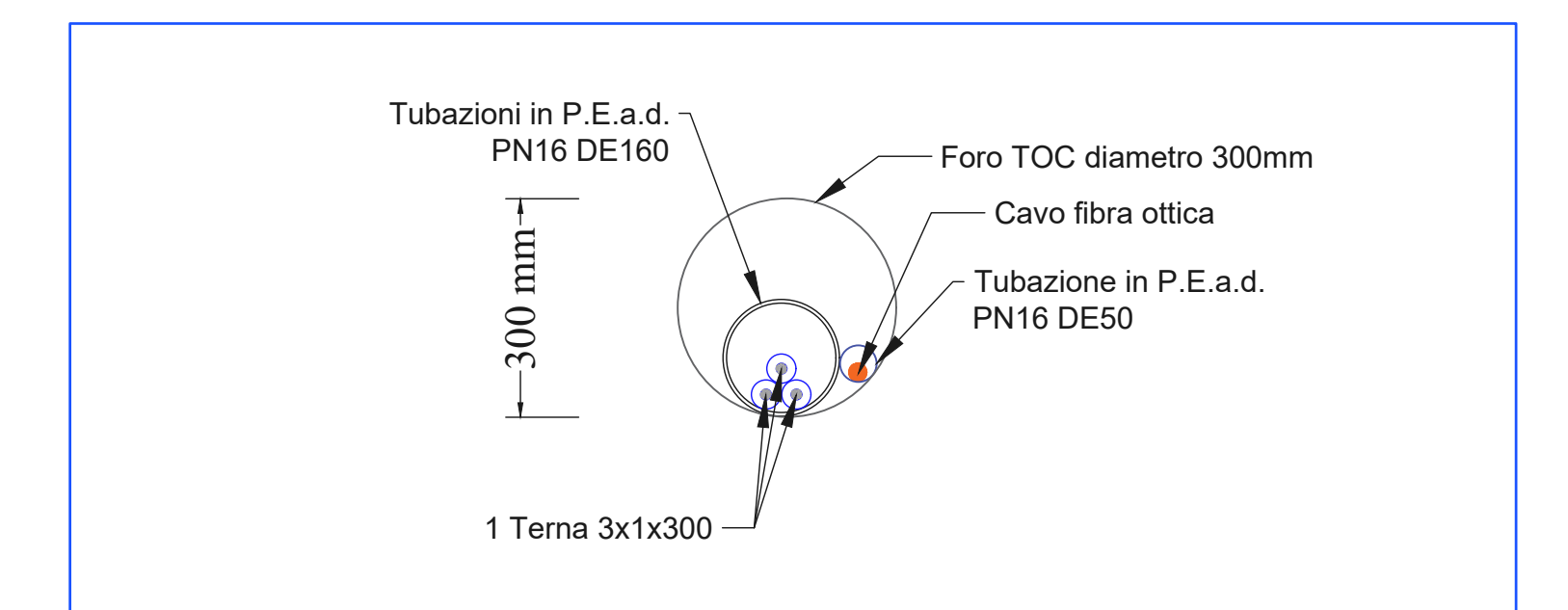
Interferenza 9



Pianta scala 1:250



Sezione attraversamento in TOC - scala 1:200

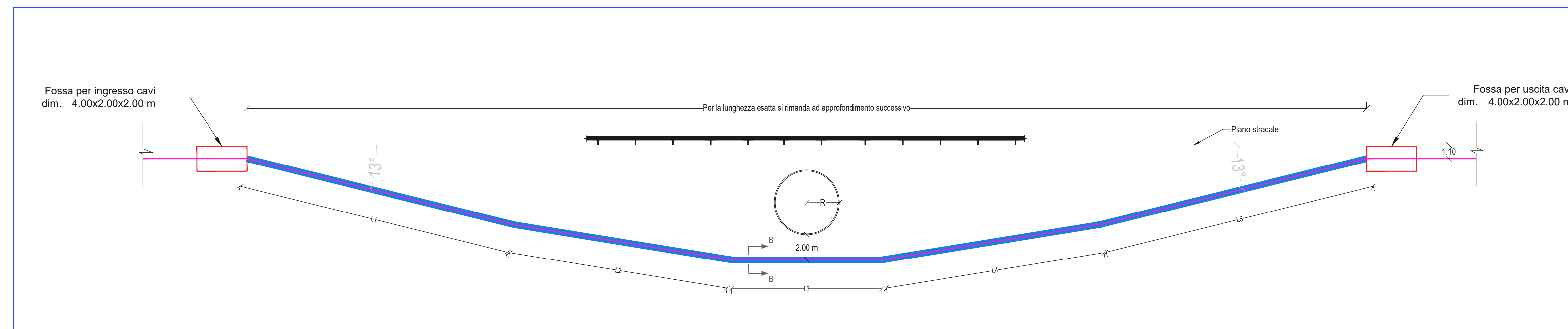


Sezione Trasversale TOC - scala 1:20

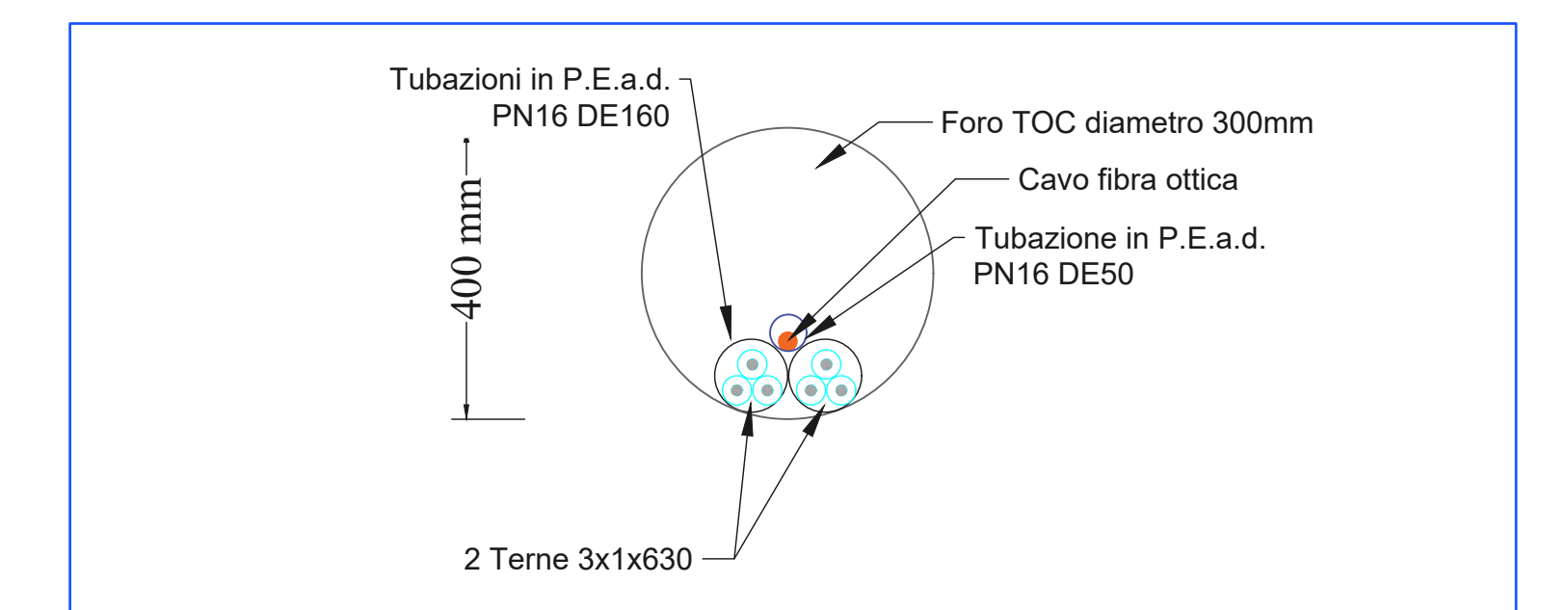
Interferenza 10



Pianta scala 1:250



Sezione attraversamento in TOC - scala 1:200

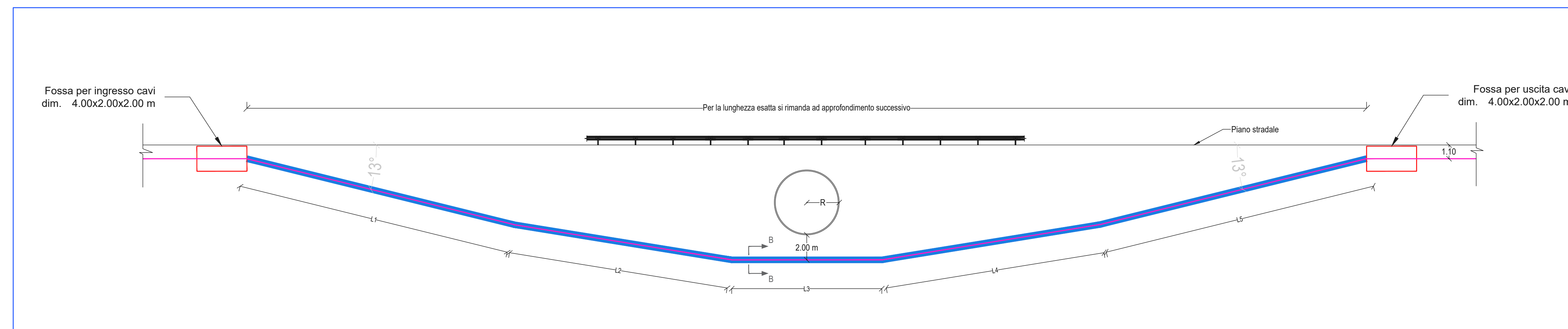


Sezione Trasversale TOC - scala 1:20

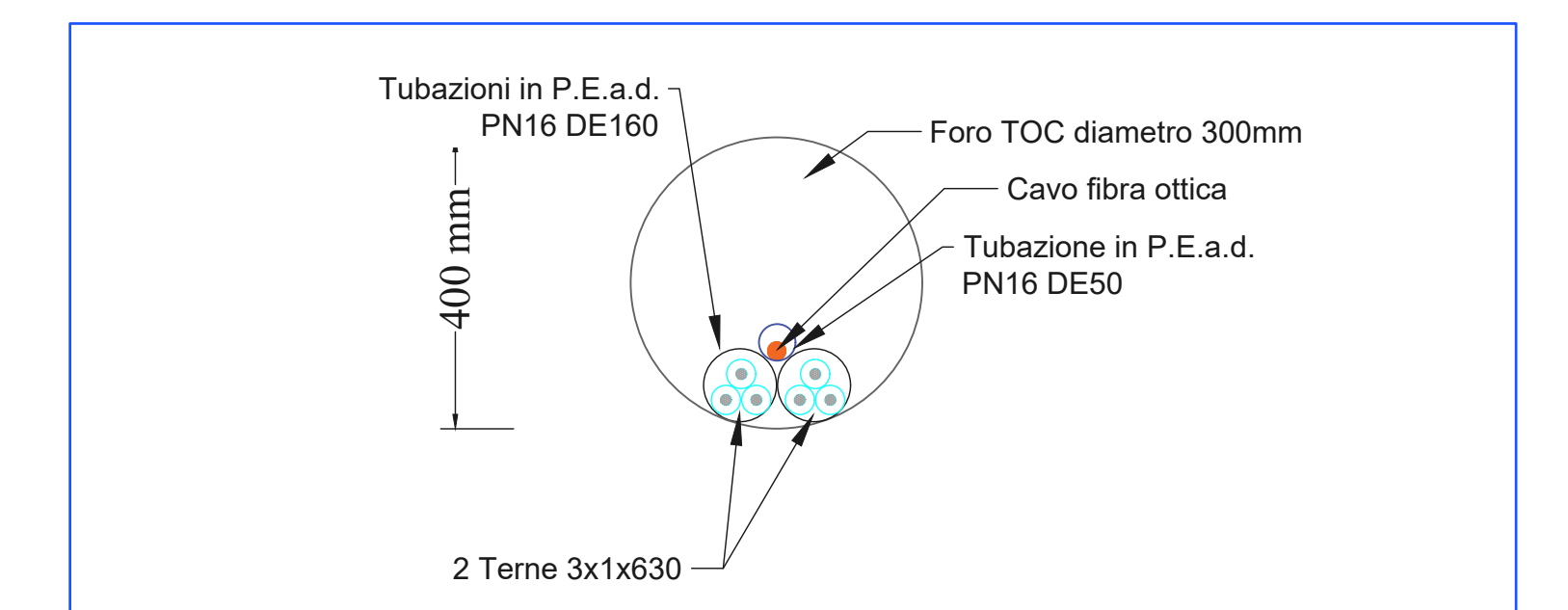
Interferenza 11



Pianta scala 1:200



Sezione attraversamento in TOC - scala 1:200



Sezione Trasversale TOC - scala 1:20