

REGIONE SARDEGNA
 Provincia di Sassari
 COMUNI DI NULVI E TERGU

PROGETTO

PROGETTAZIONE PARCO EOLICO "MATTESUIA"

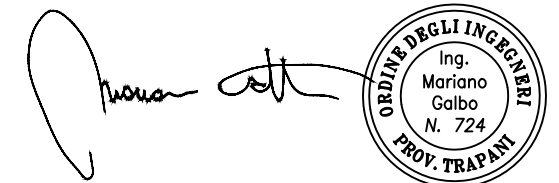


PROGETTO DEFINITIVO

COMMITTENTE



PROGETTISTA



OGGETTO DELL'ELABORATO

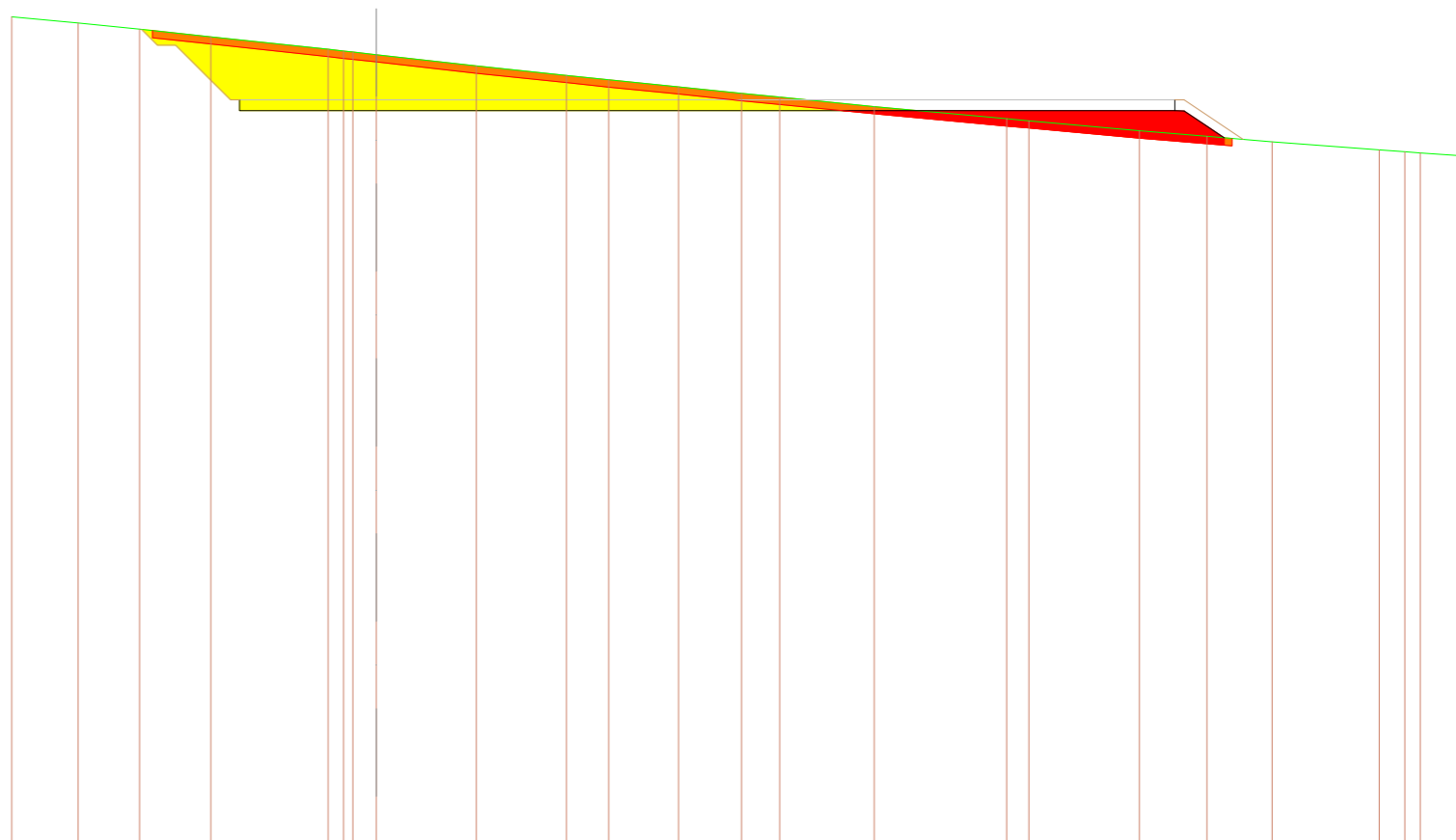
Sezioni asse NU04

| REV. | DATA | ATTIVITA' | REDATTO | VERIFICATO | APROVATO |
|------|---------|-------------------|---------|------------|----------|
| 0 | 11/2022 | PRIMA EMISSIONE | FB | IP | MG |
| 1 | 02/2023 | seconda emissione | FB | IP | MG |

| CODICE ELABORATO | DATA | SCALA | FORMATO | FOGLIO | CODICE COMMITTENTE |
|------------------|---------|-------|---------|--------|--------------------|
| NUL-PD-T27.5 | 02/2023 | VARIE | A3 | di | |

| SCAVI E BONIFICHE | | |
|-------------------------|-----------------------|--|
| STERRO | 63,448 m ² | |
| SCOTICO | 59,220 m | |
| RILEVATI | | |
| RILEVATO | 18,519 m ² | |
| TERRENO VEGETALE | 2,659 m | |
| SOVRASTRUTTURA STRADALE | | |
| CASSONETTO | 51,310 m | |




SEZIONE N.: 13
 QT. PROGETTO: 535,981
 DIST.PROG.: 240,000
 DIST.PREC.: 20,000
 DIST.SUCC.: 20,000



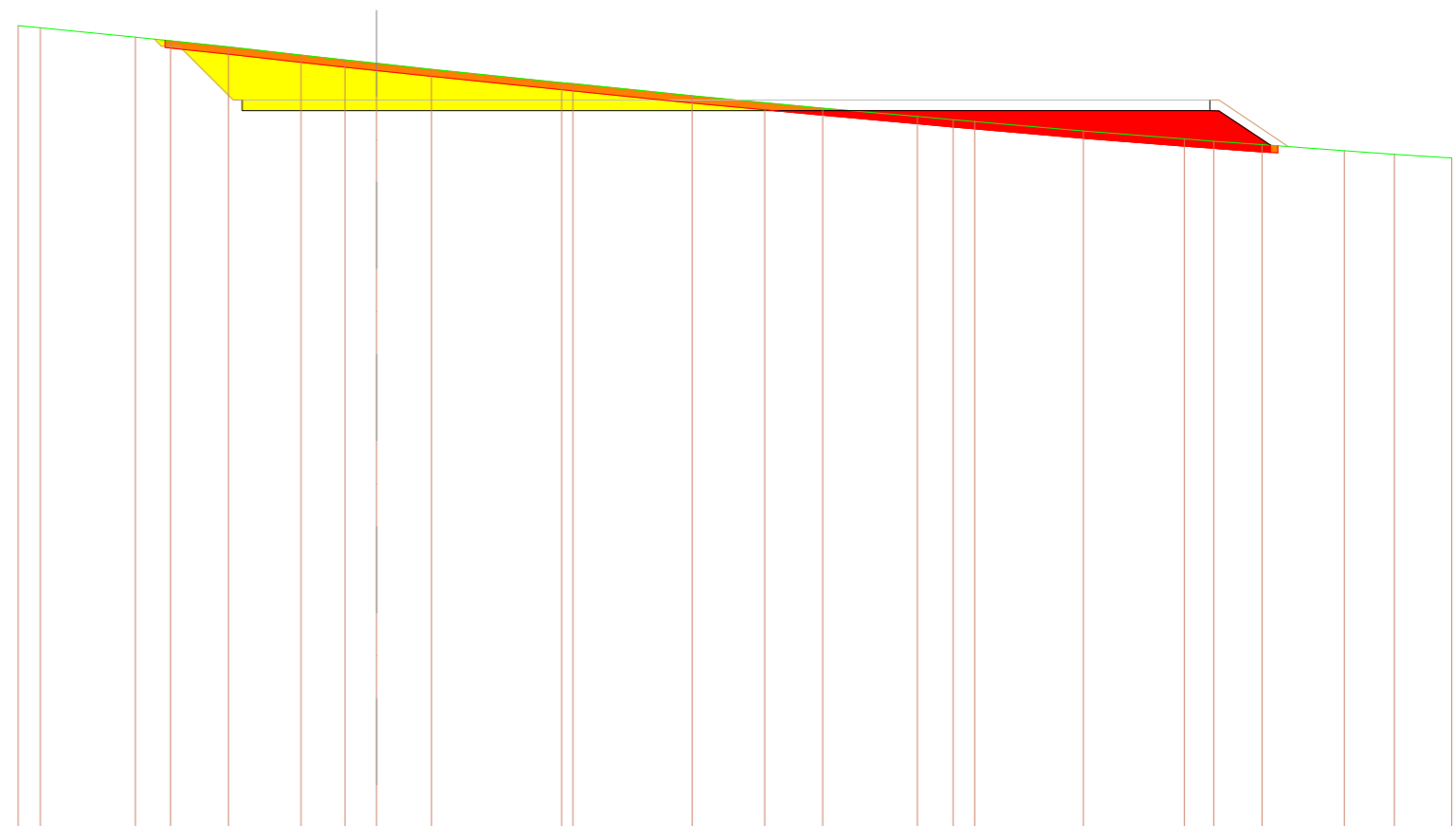
SCALA 1:400

QT.RIF. 495,000

| | | | | | | | | | | | | | | | | | | | | | | | | |
|------------------------|---------|---------|---------|---------|---------|---------|---------|---------|---------|---------|---------|---------|---------|---------|---------|---------|---------|---------|---------|---------|---------|---------|---------|---------|
| QUOTE TERRENO | 540,537 | 540,189 | 539,860 | 539,436 | 538,748 | 538,653 | 538,598 | 538,454 | 537,840 | 537,324 | 537,075 | 536,695 | 536,331 | 536,125 | 535,612 | 534,939 | 534,836 | 534,287 | 533,978 | 533,683 | 533,241 | 533,129 | 533,067 | 532,872 |
| DIST.PARZIALI TERRENO | 3,649 | 3,362 | 3,915 | 6,426 | 1,280 | 5,479 | 4,951 | 2,326 | 3,817 | 3,459 | 2,107 | 5,169 | 7,277 | 1,208 | 6,068 | 3,697 | 3,580 | 5,877 | 1,400 | 2,732 | | | | |
| QUOTE PROGETTO | | | | 539,267 | | 538,454 | | | | | | | | | | | | 534,124 | 534,082 | 533,898 | | | | |
| DIST.PARZIALI PROGETTO | | | | | 7,500 | | | | | | | 43,810 | | | | | | | | 2,212 | | | | |

| | | |
|--------------------------------|-----------------------------------------------------------------------------------|-----------------------|
| SCAVI E BONIFICHE | | |
| STERRO |  | 49,238 m ² |
| SCOTICO |  | 62,090 m |
| RILEVATI | | |
| RILEVATO |  | 30,863 m ² |
| TERRENO VEGETALE | | 3,460 m |
| SOVRASTRUTTURA STRADALE | | |
| CASSONETTO | | 54,000 m |

SEZIONE N.: 14
 QT. PROGETTO: 535,881
 DIST.PROG.: 260,000
 DIST.PREC.: 20,000
 DIST.SUCC.: 20,000



SCALA 1:400

QT.RIF. 495,000

| | | | | | | | | | | | | | | | | | | | | | | | | |
|------------------------|---------|---------|---------|---------|---------|---------|---------|---------|---------|---------|---------|---------|---------|---------|---------|---------|---------|---------|---------|---------|---------|---------|---------|---------|
| QUOTE TERRENO | 540,033 | 539,907 | 539,390 | 539,174 | 538,834 | 538,375 | 538,113 | 537,922 | 537,591 | 536,850 | 536,790 | 536,114 | 535,729 | 535,425 | 534,959 | 534,774 | 534,669 | 534,150 | 533,704 | 533,578 | 533,390 | 533,044 | 532,852 | 532,640 |
| DIST.PARZIALI TERRENO | 1,229 | 5,307 | 1,970 | 3,233 | 4,043 | 2,463 | 1,764 | 3,059 | 7,277 | 6,652 | 4,052 | 3,224 | 5,293 | 1,984 | 1,209 | 6,068 | 5,642 | 1,635 | 2,684 | 4,593 | 2,798 | 3,207 | | |
| QUOTE PROGETTO | | | | | 538,748 | | | 537,922 | | | | | | | | | | | 533,595 | 533,559 | 533,354 | | | |
| DIST.PARZIALI PROGETTO | | | | | | 7,500 | | | | | | | 46,500 | | | | | | | 2,878 | | | | |

