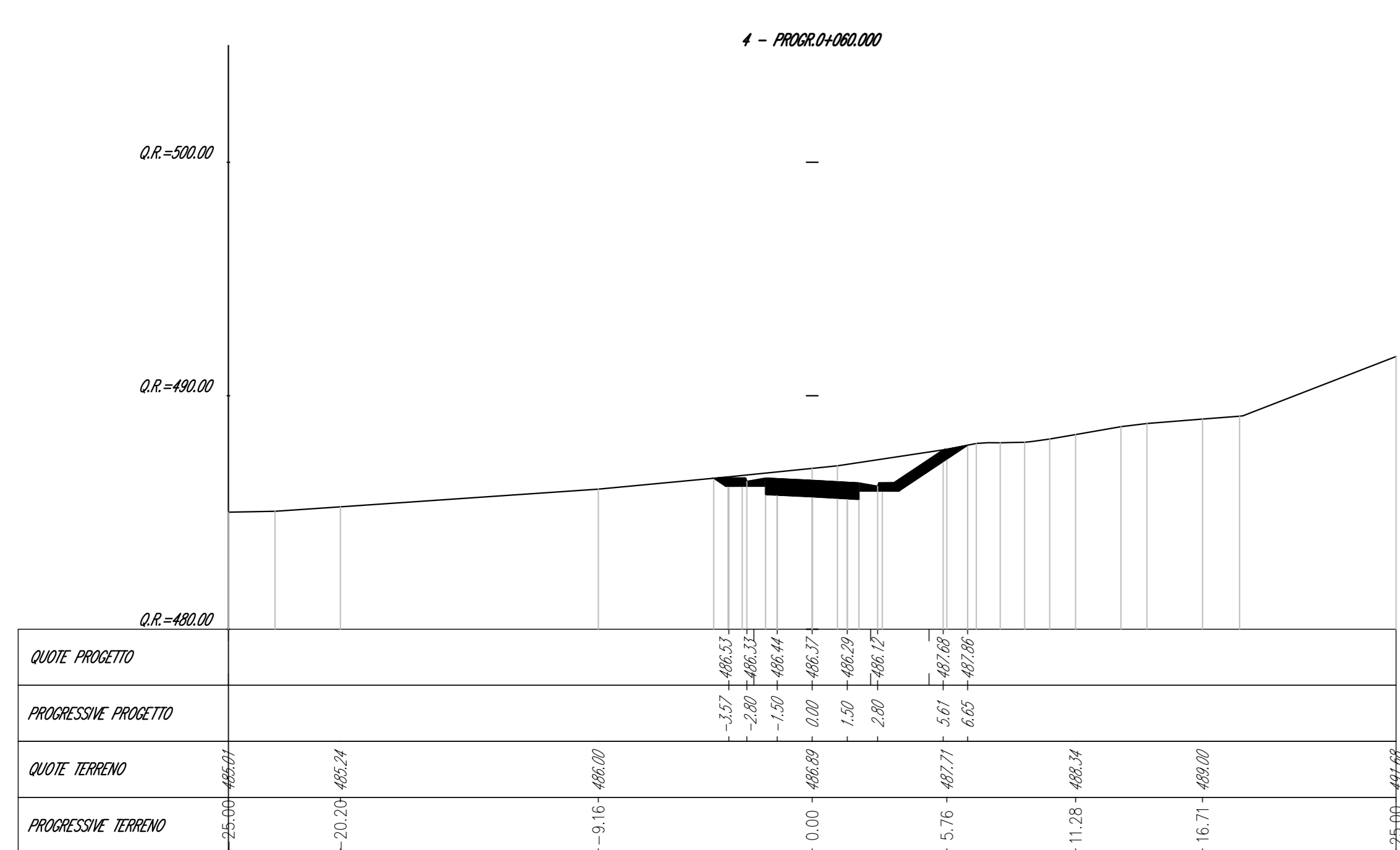

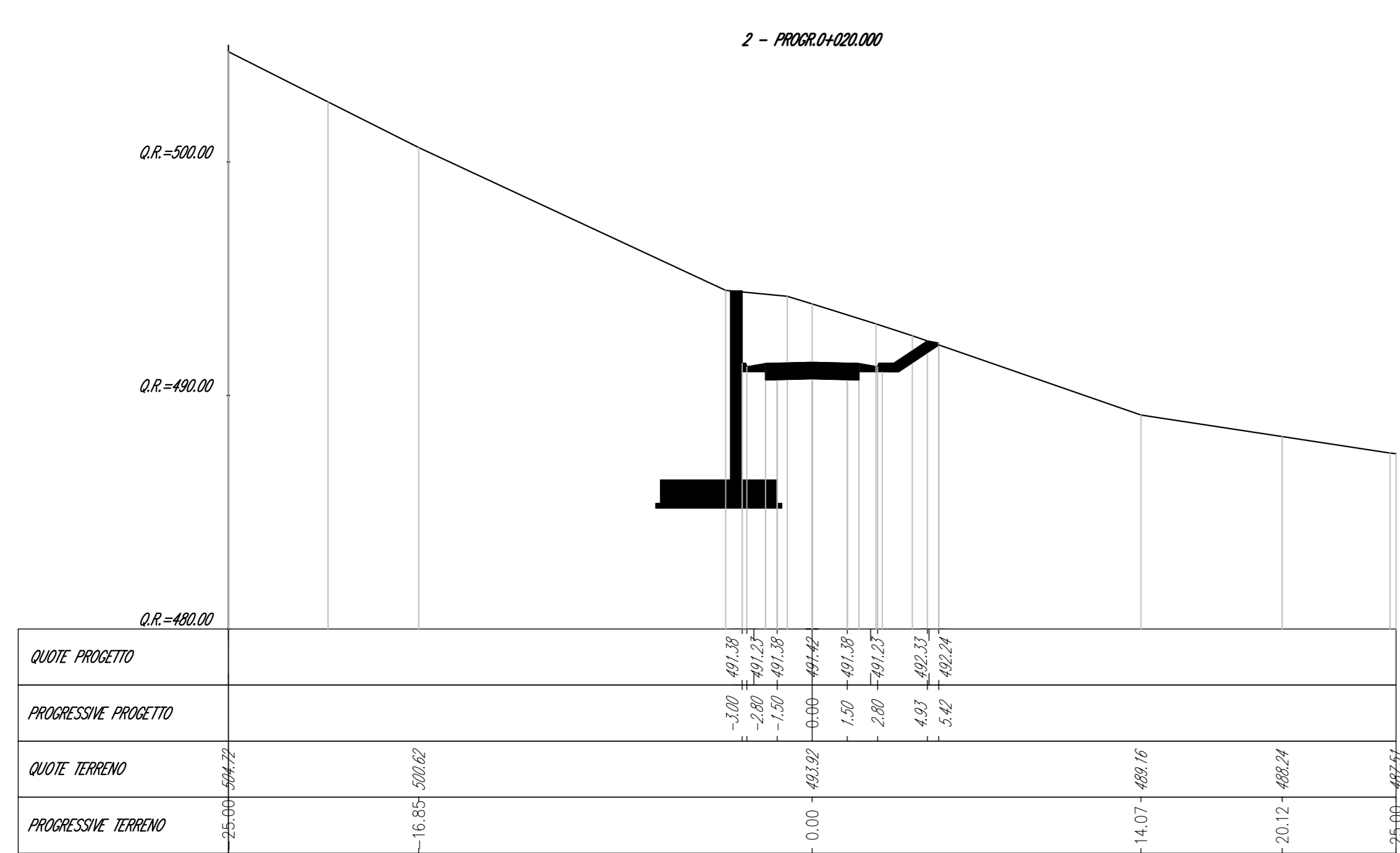
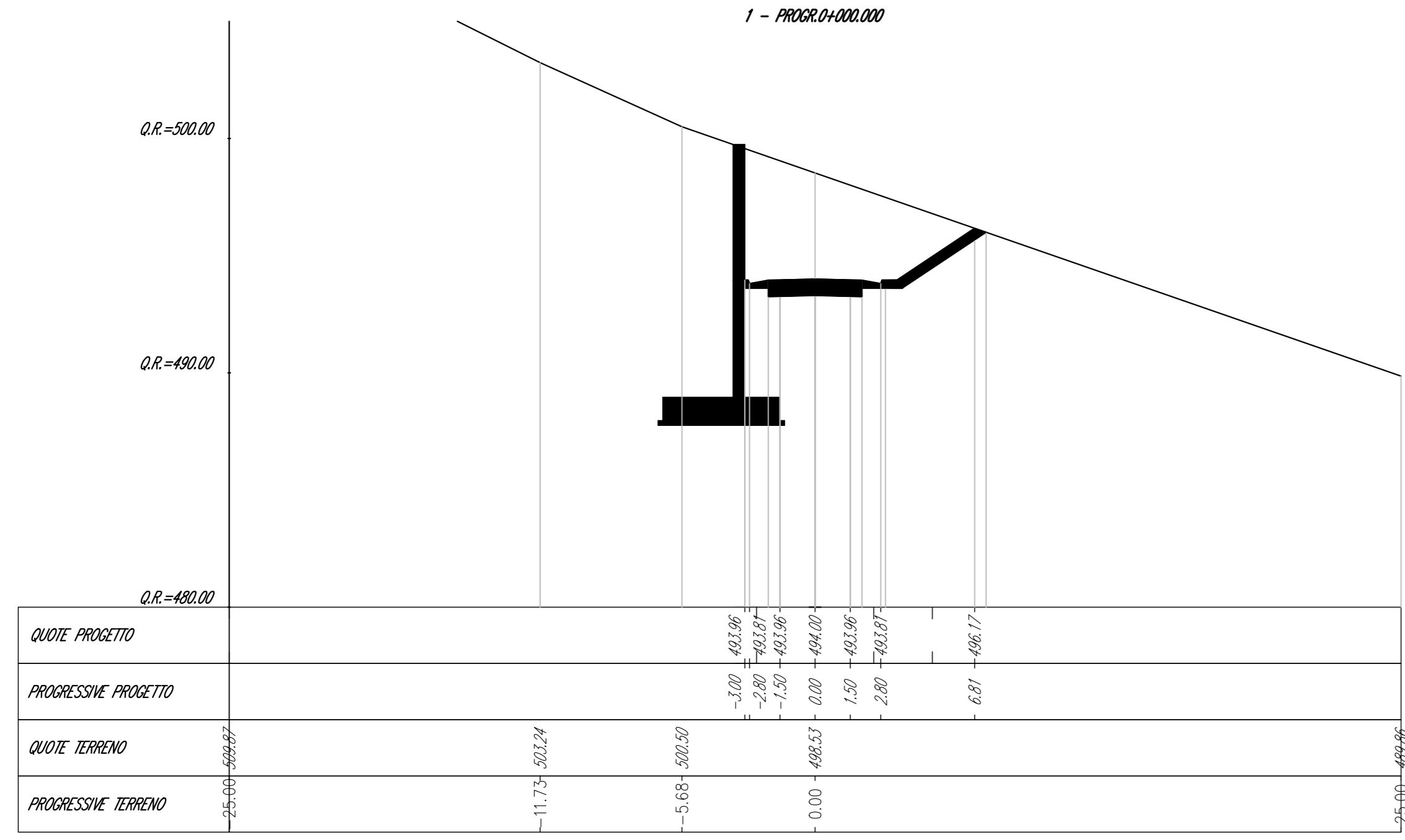
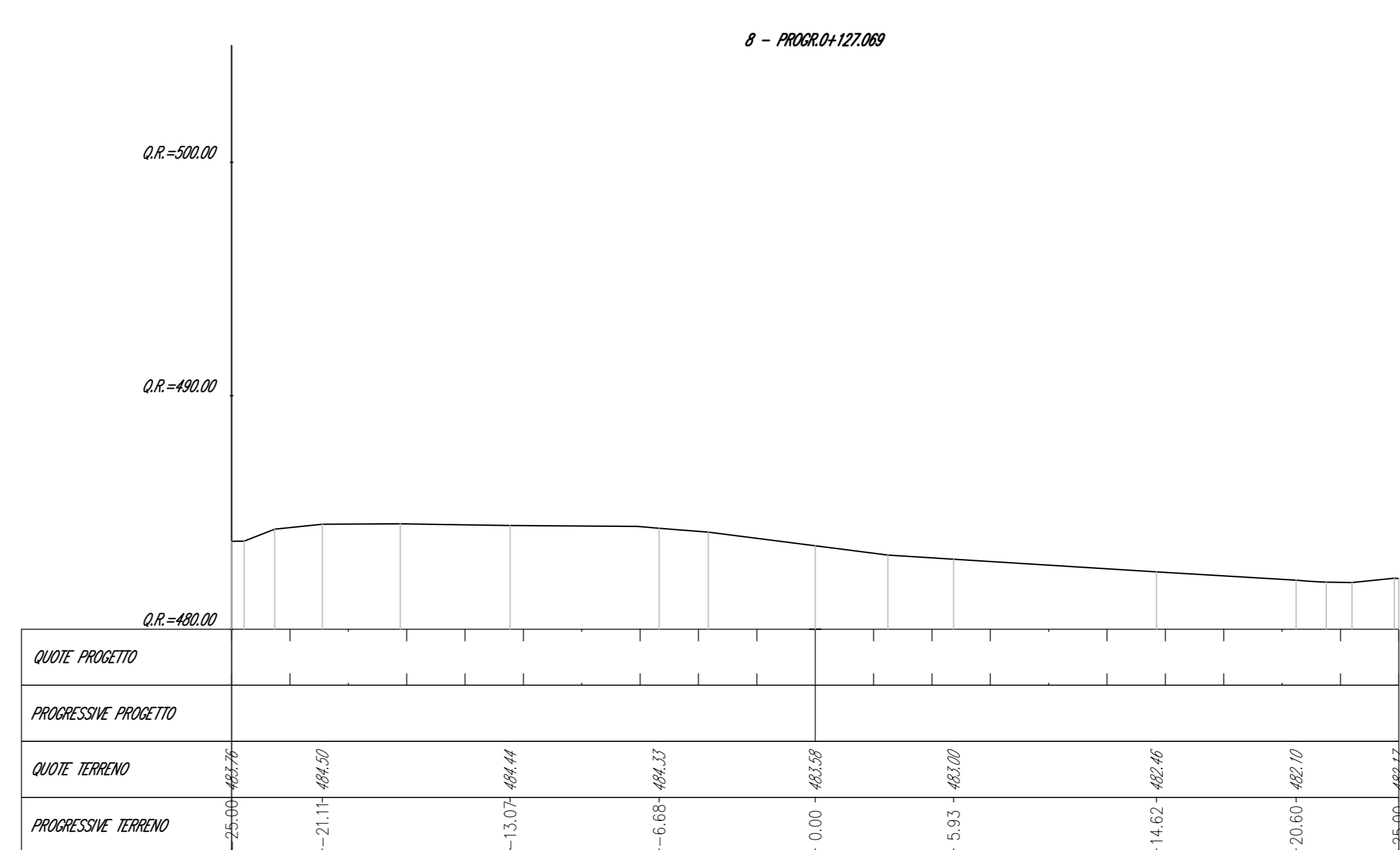
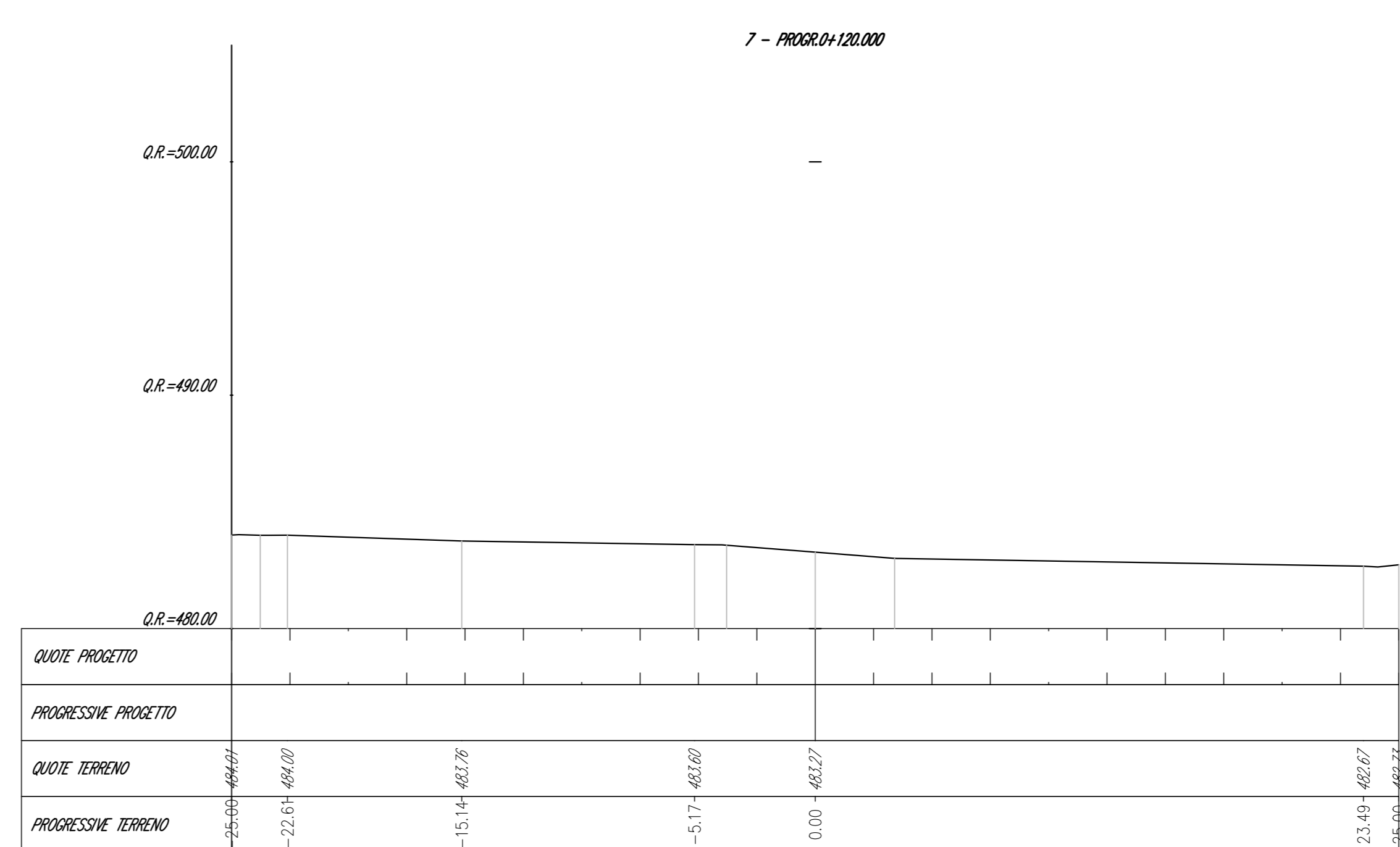
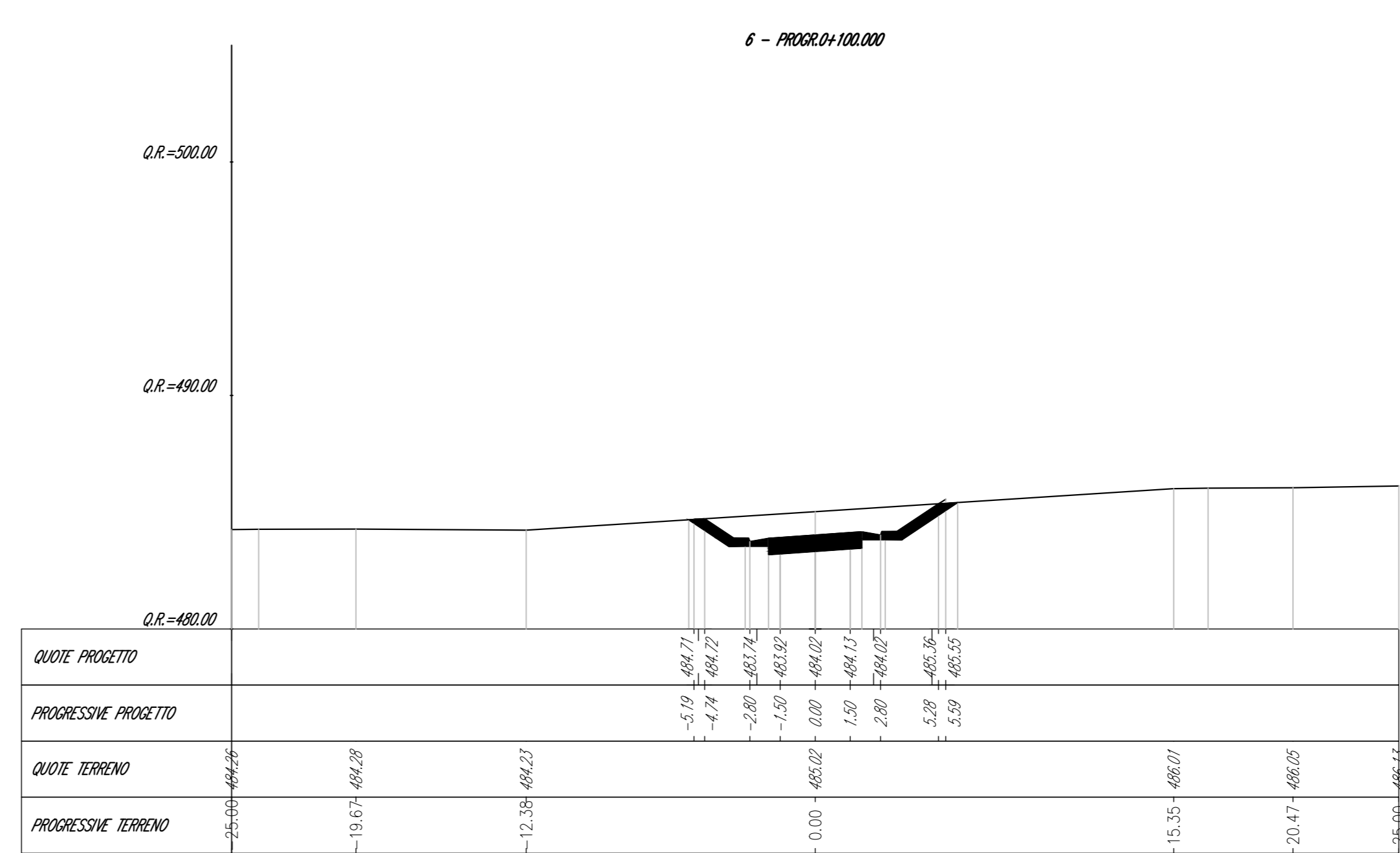
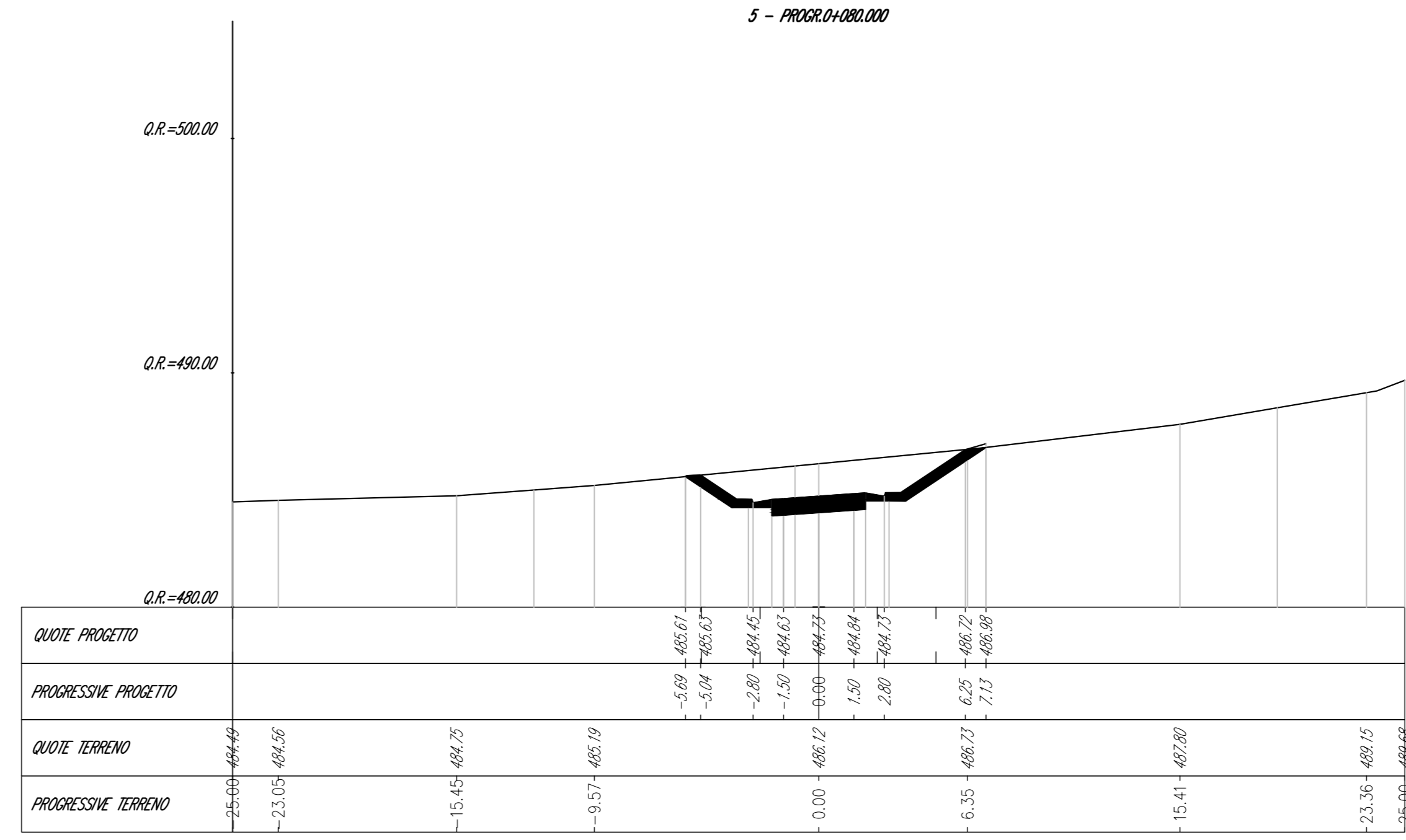


Msc. alla prop. 0+000.00. Tabella con dati: Minimo, Area, Scavo, Abbasso, Anichimento, Puntamento, Scivolo, Ombreggiatura, Sottoterra.



Msc. alla prop. 0+000.00. Tabella con dati: Minimo, Area, Scavo, Abbasso, Anichimento, Puntamento, Scivolo, Ombreggiatura, Sottoterra.



Msc. alla prop. 0+000.00. Tabella con dati: Minimo, Area, Scavo, Abbasso, Anichimento, Puntamento, Scivolo, Ombreggiatura, Sottoterra.

Msc. alla prop. 0+000.00. Tabella con dati: Minimo, Area, Scavo, Abbasso, Anichimento, Puntamento, Scivolo, Ombreggiatura, Sottoterra.

Msc. alla prop. 0+000.00. Tabella con dati: Minimo, Area, Scavo, Abbasso, Anichimento, Puntamento, Scivolo, Ombreggiatura, Sottoterra.

Project title block for 'S.S. 78 "SARNANO - AMANDOLA"'. Includes logos for Anas Gruppo FS Italiane, Bruno Teodoro, and DeGnrs. Contains project details, scale (1:200), and a revision table at the bottom.