Aree e Volumi sez. n°21	
	Area
Scavo	32.12

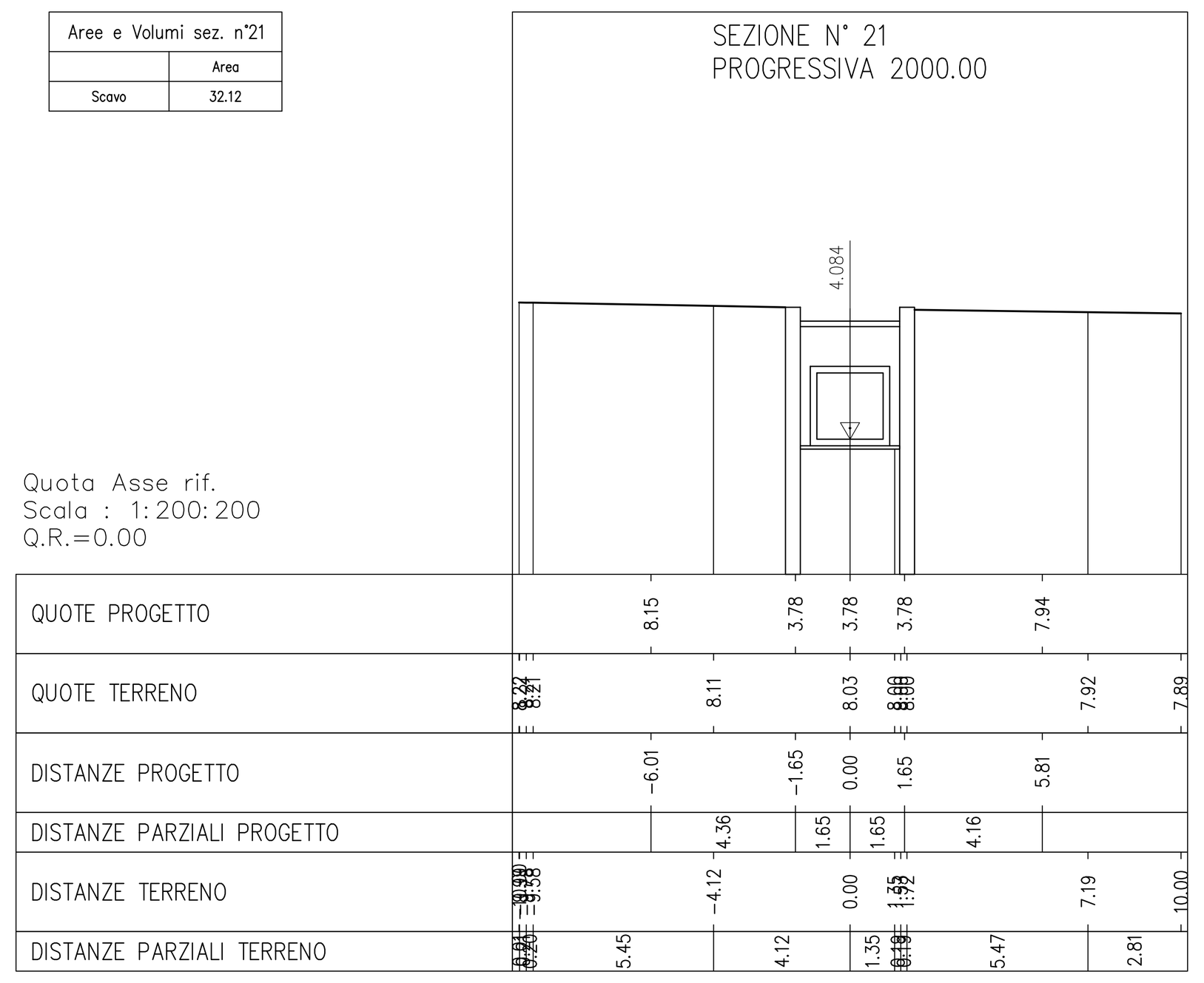

Aree e Volumi sez. n°22	
	Area
Scavo	35.48

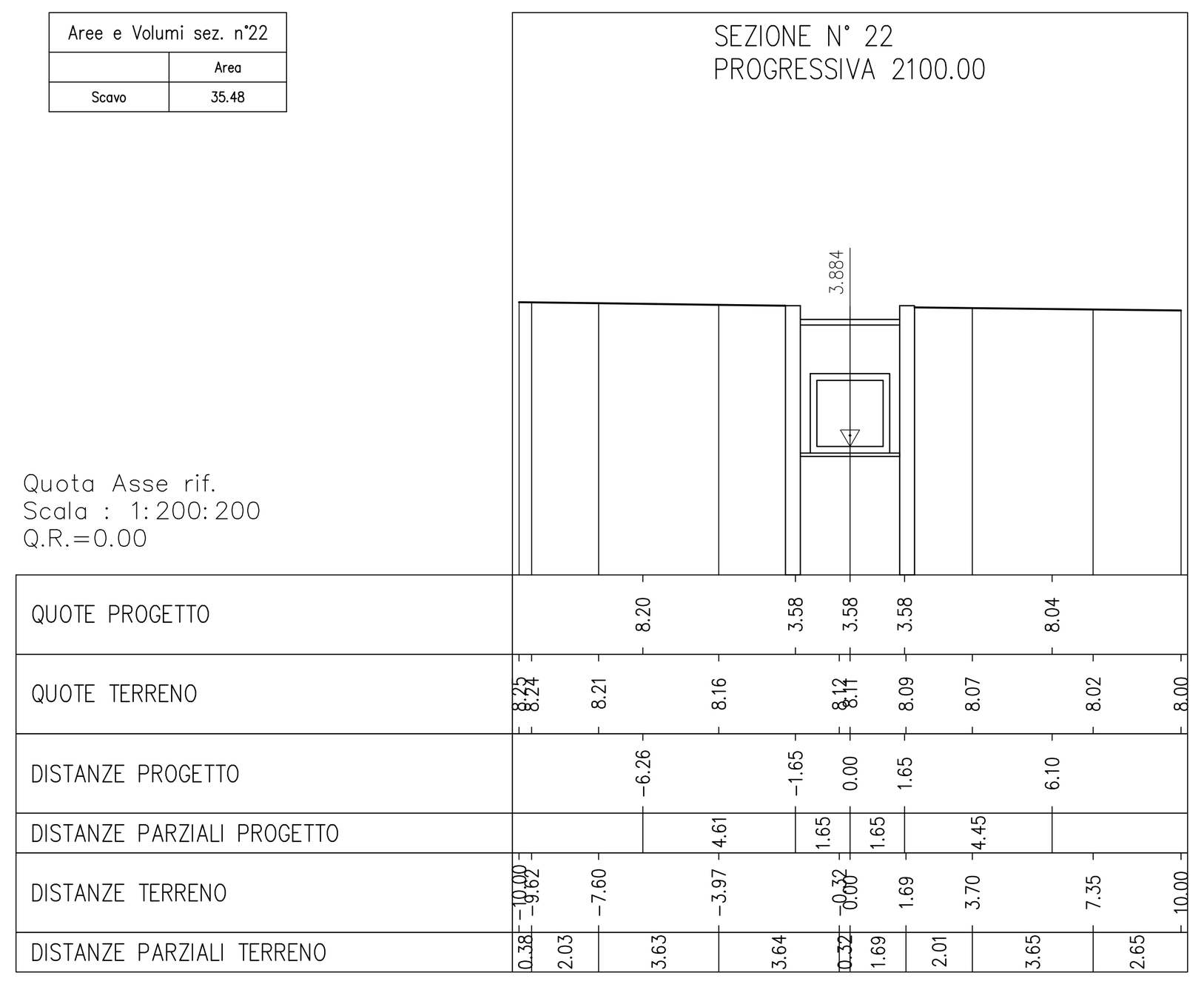

Aree e Volumi sez. n°23	
	Area
Scavo	16.79

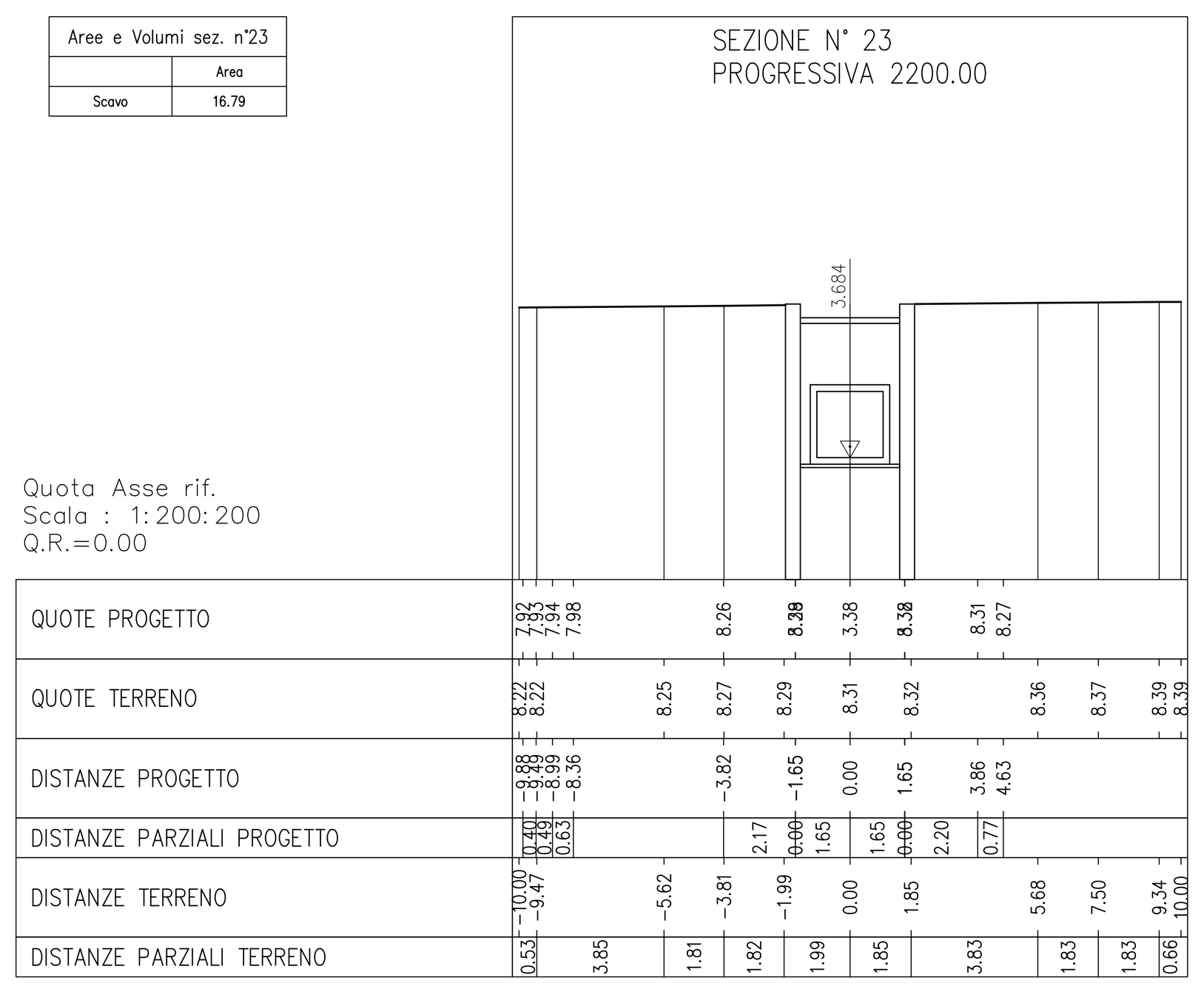

Aree e Volumi sez. n°24	
	Area
Scavo	18.06

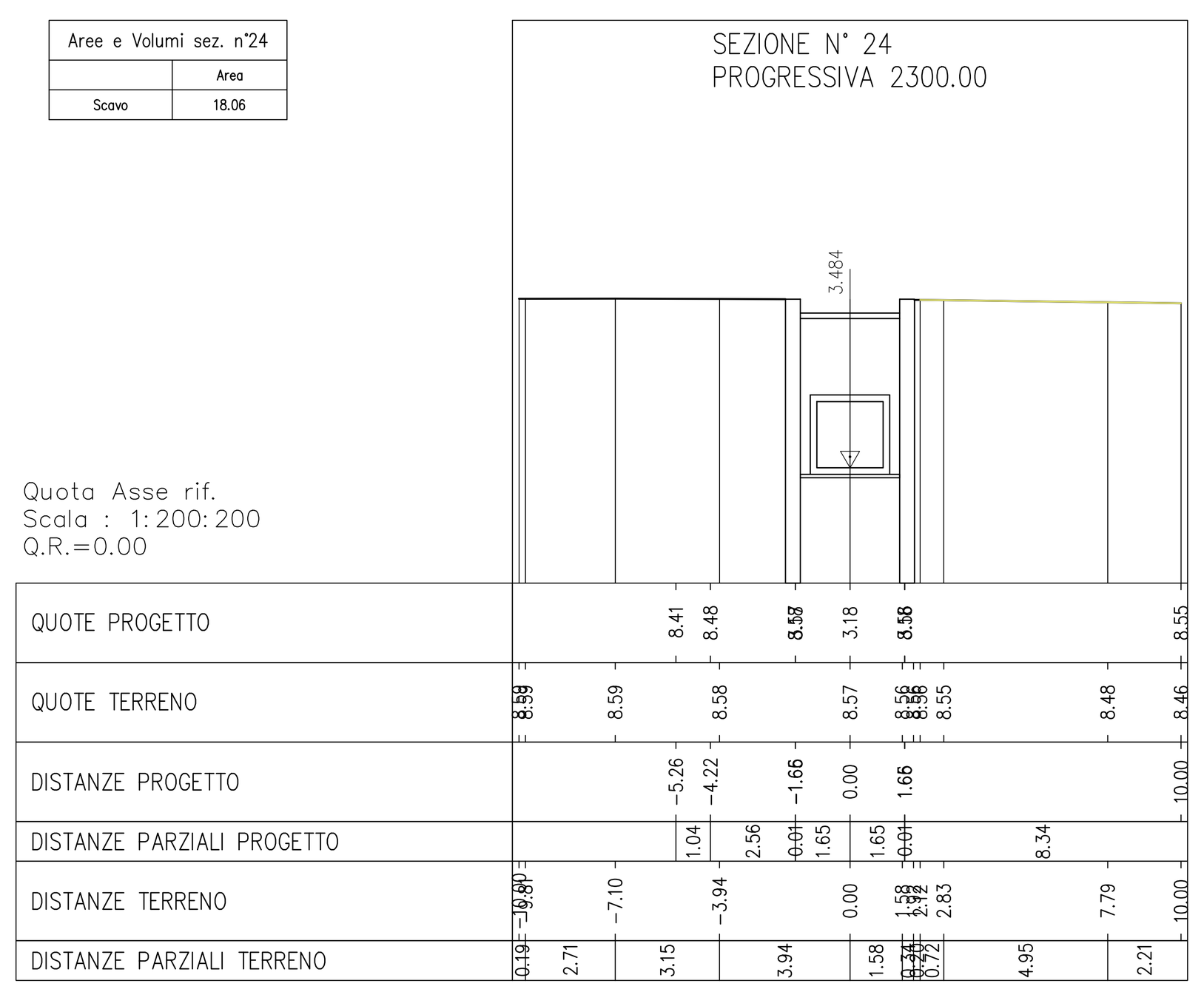

Aree e Volumi sez. n°25	
	Area
Scavo	15.59

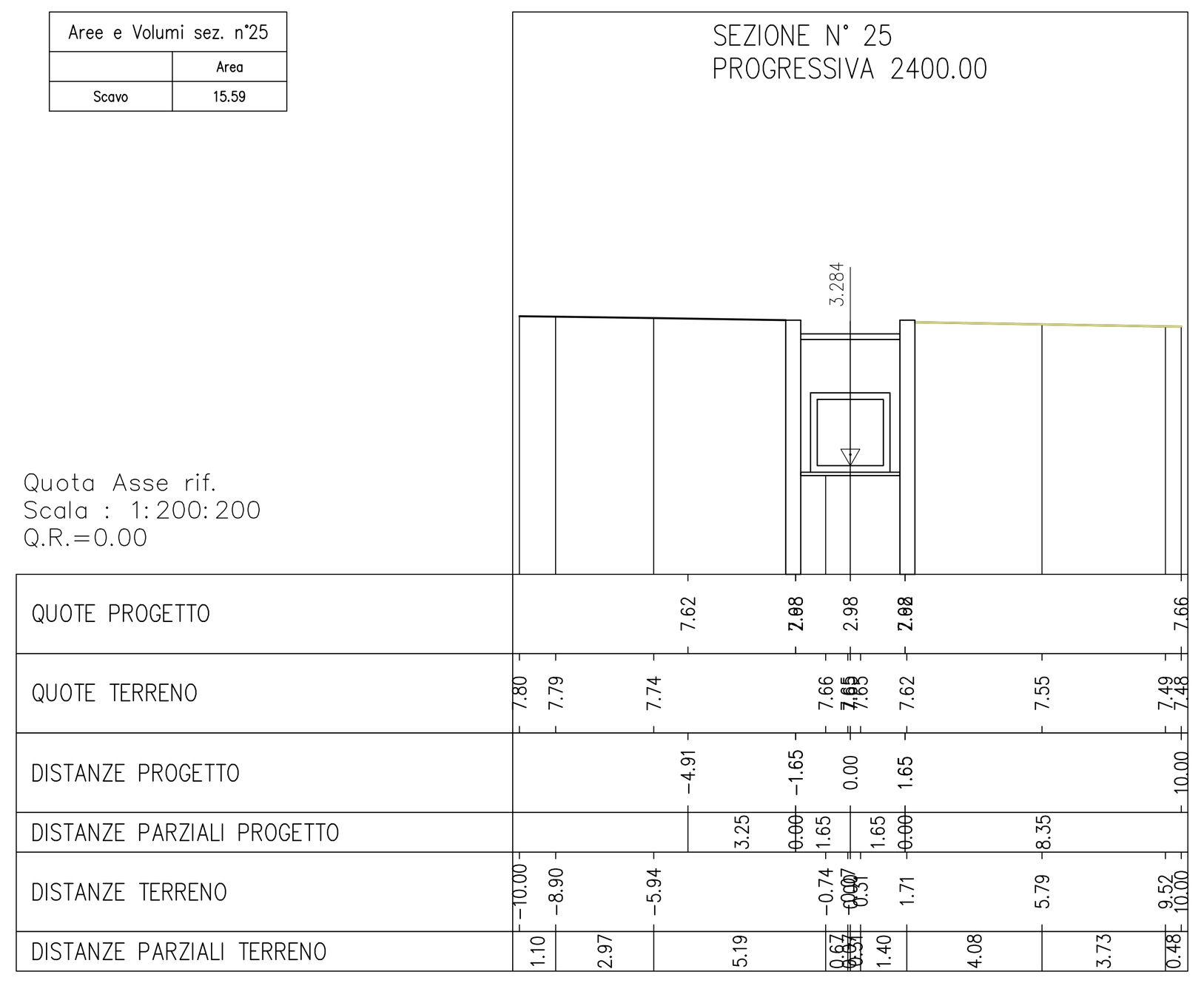

Aree e Volumi sez. n°26	
	Area
Scavo	14.83

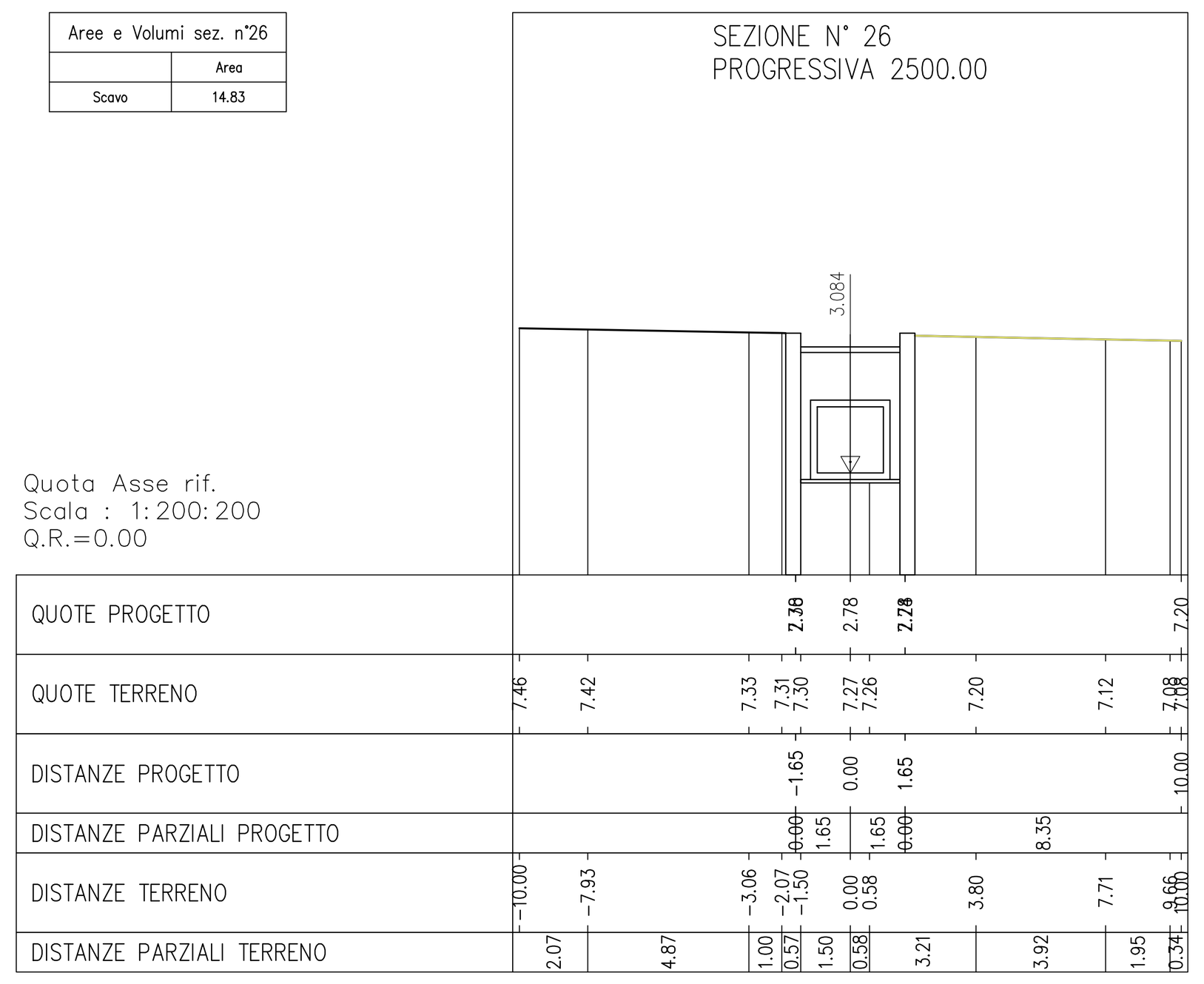

Aree e Volumi sez. n°27	
	Area
Scavo	11.58

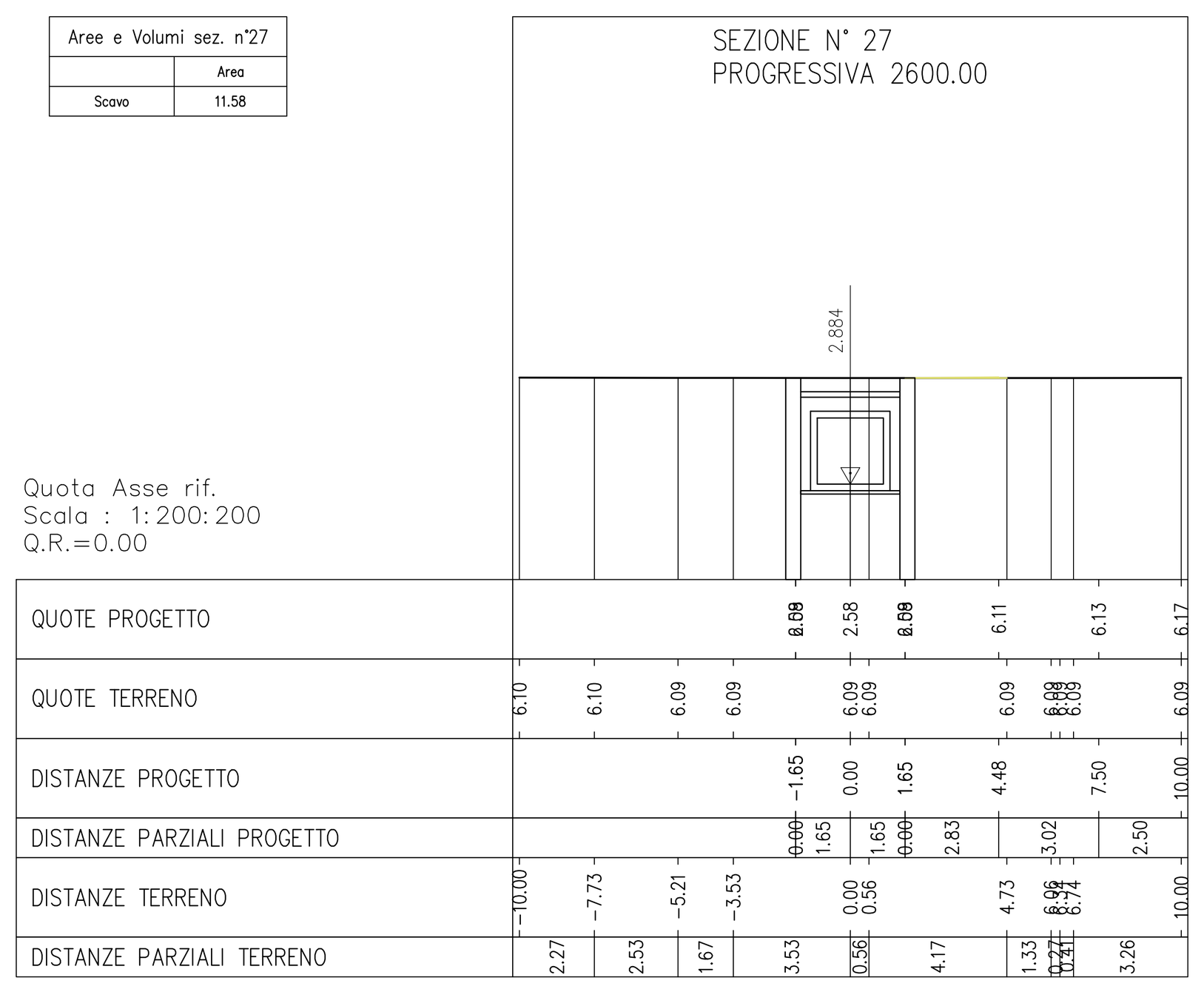

Aree e Volumi sez. n°28	
	Area
Scavo	12.29

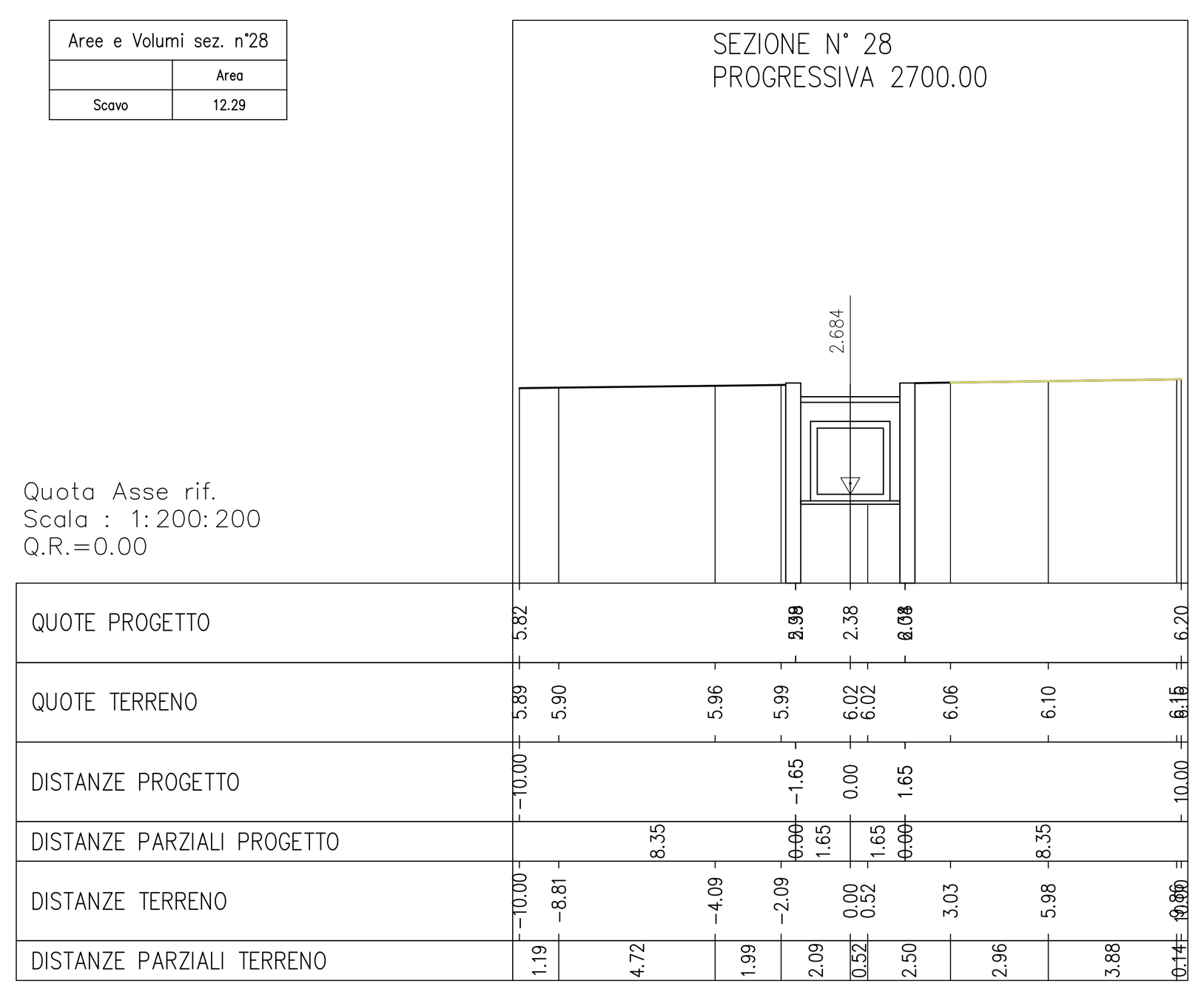

Aree e Volumi sez. n°29	
	Area
Scavo	15.32

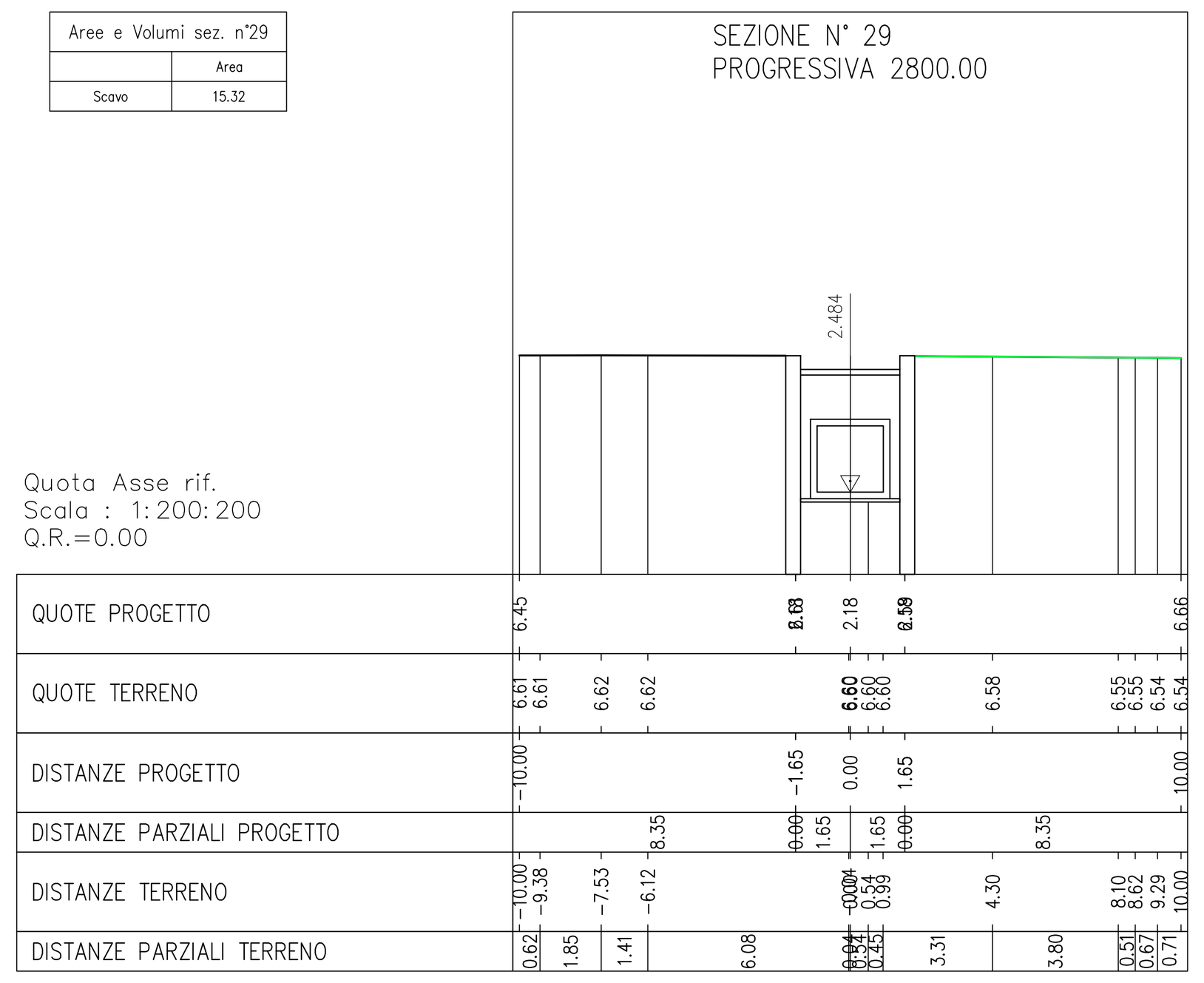

Aree e Volumi sez. n°30	
	Area
Scavo	15.99

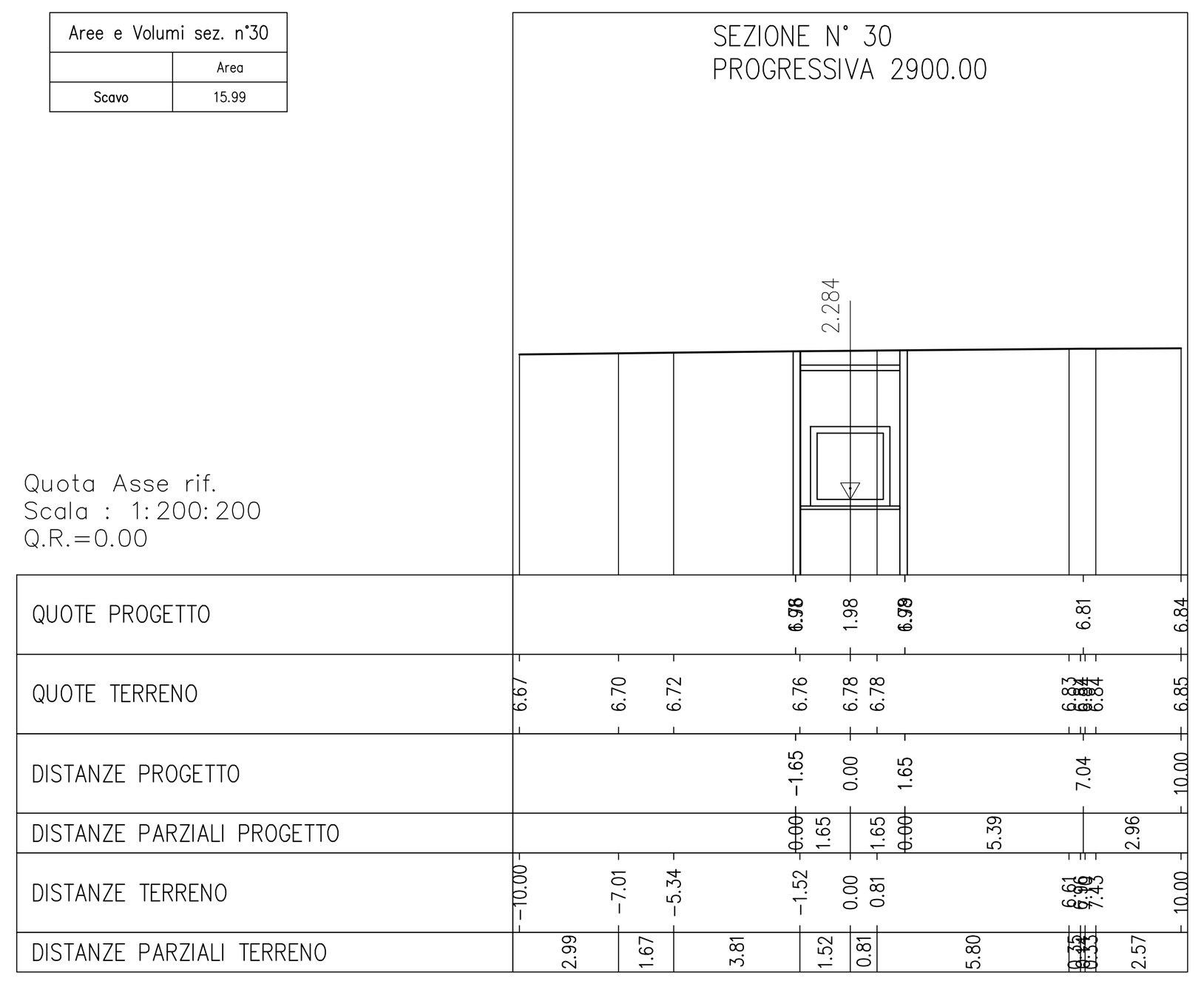

Aree e Volumi sez. n°31	
	Area
Scavo	15.73

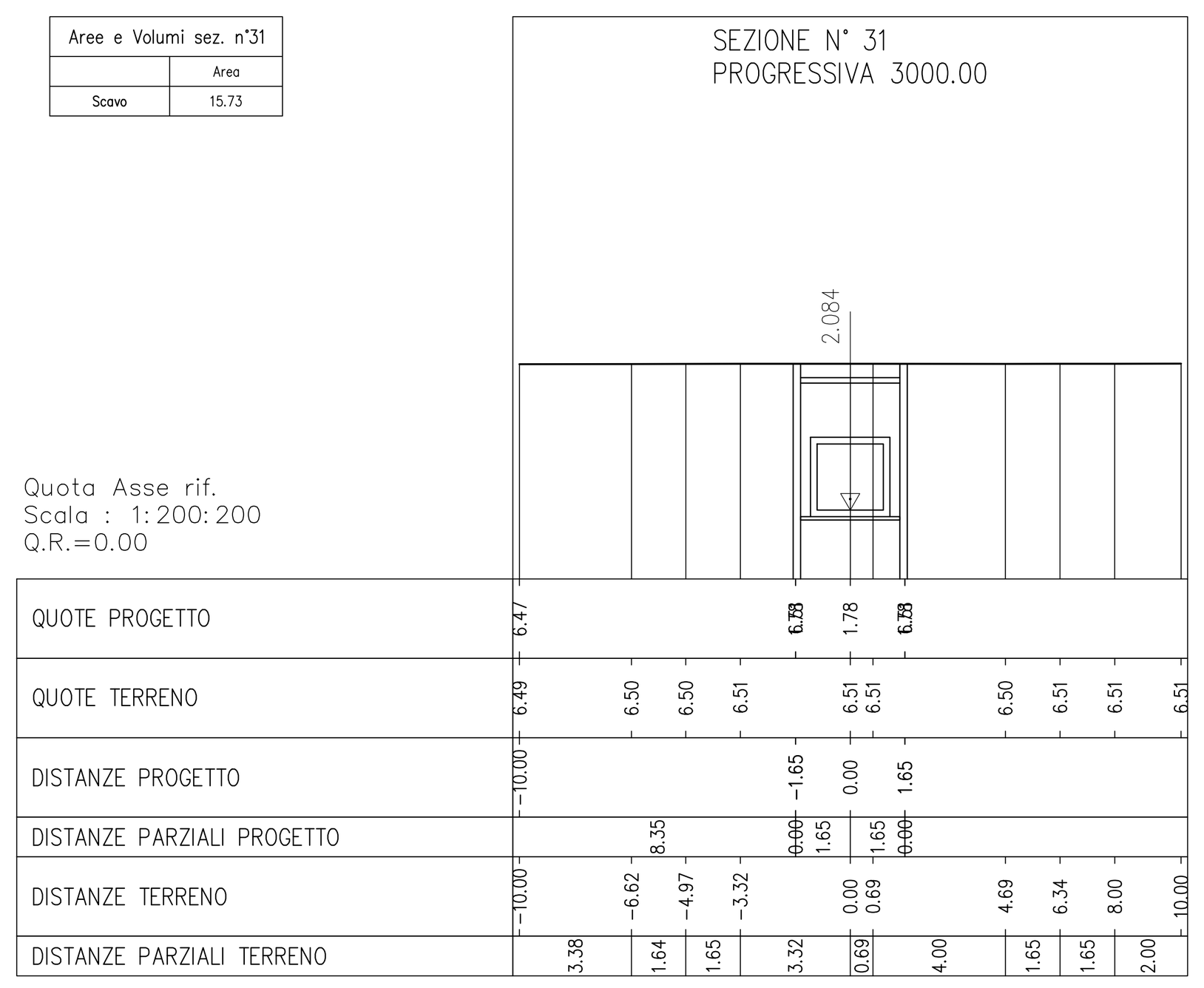

Aree e Volumi sez. n°32	
	Area
Scavo	13.48

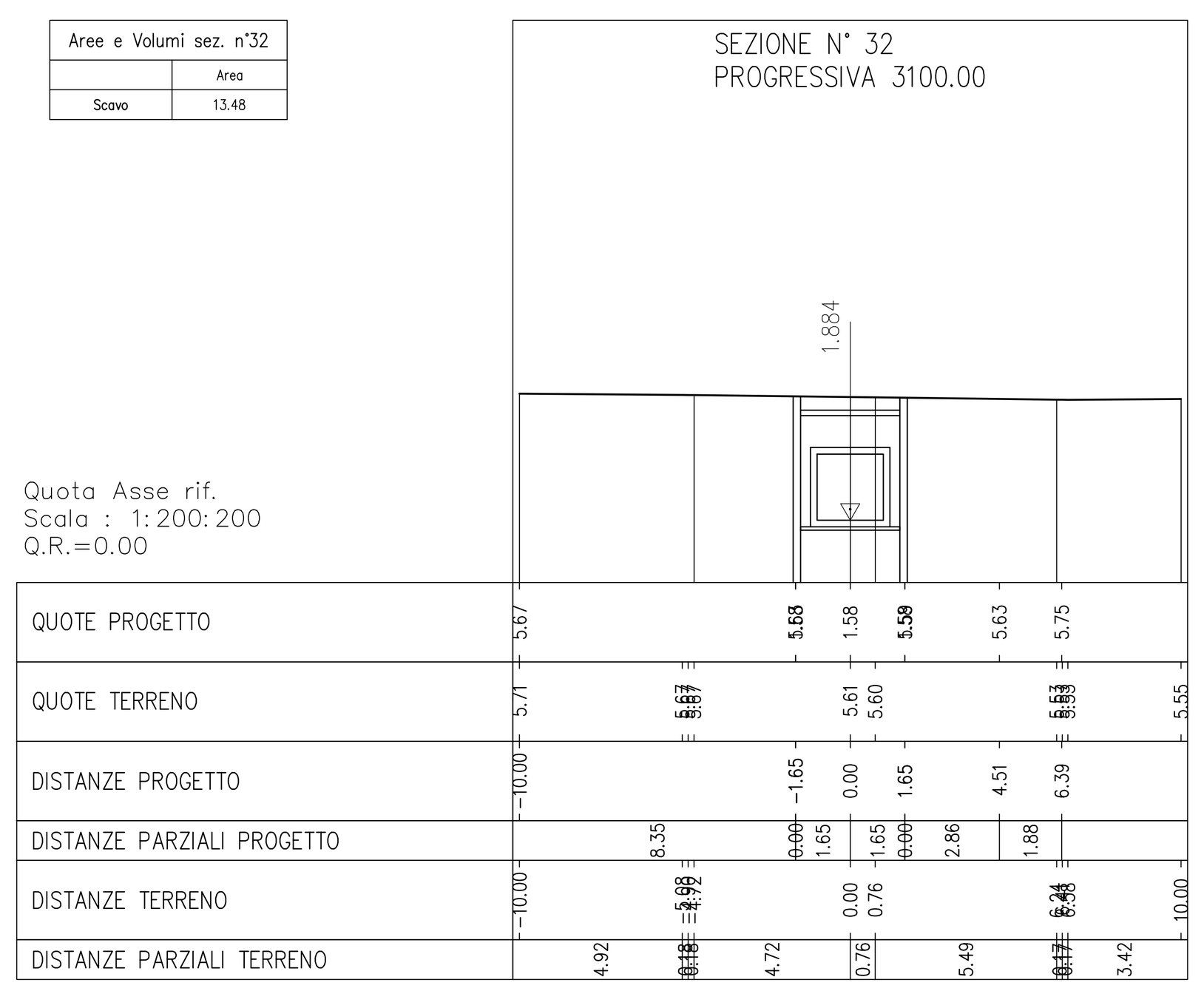

Aree e Volumi sez. n°33	
	Area
Scavo	12.87

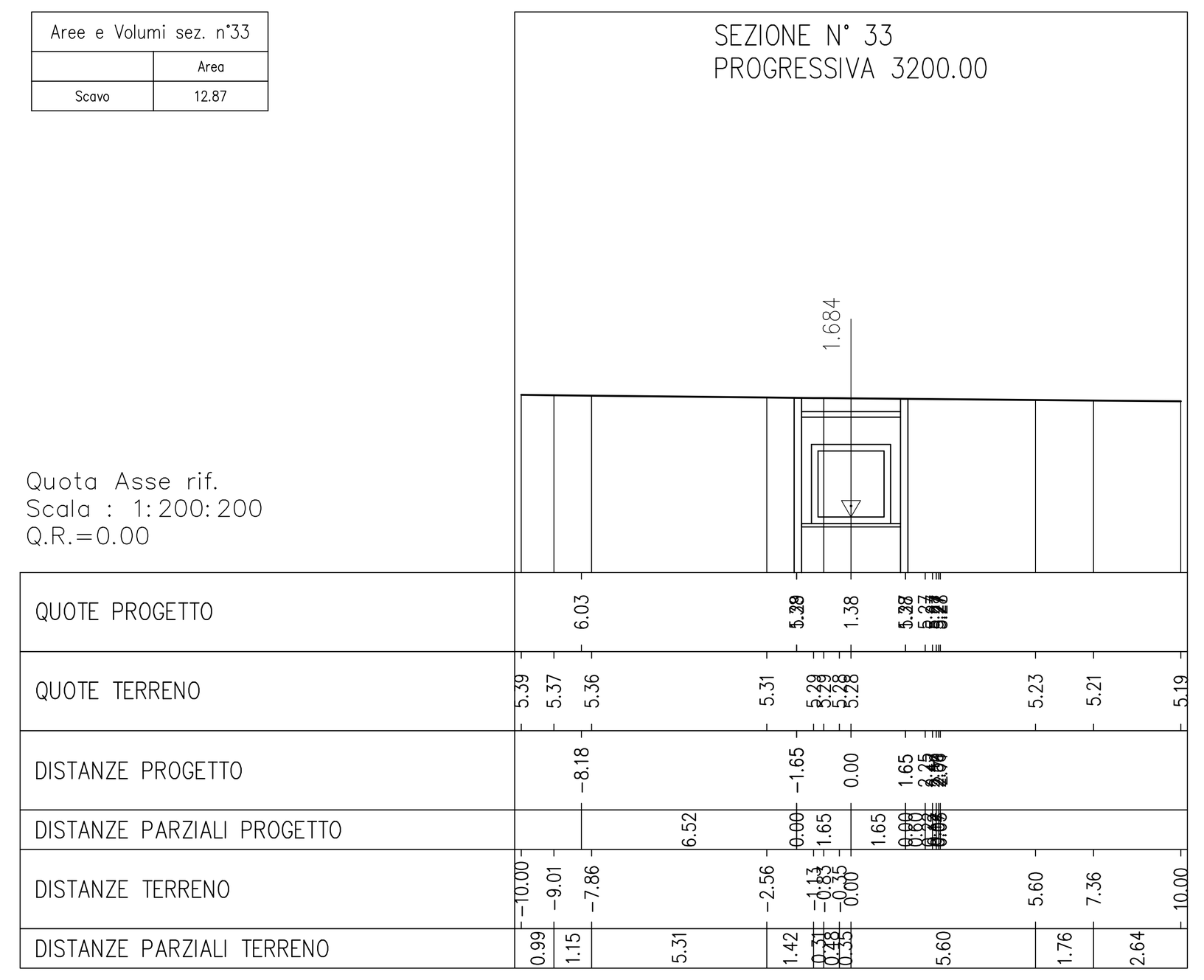

KEY PLAN – COLLETTORE IN16 (3246.87 mt)

Scala 1:10000

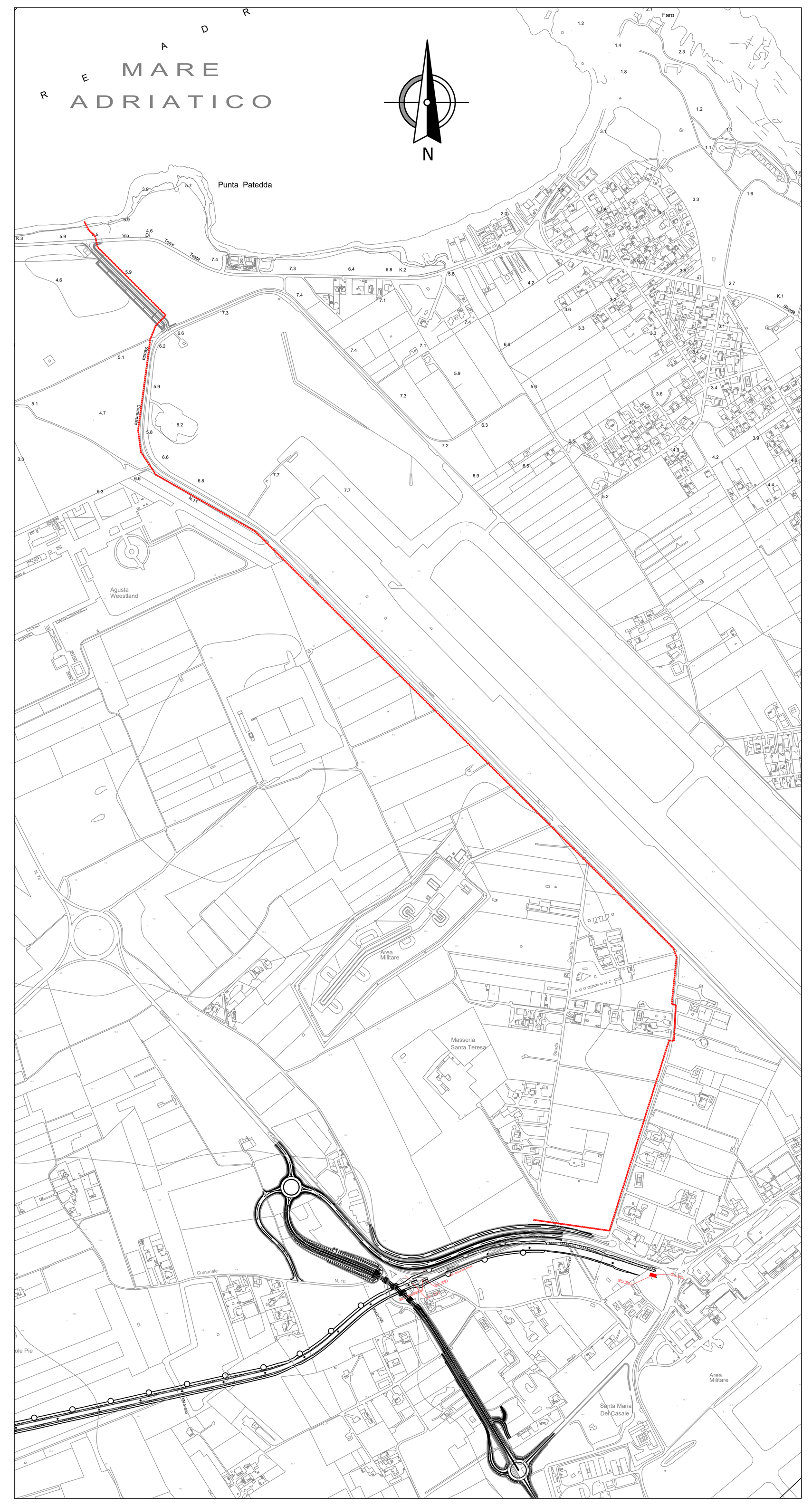

NOTA:

La realizzazione del collettore sarà effettuata partendo dalla sezione finale lato mare (pk 3+245.361) risalendo verso pk 0+000

COMMITTENTE:

RFI RETE FERROVIARIA ITALIANA
GRUPPO FERROVIE DELLO STATO ITALIANE

PROGETTAZIONE:

ITALFERR
GRUPPO FERROVIE DELLO STATO ITALIANE

CUP:J31D19000000001

S.O. OPERE GEOTECNICHE

PROGETTO DEFINITIVO

INTERVENTI CORRELATI AL RECEPIMENTO DELLE PRESCRIZIONI N. 1, 4, 35, 47, 56, 59, 60, 67 DI CUI ALL'ALLEGATO N. 2 ALLA DETERMINAZIONE CONCLUSIVA DELLA CONFERENZA DI SERVIZI PER IL COLLEGAMENTO FERROVIARIO DELL'AEROPORTO DEL SALENTO CON LA STAZIONE DI BRINDISI (NOTA PROT. RFI-NEMI.DIN.DIS\A0011\P\2022\0000427 DEL 18/11/2022)

INTERFERENZE IDRAULICHE
IN16
Sezioni trasversali - Tav. 2/2

SCALA: 1:200

COMMESSA	LOTTO	FASE	ENTE	TIPO DOC.	OPERA/DISCIPLINA	PROGR.	REV.
IA7K	02	D	11	PZ	IN1600	006	A

Rev.	Descrizione	Redatto	Data	Verificato	Data	Approvato	Data	Autorizzato Data
A	Emissione esecutiva	P. Luciani	Novembre 2022	I. Marchese	Novembre 2022	A. Ciavarella	Novembre 2022	L. Berardi Novembre 2022

File: IA7K02D11PZIN1600006A.dwg

n. Elab.: