

Badia Tedalda Eolico Srl

| Via Francesco Tamagno, 7 | 20124 Milano (MI) | P.IVA 12334000960 | PEC badiatedaldaeolicosrl@pec.it |

Parco Eolico Poggio Tre Vescovi

Referente di progetto

Dott. Roberto Schirru

Coordinamento tecnico

ENVIarea stp snc Ing. Cristina Rabozzi, Dott. Agr. Andrea Vatteroni, Dott. Agr. Elena Lanzi

Progettazione opere civili e cantierizzazione

ENKI srl Ing. Andrea Mazzetti

Progettazione opere di utenza e di rete per la connessione CP "Badia Tedalda"

Ing. Michele Pigliaru

Geologia e geotecnica

Sinergia srls Dott. Geol. Luca Gardone

Aspetti trasportistici

Siemens Gamesa S.A. Ing. Alessandro Noro

Topografia

3D Metrica Ing. Paolo Corradeghini

Anemometria

Skywind GmbH Ing. Sasha Claes

Studio di impatto ambientale, studio di incidenza ambientale, aspetti socio-economici e antropici

ENVIarea stp snc Ing. Cristina Rabozzi, Dott. Agr. Andrea Vatteroni, Dott. Agr. Elena Lanzi

Paesaggio

INLAND Landscape Architecture Arch. Andrea Meli

Biodiversità, ecosistemi e reti ecologiche

Consorzio Futuro in Ricerca Dott. Lisa Brancaleoni (aspetti floristico-vegetazionali)

Dott. For. Iliara Scatarzi aspetti forestali, ecosistemi e reti ecologiche

Dott. Biol. Marco Lucchesi avifauna

Dott. Dino Scaravelli chiroterofauna

Archeologia

Cooperativa archeologia s.c. Dott. Andrea Biondi

Acustica

Tecnocreo srl Ing. Matteo Bertoneri

CEM e vibrazioni

Ing. Michele Pigliaru

Formato: A4
Scala varie

Aprile 2023

PD.OCC.T.58.a

Progetto Parco Eolico

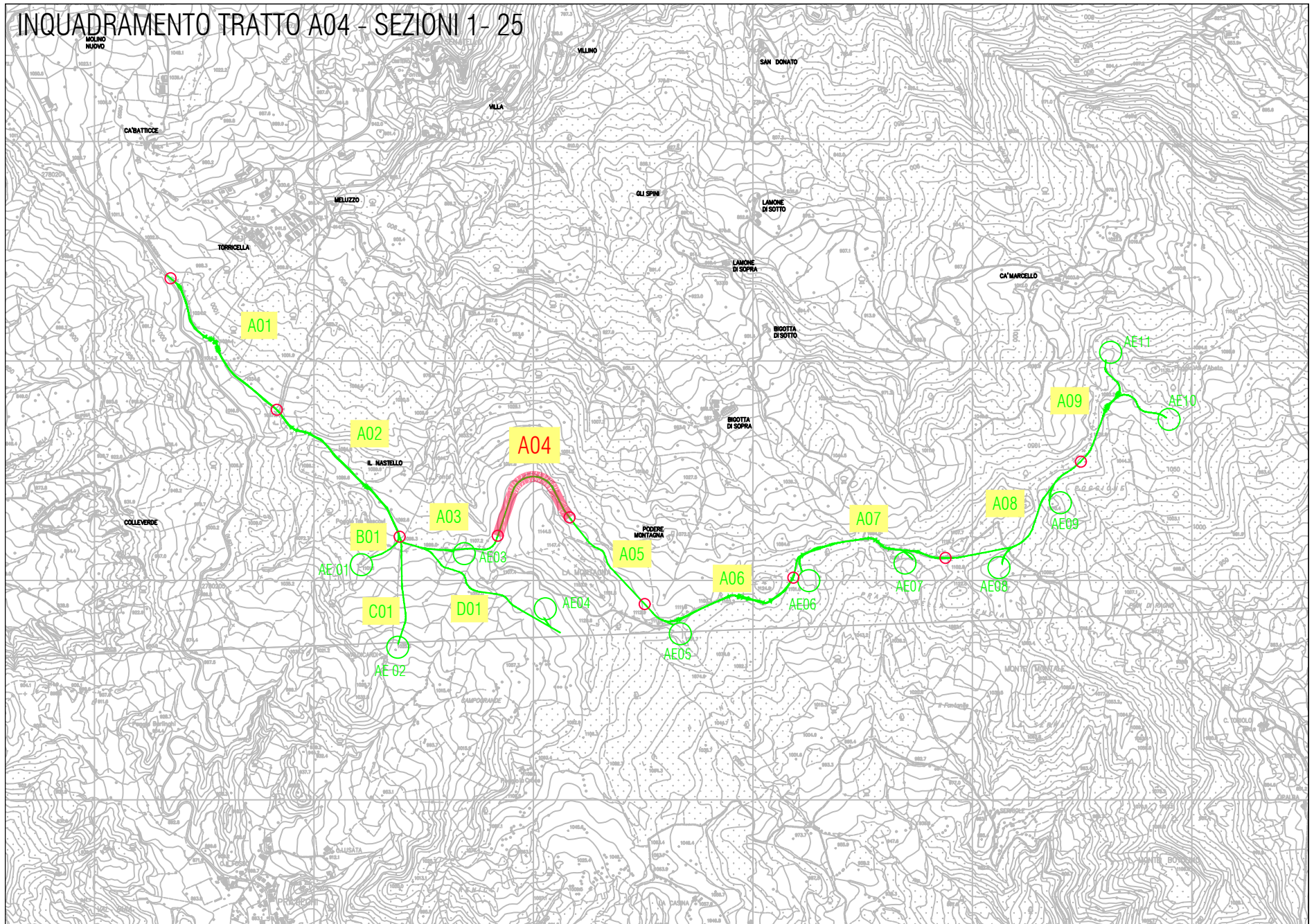
Opere civili

Libretto delle sezioni della viabilità di progetto 2 di 4


Rev.	Data	Oggetto
a	06/04/2023	Prima emissione

Progettazione specialistica
Soc. ENKI s.r.l.
Ing. Andrea Mazzetti
Ord. Ing. Prov. SI n.680

INQUADRAMENTO TRATTO A04 - SEZIONI 1- 25




PROFILO	A04
SEZIONE	A04_1
PROGRESSIVA	2124.89



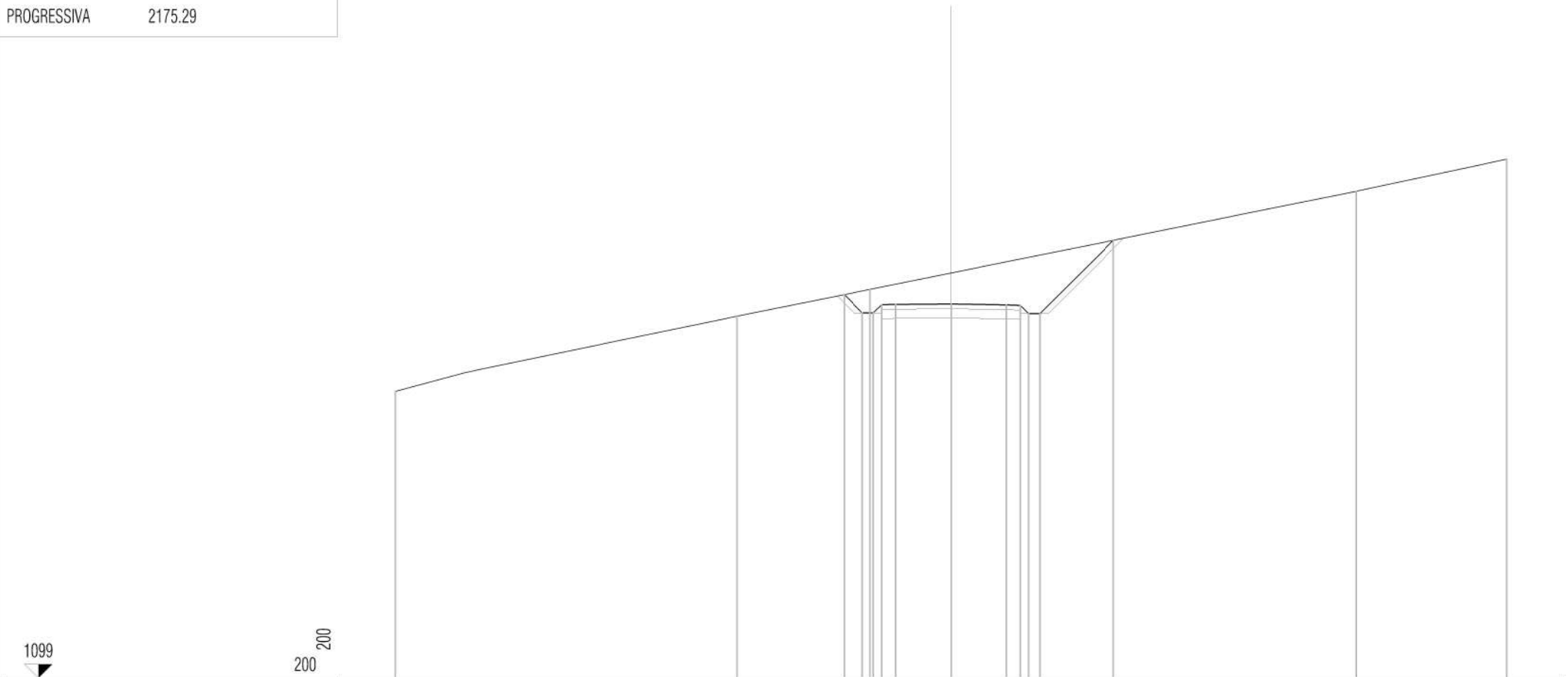
PROGRESSIVE TERRENO	-20.00	-16.76	-13.35	-9.29	-6.13	-2.93	0.65	7.11	13.61	20.00					
PARZIALI TERRENO	3.24	3.41	4.06	3.16	3.20	3.58	6.46	6.50	6.39						
QUOTE TERRENO	1108.25	1104.12	1105.00	1106.00	1106.70	1107.31	1107.89	1108.74	1109.65	1110.62					
PROGRESSIVE PROGETTO						-3.27	-2.80	-2.50	-2.00	0.00	2.00	2.50	2.80	3.20	4.25
PARZIALI PROGETTO						0.47	0.30	0.50	2.00	2.00	0.50	0.30	0.40	1.05	
QUOTE PROGETTO						1107.25	1107.32	1107.62	1107.63	1107.67	1107.66	1107.62	1107.32	1107.32	1108.37

PROFILO	A04
SEZIONE	A04_2
PROGRESSIVA	2150.09




PROGRESSIVE TERRENO	-20.00	-15.26	-10.50	-6.31		1.09		8.59		20.00						
PARZIALI TERRENO		4.74	4.76	4.19		7.40		7.50		11.41						
QUOTE TERRENO	1106.49	1107.75	1108.97	1110.00		1111.45		1113.01		1115.17						
PROGRESSIVE PROGETTO																
PARZIALI PROGETTO						0.73	0.40	0.30	0.50	2.00	2.00	0.50	0.30	0.40	2.74	
QUOTE PROGETTO						1110.47	1109.73	1109.73	1110.03	1110.04	1110.07	1110.03	1110.02	1109.72	1109.72	1112.46

PROFILO	A04
SEZIONE	A04_3
PROGRESSIVA	2175.29



PROGRESSIVE TERRENO	-20.00	-7.70	-2.92		14.57	20.00							
PARZIALI TERRENO		12.30	4.78		17.49	5.43							
QUOTE TERRENO	1109.32	1112.03	1113.00		1116.53	1117.69							
PROGRESSIVE PROGETTO			-3.86	-3.20	-2.80	-2.50	-2.00	0.00	2.00	2.50	2.80	3.20	5.84
PARZIALI PROGETTO			0.66	0.40	0.30	0.50	2.00	2.00	0.50	0.30	0.40	2.64	
QUOTE PROGETTO			1112.81	1112.15	1112.15	1112.45	1112.45	1112.47	1112.43	1112.42	1112.12	1112.12	1114.77

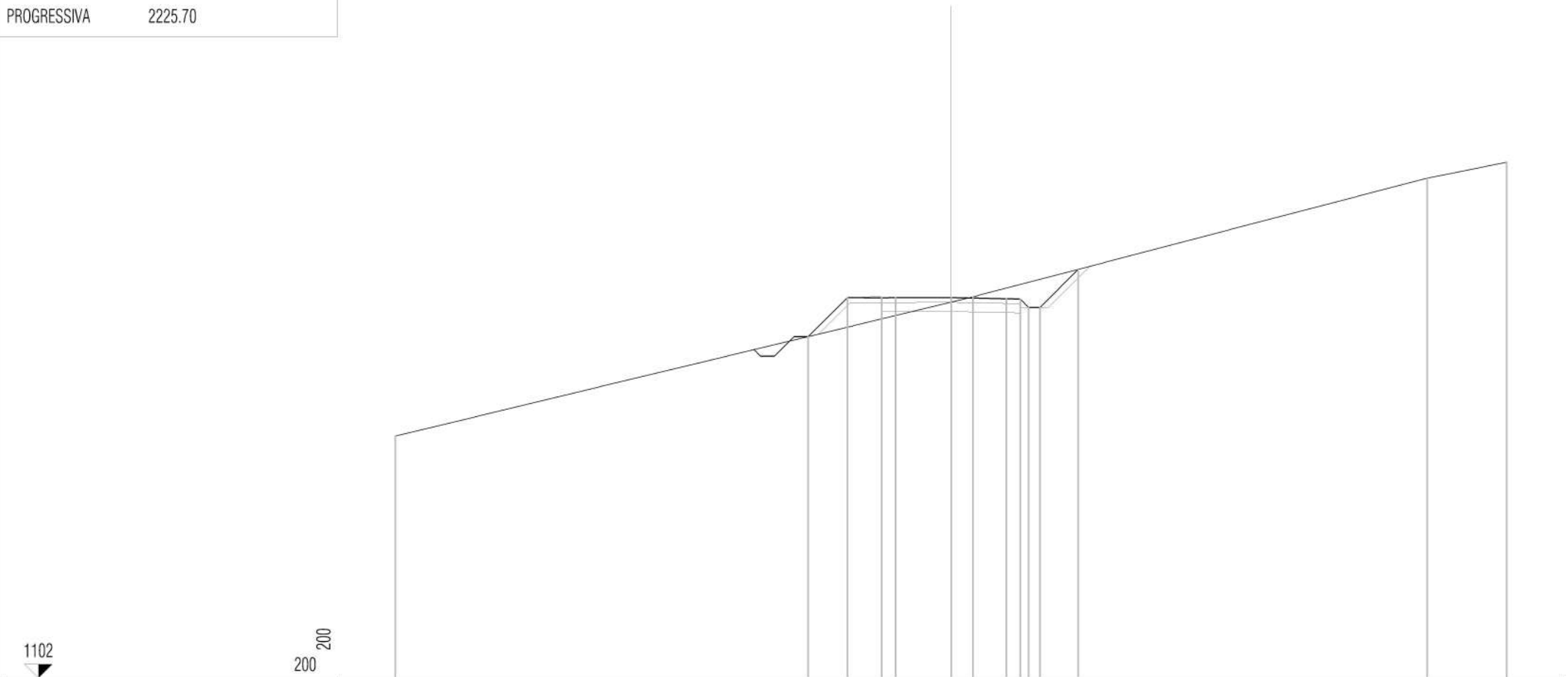
PROFILO	A04
SEZIONE	A04_4
PROGRESSIVA	2200.49



PROGRESSIVE TERRENO	-20.00	-10.47	20.00
PARZIALI TERRENO	9.53	30.47	
QUOTE TERRENO	1110.60	1112.86	1119.60
PROGRESSIVE PROGETTO			
PARZIALI PROGETTO			
QUOTE PROGETTO			

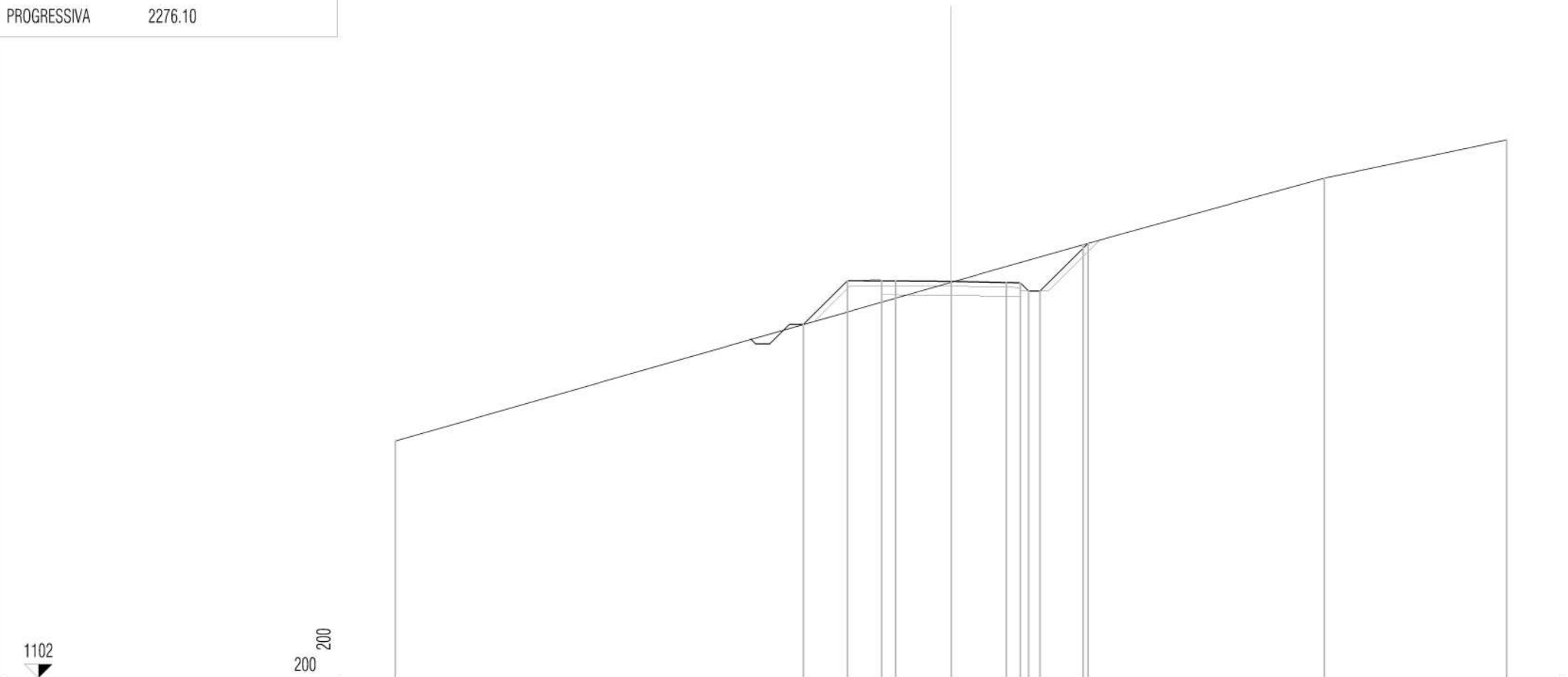
1114.46	0.43	1114.43	0.30	1114.73	0.50	2.00	2.00	1114.70	0.50	1114.69	0.30	1114.39	0.40	1116.31	5.11
---------	------	---------	------	---------	------	------	------	---------	------	---------	------	---------	------	---------	------

PROFILO	A04
SEZIONE	A04_5
PROGRESSIVA	2225.70



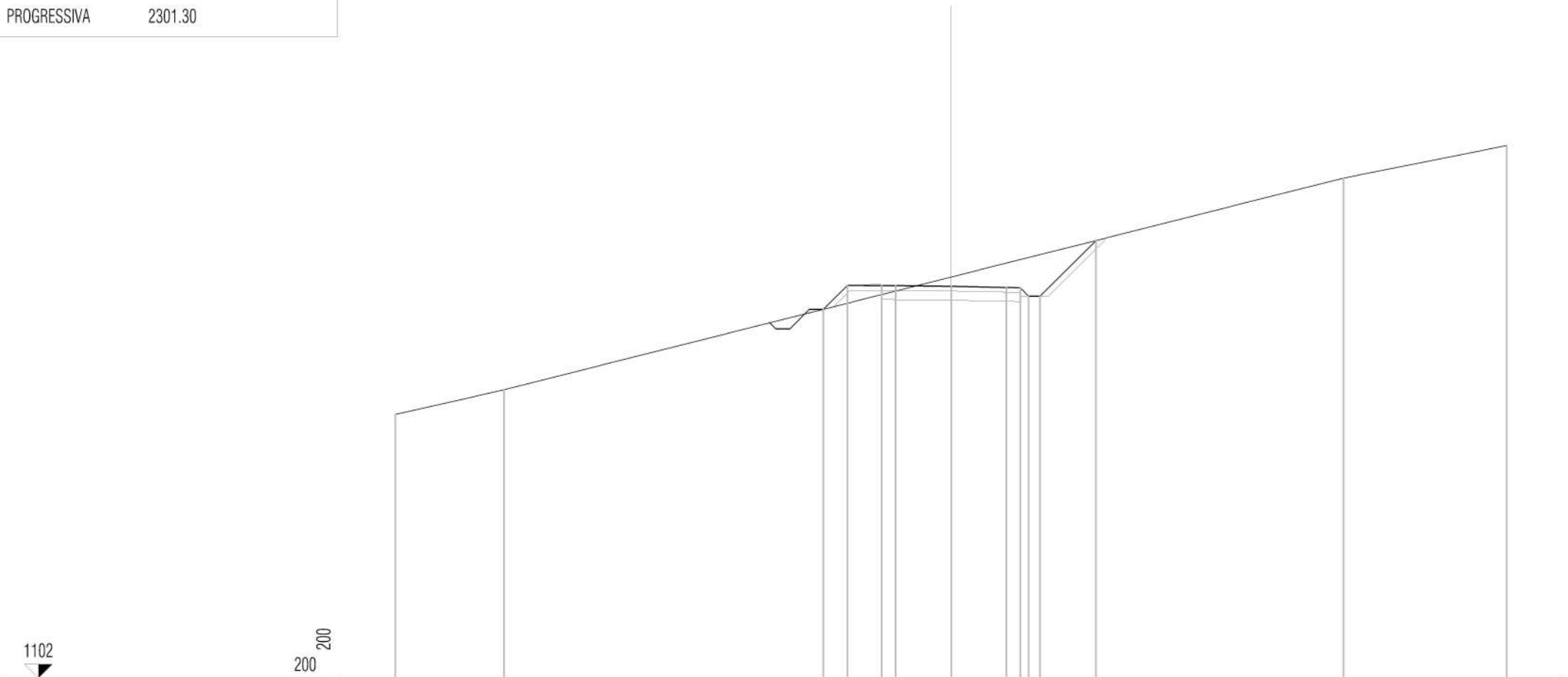
PROGRESSIVE TERRENO	-20.00				0.78					17.13	20.00	
PARZIALI TERRENO		20.78				16.35				2.87		
QUOTE TERRENO	1110.71				1115.73					1120.00	1120.58	
PROGRESSIVE PROGETTO			-5.15	-3.75	-2.50	-2.00	0.00	2.00	2.50	2.80	3.20	4.57
PARZIALI PROGETTO			1.40	1.25	0.50	2.00	2.00	0.50	0.30	0.40	1.37	
QUOTE PROGETTO			1114.29	1115.70	1115.70	1115.70	1115.70	1115.66	1115.65	1115.35	1115.35	1116.71

PROFILO	A04
SEZIONE	A04_7
PROGRESSIVA	2276.10




PROGRESSIVE TERRENO	-20.00						4.74		13.44		20.00		
PARZIALI TERRENO		24.74					8.70		6.56				
QUOTE TERRENO	1110.54						1117.61		1120.00		1121.38		
PROGRESSIVE PROGETTO			-5.32	-3.75	-2.50	-2.00	0.00	2.00	2.50	2.80	3.20	4.92	
PARZIALI PROGETTO			1.57	1.25	0.50	2.00	2.00	0.50	0.30	0.40	1.72		
QUOTE PROGETTO			1114.73	1116.31	1116.30	1116.30	1116.28	1116.24	1116.23	1115.93	1115.93	1117.66	

PROFILO	A04
SEZIONE	A04_8
PROGRESSIVA	2301.30



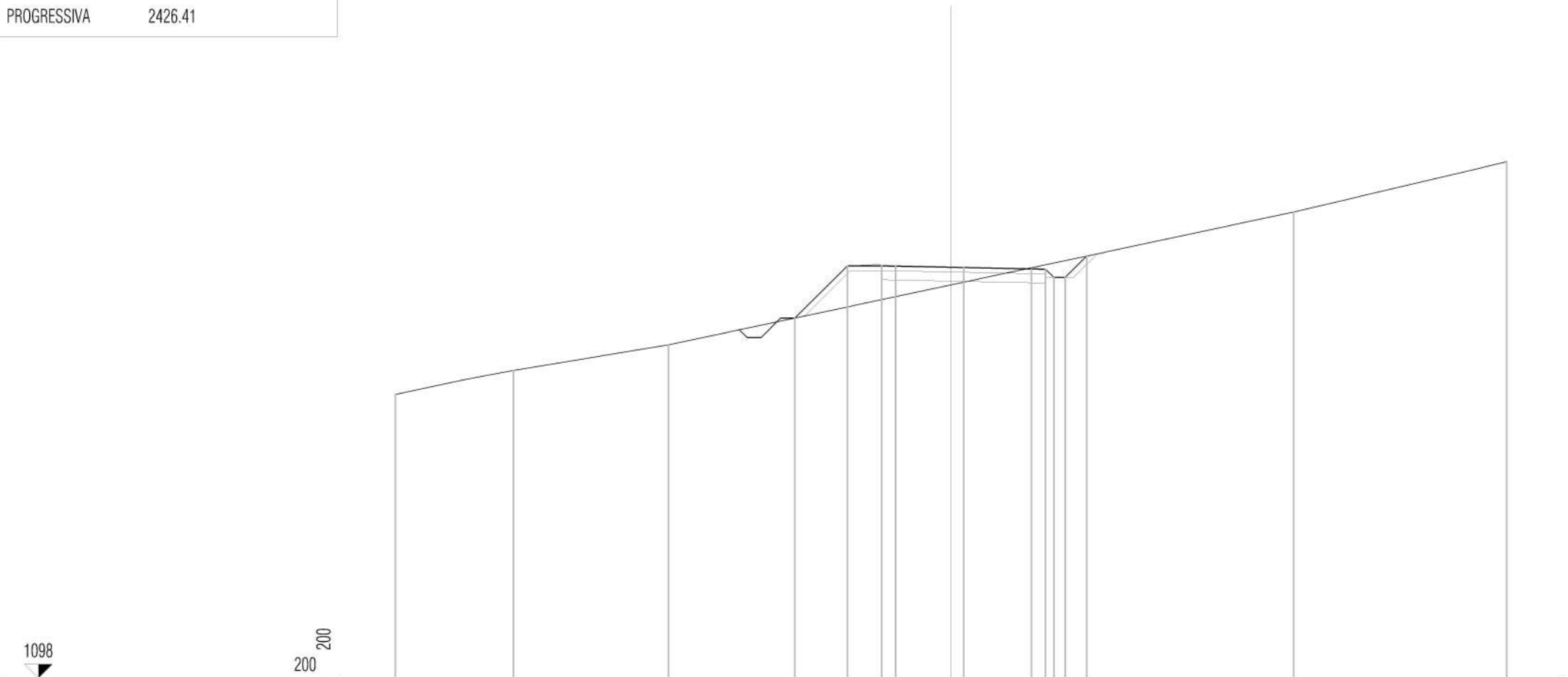
PROGRESSIVE TERRENO	-20.00	-16.09								14.11	20.00		
PARZIALI TERRENO		3.91				30.20				5.89			
QUOTE TERRENO	1111.49	1112.38								1120.00	1121.18		
PROGRESSIVE PROGETTO				-4.61	-3.75	-2.50	-2.00	0.00	2.00	2.50	2.80	3.20	5.20
PARZIALI PROGETTO				0.86	1.25	0.50	2.00	2.00	0.50	0.30	0.40	2.00	
QUOTE PROGETTO				1115.28	1116.14	1116.14	1116.13	1116.10	1116.06	1116.05	1115.75	1115.75	1117.75

PROFILO	A04
SEZIONE	A04_11
PROGRESSIVA	2376.52




PROGRESSIVE TERRENO	-20.00	-10.04	-1.47	18.22	20.00						
PARZIALI TERRENO		9.96	8.57	19.69	1.78						
QUOTE TERRENO	1110.00	1111.35	1112.94	1115.58	1115.99						
PROGRESSIVE PROGETTO		-4.58	-3.75	-2.50	-2.00	0.45	2.90	3.40	3.70	4.10	5.15
PARZIALI PROGETTO		0.83	1.25	0.50	2.45	2.45	0.50	0.30	0.40	1.05	
QUOTE PROGETTO		1112.36	1113.19	1113.19	1113.18	1113.13	1113.08	1113.07	1112.77	1112.77	1113.82

PROFILO	A04
SEZIONE	A04_13
PROGRESSIVA	2426.41



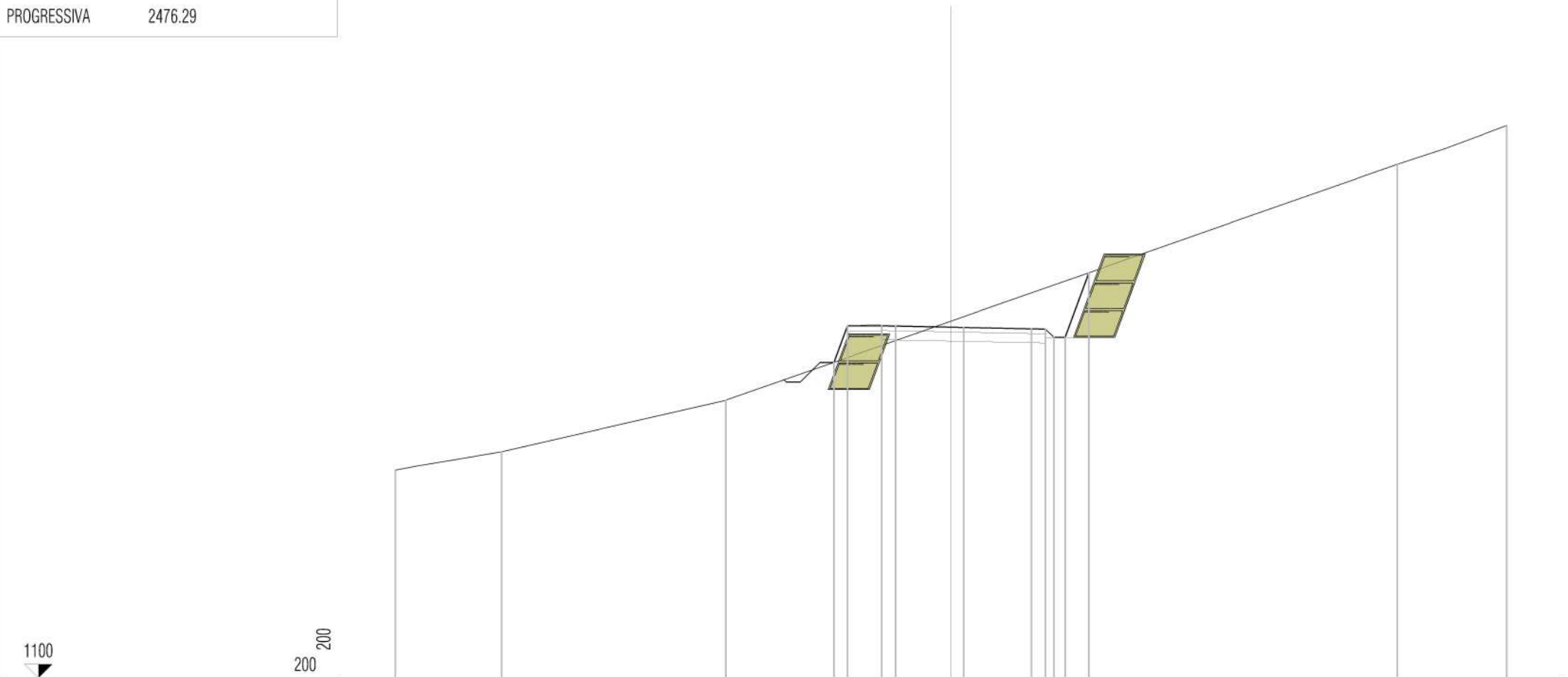
PROGRESSIVE TERRENO	-20.00	-15.75	-10.17						12.34	20.00			
PARZIALI TERRENO		4.25	5.58				22.51		7.66				
QUOTE TERRENO	1108.22	1109.08	1110.00						1114.78	1116.60			
PROGRESSIVE PROGETTO				-5.63	-3.75	-2.50	-2.00	0.45	2.90	3.40	3.70	4.10	4.87
PARZIALI PROGETTO				1.88	1.25	0.50	2.45	2.45	0.50	0.30	0.40	0.77	
QUOTE PROGETTO				1110.96	1112.85	1112.84	1112.83	1112.79	1112.74	1112.73	1112.43	1112.43	1113.20

PROFILO	A04
SEZIONE	A04_14
PROGRESSIVA	2451.35



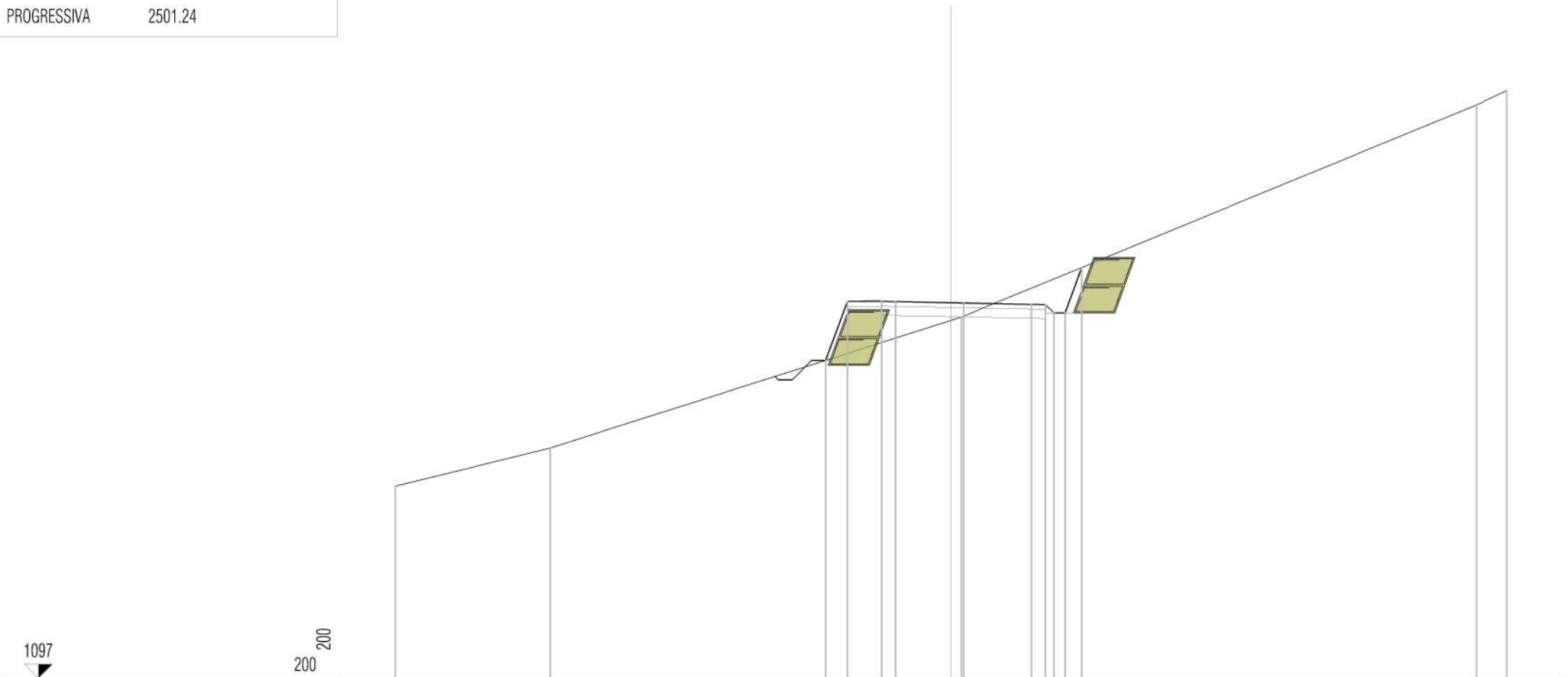
PROGRESSIVE TERRENO	-20.00	-14.32	-9.77		4.58		20.00							
PARZIALI TERRENO		5.68	4.55	14.35		15.42								
QUOTE TERRENO	1108.81	1110.00	1111.36		1115.12		1118.55							
PROGRESSIVE PROGETTO				-3.42	-3.20	-2.80	-2.50	-2.00	0.45	2.90	3.40	3.70	4.10	6.53
PARZIALI PROGETTO				0.22	0.40	0.30	0.50	2.45	2.45	0.50	0.30	0.40	2.43	
QUOTE PROGETTO				1113.03	1113.24	1113.24	1113.54	1113.53	1113.48	1113.43	1113.42	1113.12	1113.12	1115.55

PROFILO	A04
SEZIONE	A04_15
PROGRESSIVA	2476.29



PROGRESSIVE TERRENO	-20.00	-16.17		-8.11						16.06	20.00				
PARZIALI TERRENO		3.83		8.06					24.17		3.94				
QUOTE TERRENO	1107.48	1108.15		1110.00						1118.50	1119.90				
PROGRESSIVE PROGETTO						4.23	3.75	2.50	2.00	0.45	2.90	3.40	3.70	4.10	4.94
PARZIALI PROGETTO						0.48	1.25	0.50	2.45	2.45	0.50	0.30	0.40	0.84	
QUOTE PROGETTO						1111.36	1112.69	1112.69	1112.68	1112.63	1112.58	1112.57	1112.27	1112.27	1114.59

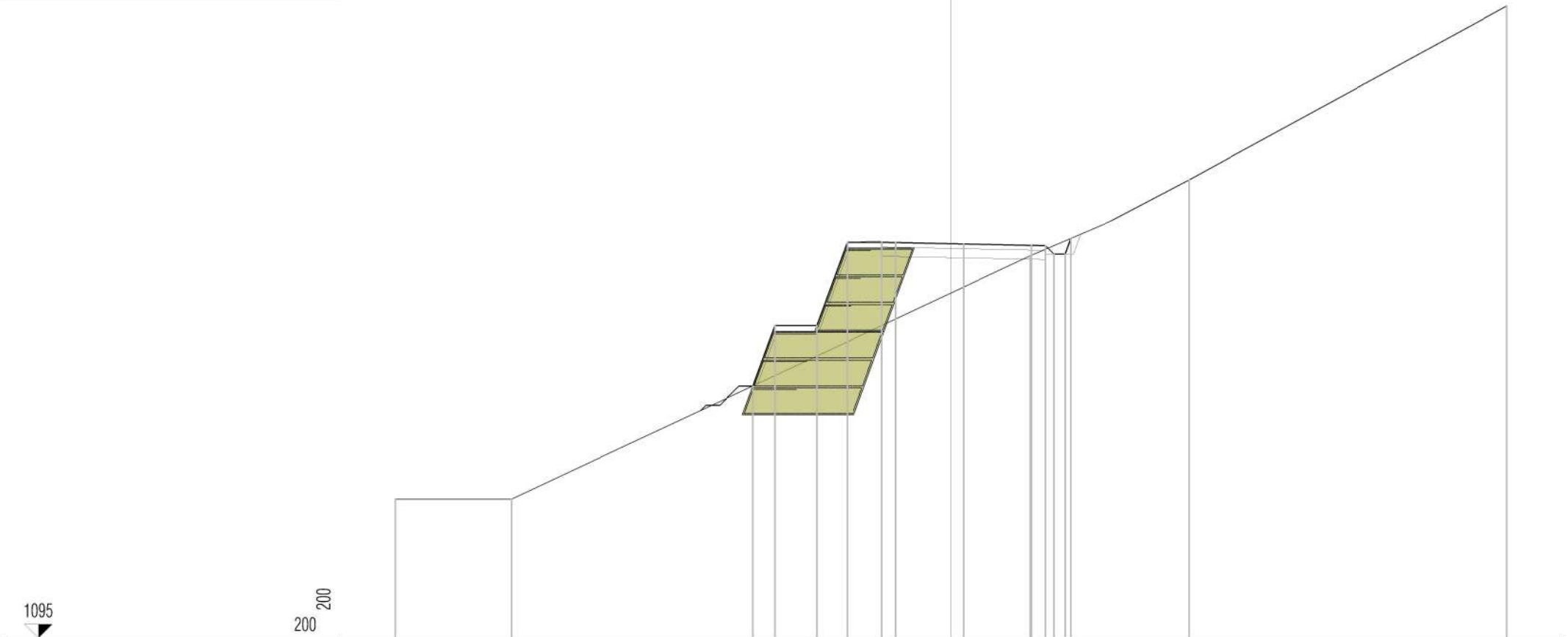
PROFILO	A04
SEZIONE	A04_16
PROGRESSIVA	2501.24



PROGRESSIVE TERRENO	-20.00	-14.43		0.37				18.89	20.00
PARZIALI TERRENO		5.57		14.80				18.52	1.11
QUOTE TERRENO	1108.91	1105.28		1110.00				1117.64	1118.16
PROGRESSIVE PROGETTO									
PARZIALI PROGETTO									
QUOTE PROGETTO									

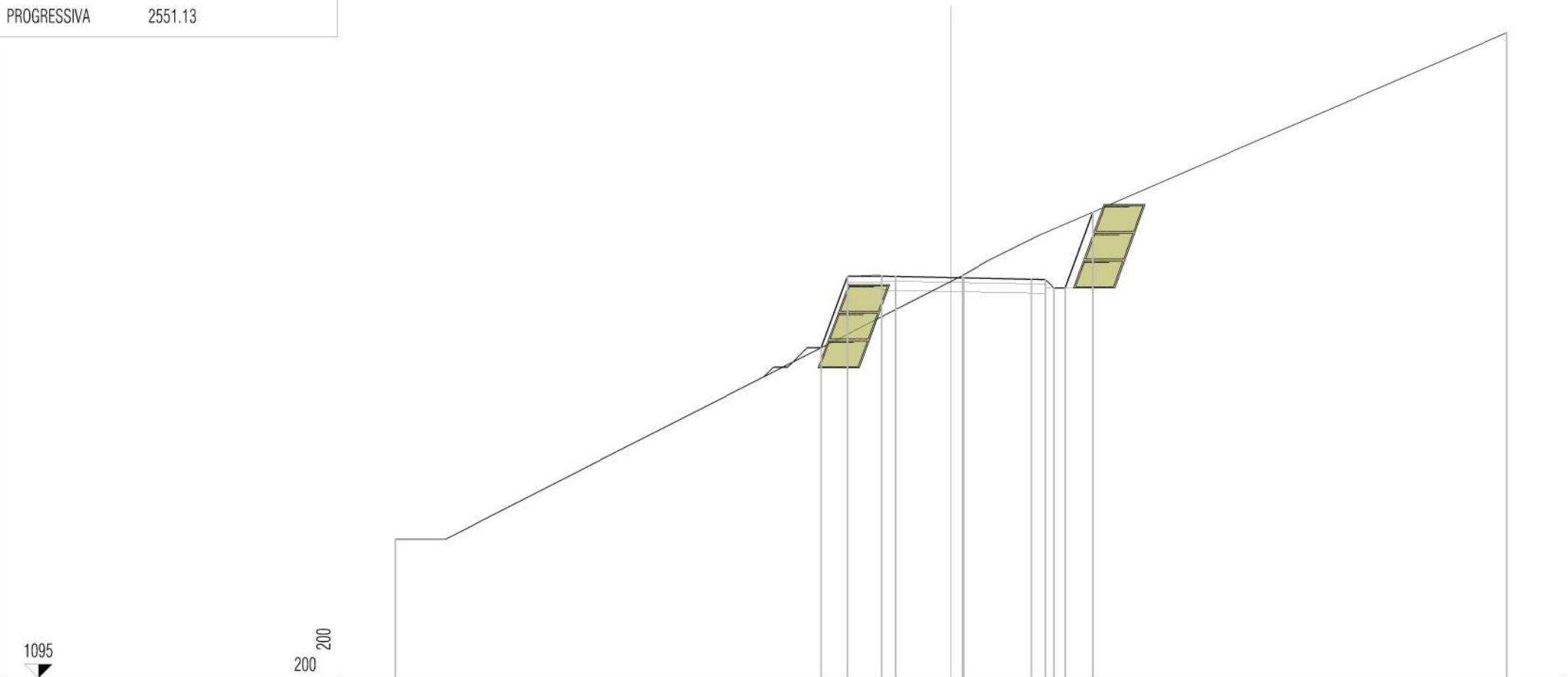
-4.52
 -3.75
 -2.50
 -2.00
 0.45
 0.45
 2.90
 3.40
 3.70
 4.10
 4.70
 0.77
 1.25
 0.50
 2.45
 2.45
 0.50
 0.30
 0.40
 0.60
 1108.44
 1110.57
 1110.57
 1110.56
 1110.51
 1110.46
 1110.45
 1110.15
 1110.15
 1111.78

PROFILO	A04
SEZIONE	A04_17
PROGRESSIVA	2526.18



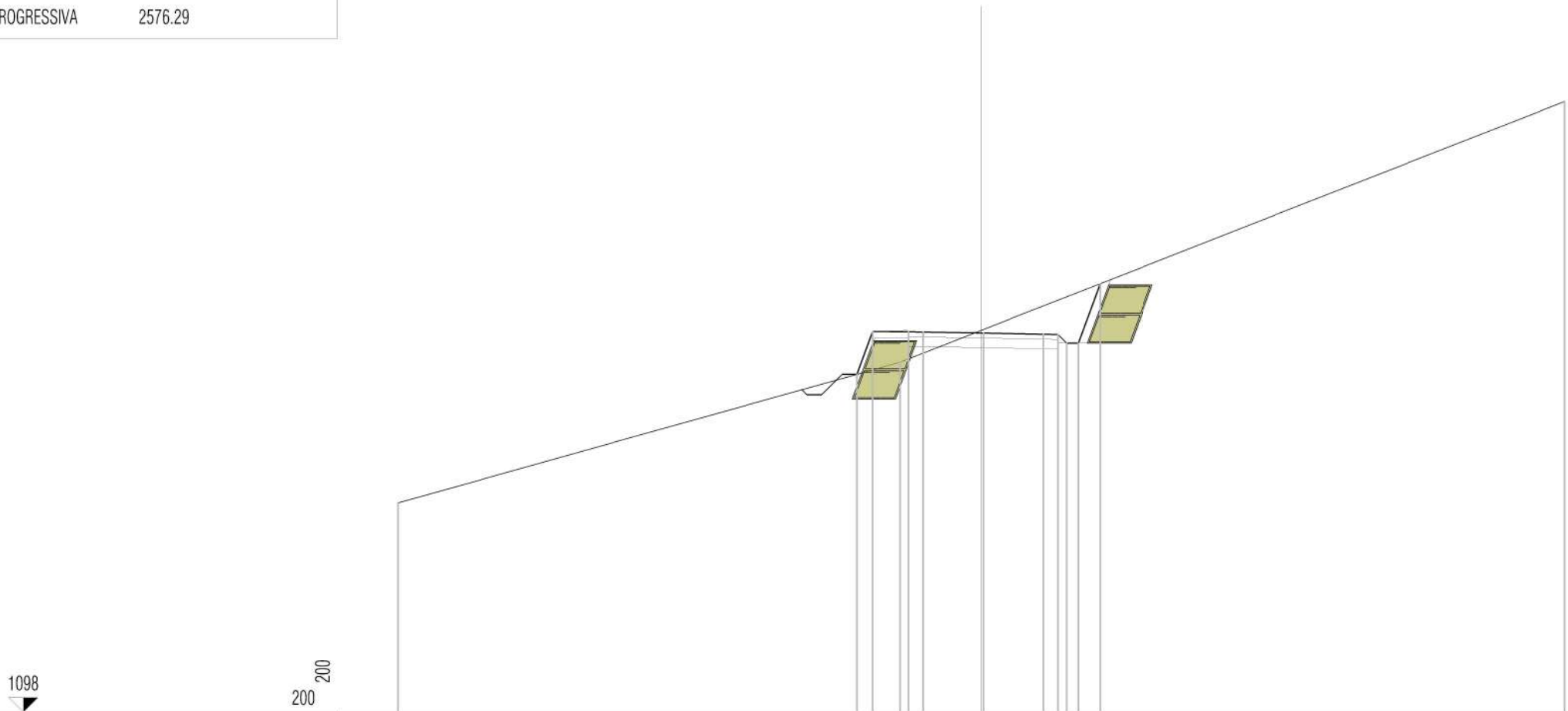
PROGRESSIVE TERRENO	-20.00	-15.82						2.86		8.57		20.00			
PARZIALI TERRENO		4.18			18.68					5.71		11.43			
QUOTE TERRENO	1100.00	1100.00						1108.76		1111.49		1117.75			
PROGRESSIVE PROGETTO			-7.13	-6.34	-4.84	-3.75	-2.50	-2.00		0.45	2.90	3.40	3.70	4.10	4.30
PARZIALI PROGETTO			0.79	1.50	1.09	1.25	0.50	2.45	2.45	0.50	0.30	0.40	0.20		
QUOTE PROGETTO			1104.07	1106.24	1106.24	1109.24	1109.24	1109.23	1109.18	1109.18	1109.13	1109.12	1108.82	1108.82	1109.38

PROFILO	A04
SEZIONE	A04_18
PROGRESSIVA	2551.13



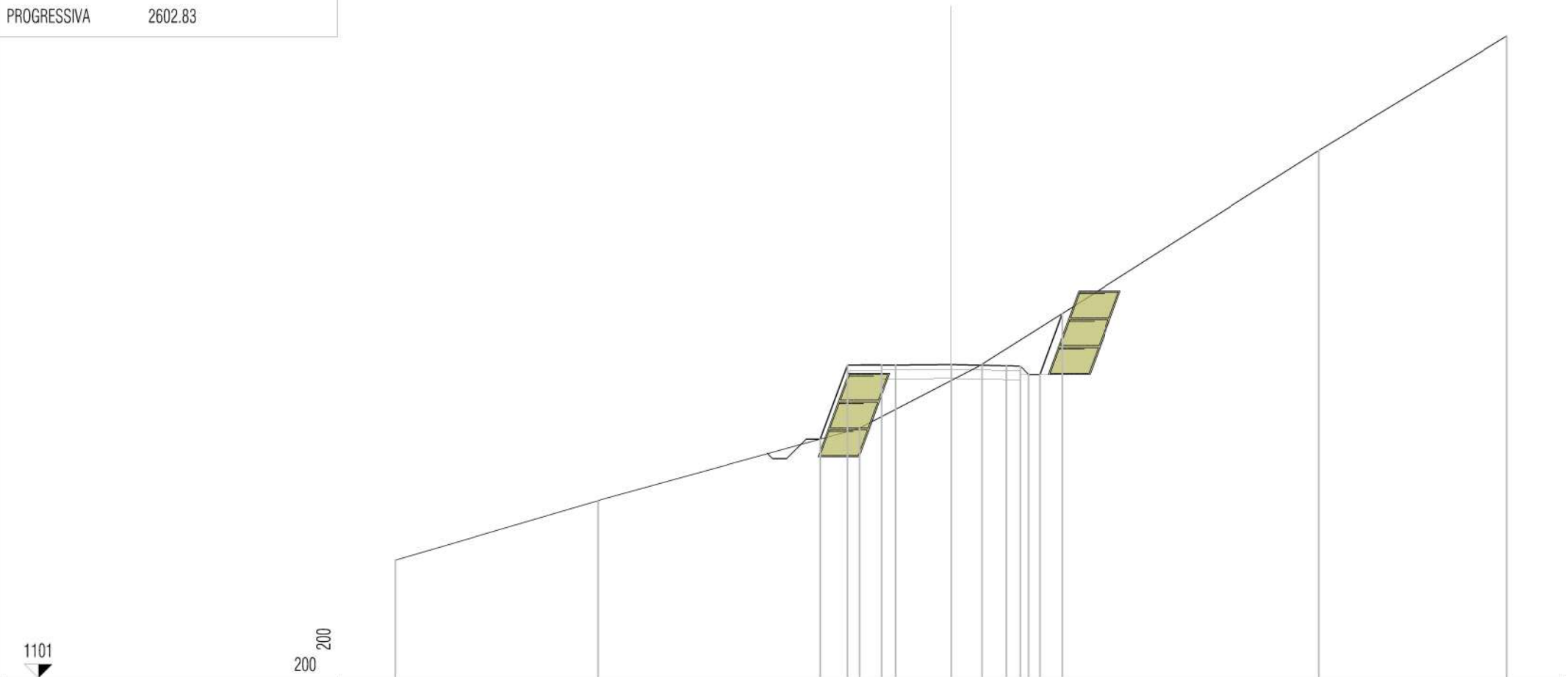
PROGRESSIVE TERRENO	-20.00		0.40		20.00						
PARZIALI TERRENO		20.40		19.60							
QUOTE TERRENO	1100.00		1109.49		1118.25						
PROGRESSIVE PROGETTO		-4.69	-3.75	-2.50	-2.00	0.45	2.90	3.40	3.70	4.10	5.09
PARZIALI PROGETTO		0.94	1.25	0.50	2.45	2.45	0.50	0.30	0.40	0.99	
QUOTE PROGETTO		1106.90	1109.47	1109.47	1109.46	1109.41	1109.36	1109.35	1109.05	1109.05	1111.77

PROFILO	A04
SEZIONE	A04_19
PROGRESSIVA	2576.29



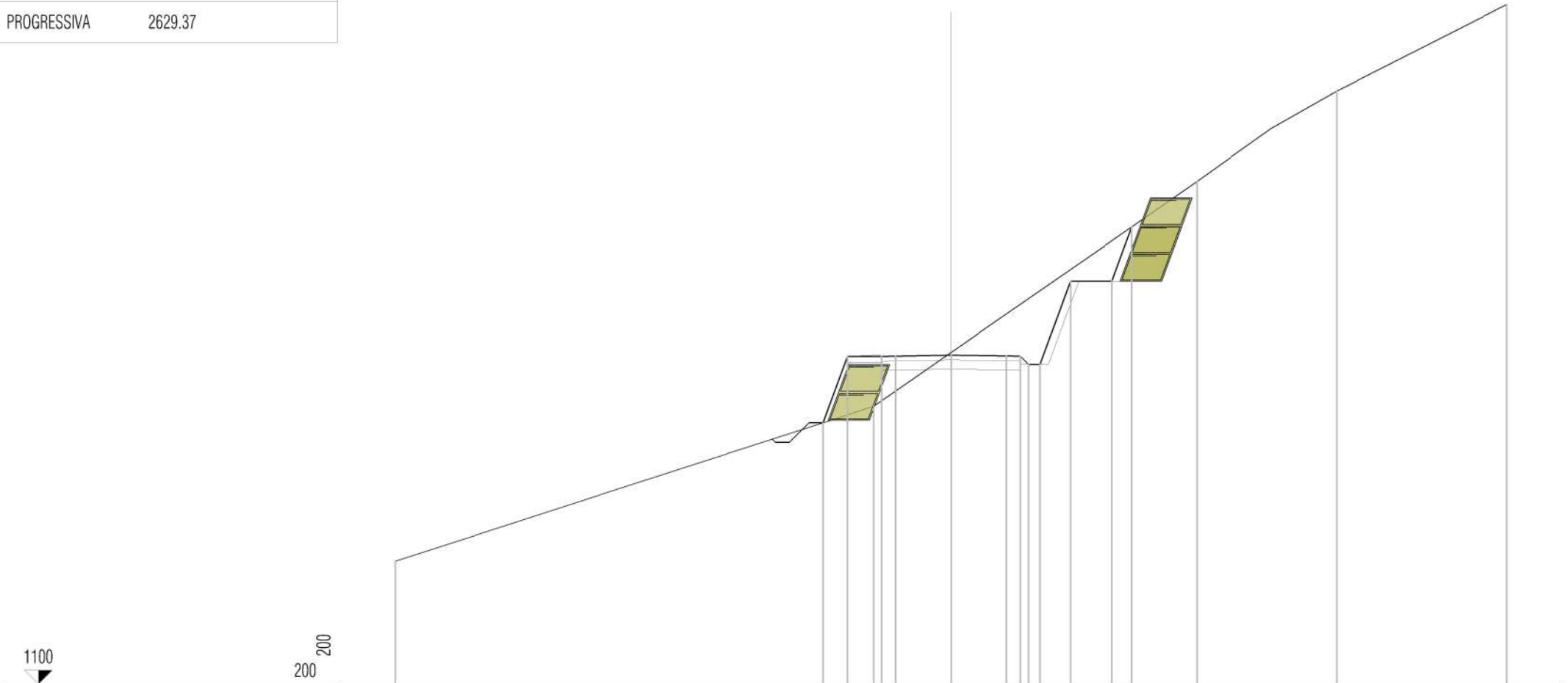
PROGRESSIVE TERRENO	-20.00	-2.79	20.00
PARZIALI TERRENO	17.21	22.79	
QUOTE TERRENO	1105.18	1110.00	1118.94
PROGRESSIVE PROGETTO		-4.28 -3.75 -2.50 -2.00	0.07 2.13 2.63 2.93 3.33 4.08
PARZIALI PROGETTO		0.53 1.25 0.50	2.07 2.06 0.50 0.30 0.40 0.75
QUOTE PROGETTO		1109.58 1111.04 1111.04 1111.03	1111.00 1110.96 1110.95 1110.65 1110.65 1112.69

PROFILO	A04
SEZIONE	A04_20
PROGRESSIVA	2602.83



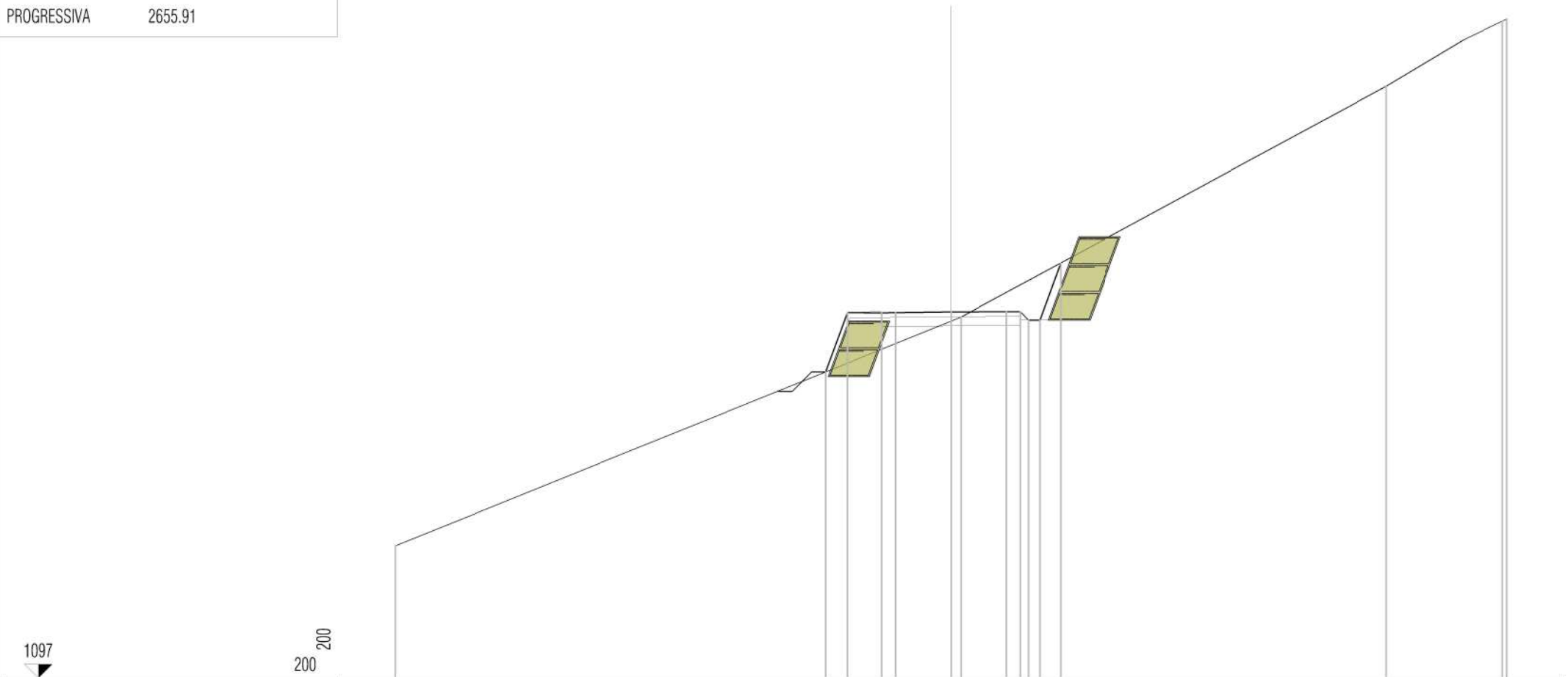
PROGRESSIVE TERRENO	-20.00	-12.71	-3.29	1.13	13.23	20.00						
PARZIALI TERRENO		7.29	9.42	4.42	12.10	6.77						
QUOTE TERRENO	1105.24	1107.38	1110.00	1112.30	1120.00	1124.12						
PROGRESSIVE PROGETTO			-4.72	-3.75	-2.50	-2.00	0.00	2.00	2.50	2.80	3.20	4.00
PARZIALI PROGETTO			0.97	1.25	0.50	2.00	2.00	0.50	0.30	0.40	0.80	
QUOTE PROGETTO			1109.60	1112.27	1112.27	1112.27	1112.28	1112.24	1112.23	1111.93	1111.93	1114.12

PROFILO	A04
SEZIONE	A04_21
PROGRESSIVA	2629.37



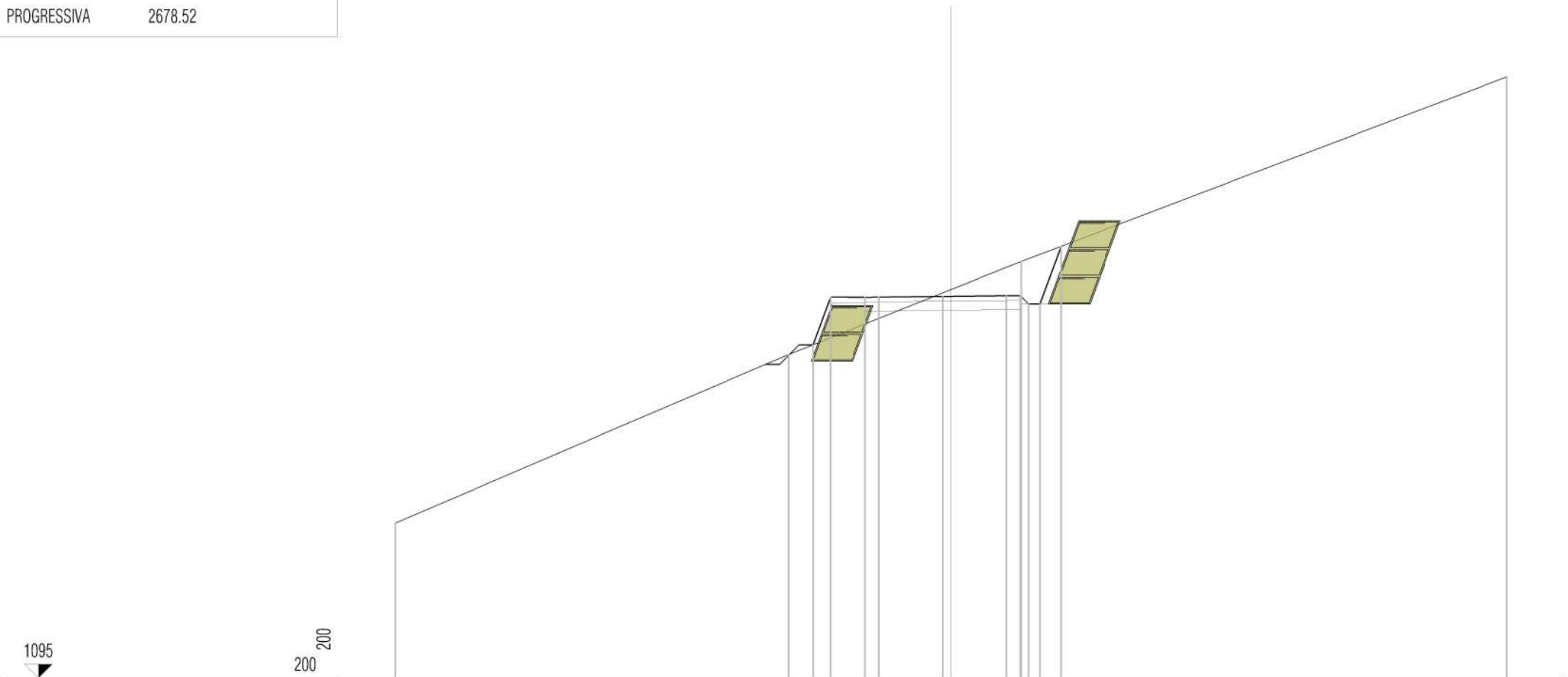
PROGRESSIVE TERRENO	-20.00	-2.78	8.86	13.88	20.00								
PARZIALI TERRENO	17.22	11.64	5.02	6.12									
QUOTE TERRENO	1104.42	1110.00	1118.09	1121.35	1124.47								
PROGRESSIVE PROGETTO		-4.62	-3.75	-2.50	-2.00	0.00	2.00	2.50	2.80	3.20	4.29	5.79	6.50
PARZIALI PROGETTO		0.87	1.25	0.50	2.00	2.00	0.50	0.30	0.40	1.09	1.50	0.71	
QUOTE PROGETTO		1109.40	1111.80	1111.79	1111.80	1111.84	1111.81	1111.80	1111.50	1111.50	1114.50	1114.50	1116.45

PROFILO	A04
SEZIONE	A04_22
PROGRESSIVA	2655.91




PROGRESSIVE TERRENO	-20.00		0.36		15.67	19.84	20.00					
PARZIALI TERRENO		20.36		15.31	4.17	0.16						
QUOTE TERRENO	1101.76		1110.00		1118.31	1120.66	1120.73					
PROGRESSIVE PROGETTO			-4.53	-3.75	-2.50	-2.00	0.00	2.00	2.50	2.80	3.20	3.95
PARZIALI PROGETTO			0.78	1.25	0.50	2.00	2.00	0.50	0.30	0.40	0.75	
QUOTE PROGETTO			1108.02	1110.15	1110.15	1110.16	1110.18	1110.19	1110.19	1109.89	1109.89	1111.95

PROFILO	A04
SEZIONE	A04_23
PROGRESSIVA	2678.52



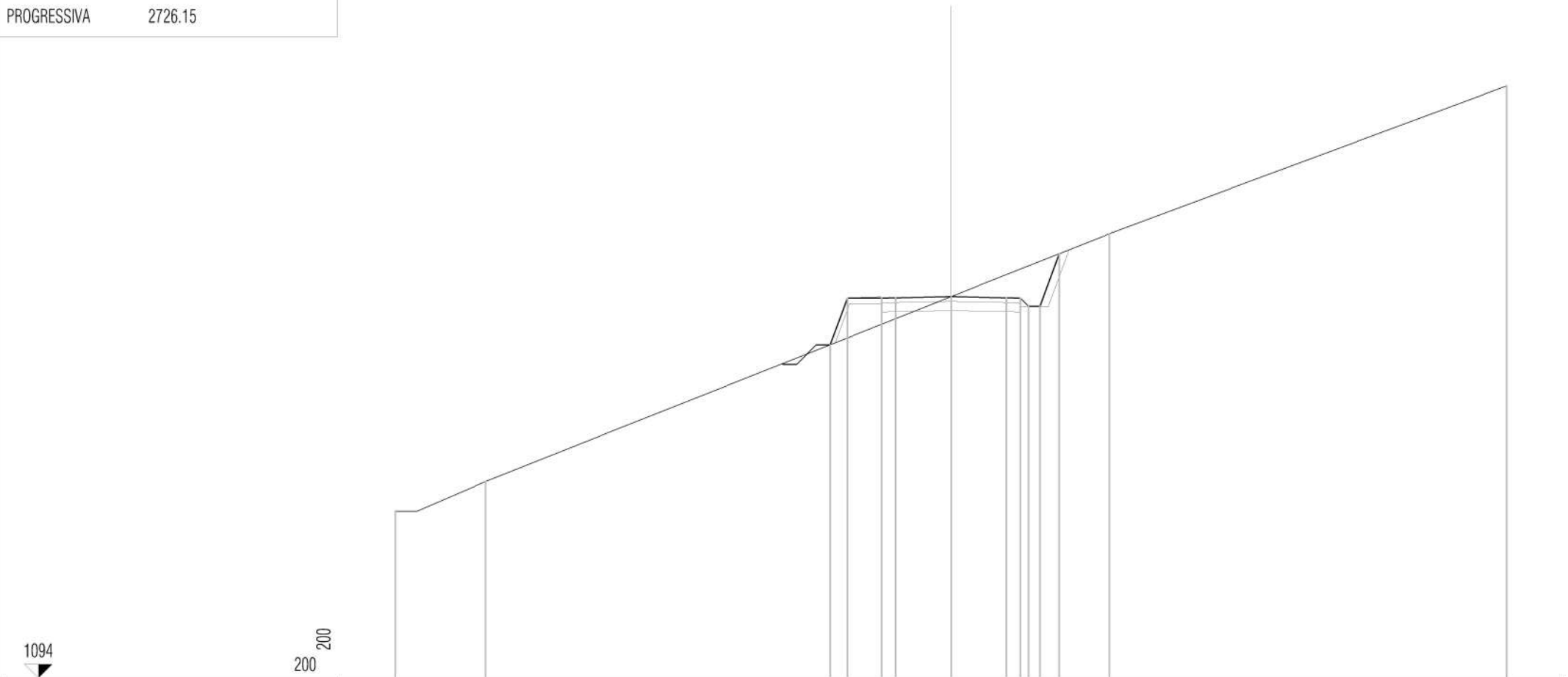
PROGRESSIVE TERRENO	-20.00	-5.85	-2.53	20.00							
PARZIALI TERRENO	14.15	8.38	17.47								
QUOTE TERRENO	1100.58	1106.65	1110.00	1116.65							
PROGRESSIVE PROGETTO		-4.97	-4.35	-3.10	-2.60	-0.30	2.00	2.50	2.80	3.20	3.95
PARZIALI PROGETTO		0.62	1.25	0.50	2.30	2.30	0.50	0.30	0.40	0.75	
QUOTE PROGETTO		1107.00	1108.71	1108.71	1108.72	1108.74	1108.76	1108.77	1108.47	1110.54	

PROFILO	A04
SEZIONE	A04_24
PROGRESSIVA	2701.47



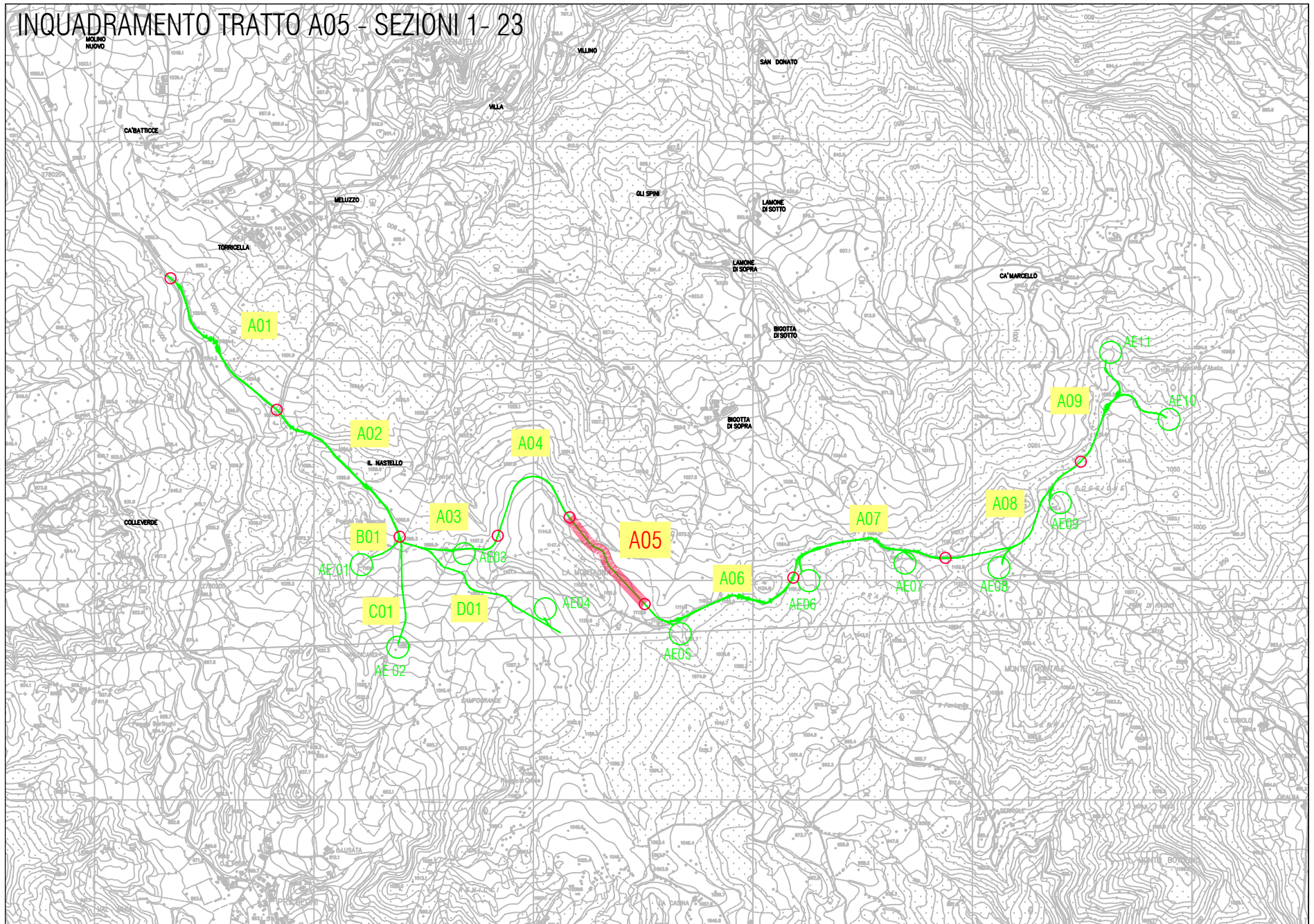
PROGRESSIVE TERRENO	-20.00	-12.93			3.75	9.40	20.00
PARZIALI TERRENO		7.07		16.68		5.65	10.60
QUOTE TERRENO	1100.78	1103.33			1109.26	1111.16	1114.56
PROGRESSIVE PROGETTO				4.23 -3.75		2.00 2.50 2.80 3.20 3.87	
PARZIALI PROGETTO				0.48 1.25 0.50 2.00 2.00		0.50 0.30 0.40 0.67	
QUOTE PROGETTO				1106.43 1107.74 1107.74 1107.74 1107.77		1107.77 1107.77 1107.47 1107.47 1109.31	

PROFILO	A04
SEZIONE	A04_25
PROGRESSIVA	2726.15



PROGRESSIVE TERRENO	-20.00	-16.74							5.71			20.00		
PARZIALI TERRENO		3.26			22.45					14.29				
QUOTE TERRENO	1100.00	1101.08							1110.00			1115.33		
PROGRESSIVE PROGETTO					-4.36	-3.75	-2.50	-2.00	0.00	2.00	2.50	2.80	3.20	3.89
PARZIALI PROGETTO					0.61	1.25	0.50	2.00	2.00	0.50	0.30	0.40	0.69	
QUOTE PROGETTO					1106.00	1107.69	1107.68	1107.69	1107.73	1107.69	1107.68	1107.38	1107.38	1109.28

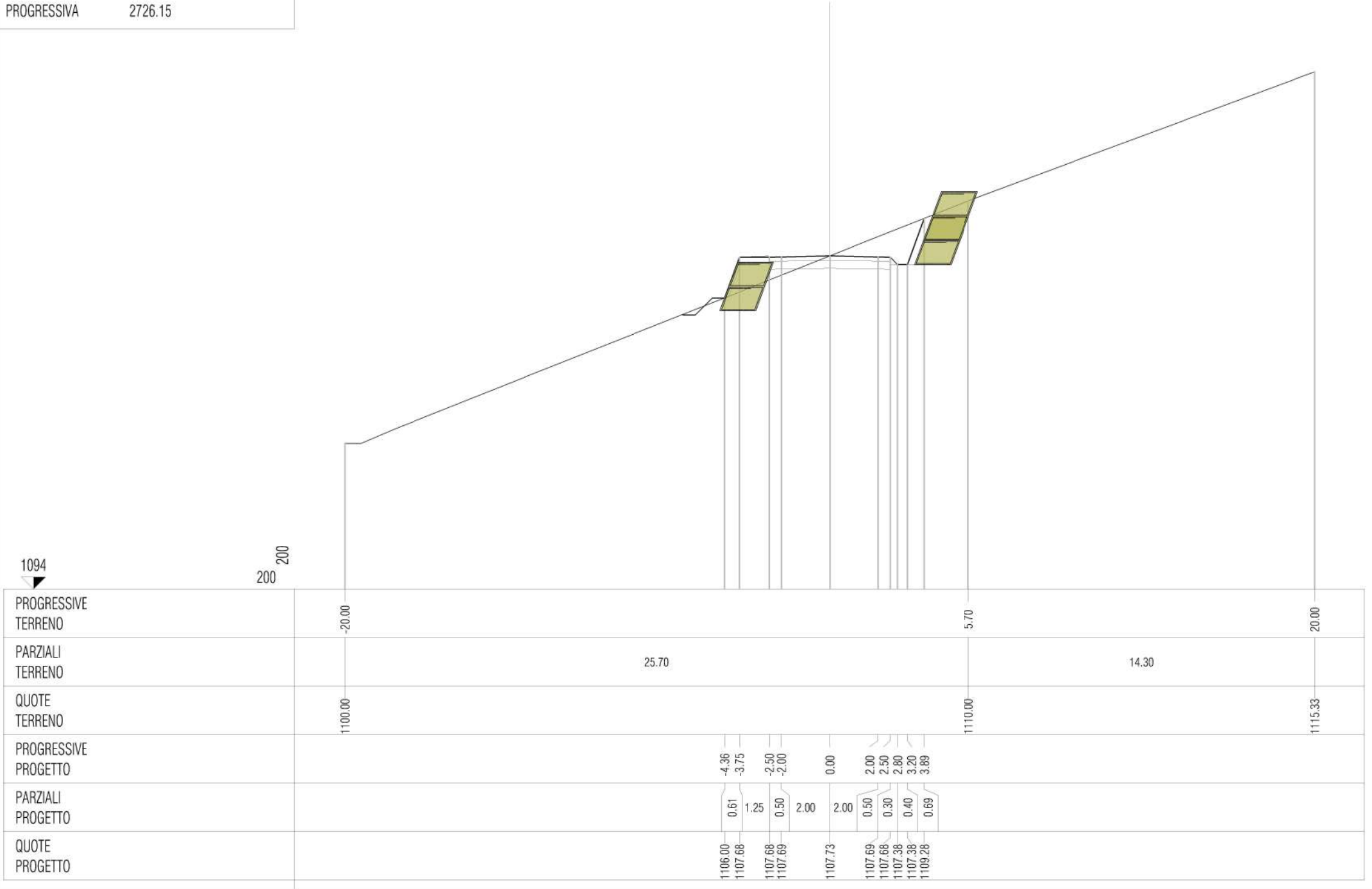
INQUADRAMENTO TRATTO A05 - SEZIONI 1-23



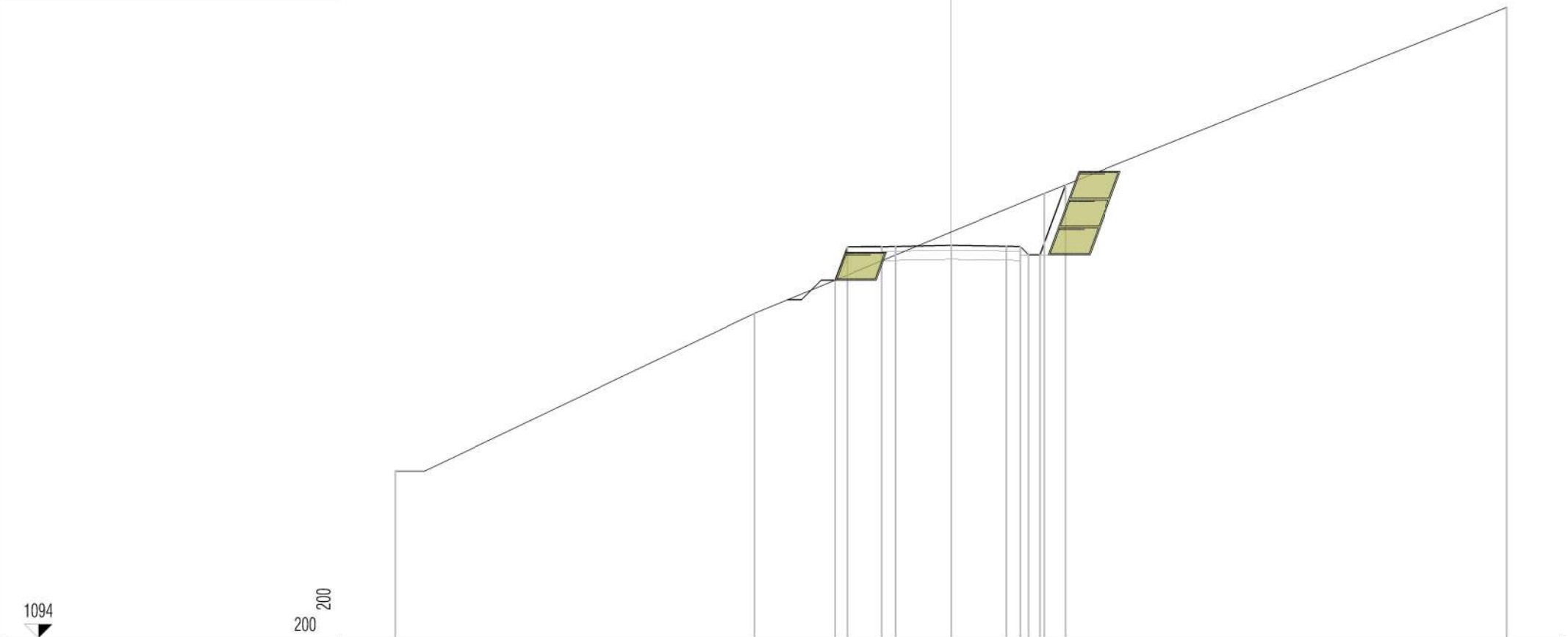
PROFILO	A05
SEZIONE	A05_1
PROGRESSIVA	2726.15

1094
▼

200
200




PROFILO	A05
SEZIONE	A05_2
PROGRESSIVA	2751.15



PROGRESSIVE TERRENO	-20.00		-7.07			3.36		20.00					
PARZIALI TERRENO		12.93		10.43			16.64						
QUOTE TERRENO	1100.00		1105.69			1110.00		1116.70					
PROGRESSIVE PROGETTO				4.19	3.75	2.50	2.00	2.80	3.20	4.11			
PARZIALI PROGETTO				0.44	1.25	0.50	2.00	0.50	0.30	0.40	0.91		
QUOTE PROGETTO				1106.88	1108.09	1108.08	1108.09	1108.13	1108.10	1108.09	1107.79	1107.79	1110.30


PROFILO	A05
SEZIONE	A05_3
PROGRESSIVA	2776.15



PROGRESSIVE TERRENO	-20.00		0.74		10.01		20.00
PARZIALI TERRENO		20.74		9.27		9.99	
QUOTE TERRENO	1105.02		1110.00		1112.31		1115.13
PROGRESSIVE PROGETTO							
PARZIALI PROGETTO							
QUOTE PROGETTO							


1109.05	0.43	-3.23	1109.35	0.00	1109.34	0.50	1109.03	0.40	1111.14	5.30
1109.01	0.30	-2.80			1109.33	0.30		2.10		
1109.31	0.50	-2.50			1109.03	0.30				
1109.32	2.00	-2.00			1109.03	3.20				

PROFILO	A05
SEZIONE	A05_4
PROGRESSIVA	2801.15




PROGRESSIVE TERRENO	-20.00				-1.24		2.48				20.00	
PARZIALI TERRENO		18.76				3.72			17.52			
QUOTE TERRENO	1105.82				1110.00		1110.65				1114.28	
PROGRESSIVE PROGETTO			-5.18	-3.75	-2.50	-2.00	0.00	2.00	2.50	2.80	3.20	3.86
PARZIALI PROGETTO			1.43	1.25	0.50	2.00	2.00	0.50	0.30	0.40	0.66	
QUOTE PROGETTO			1109.12	1110.55	1110.55	1110.56	1110.56	1110.58	1110.58	1110.28	1110.28	1110.94

PROFILO	A05
SEZIONE	A05_5
PROGRESSIVA	2826.15




PROGRESSIVE TERRENO	-20.00	-13.53	-4.03	16.45	20.00							
PARZIALI TERRENO	6.47	9.50	20.48	3.55								
QUOTE TERRENO	1108.22	1110.00	1110.00	1114.49	1115.11							
PROGRESSIVE PROGETTO			-4.76	-3.75	-2.50	-2.00	0.00	2.00	2.50	2.80	3.20	4.26
PARZIALI PROGETTO			1.01	1.25	0.50	2.00	2.00	0.50	0.30	0.40	1.06	
QUOTE PROGETTO			1110.00	1111.01	1111.01	1111.02	1111.04	1111.05	1111.05	1110.75	1110.75	1111.82

PROFILO	A05
SEZIONE	A05_6
PROGRESSIVA	2851.15



PROGRESSIVE TERRENO	-20.00	-9.52	-6.07	-0.87	2.67	20.00						
PARZIALI TERRENO		10.48	3.45	5.20	3.54	17.33						
QUOTE TERRENO	1108.05	1110.00	1110.00	1110.00	1110.00	1113.80						
PROGRESSIVE PROGETTO				-3.51	-3.11	-2.81	-2.31	-0.15	2.00	2.50	3.75	3.84
PARZIALI PROGETTO				0.40	0.30	0.50	2.16	2.15	0.50	1.25	0.09	
QUOTE PROGETTO				1110.00	1109.99	1110.29	1110.30	1110.32	1110.34	1110.35	1110.35	1110.26

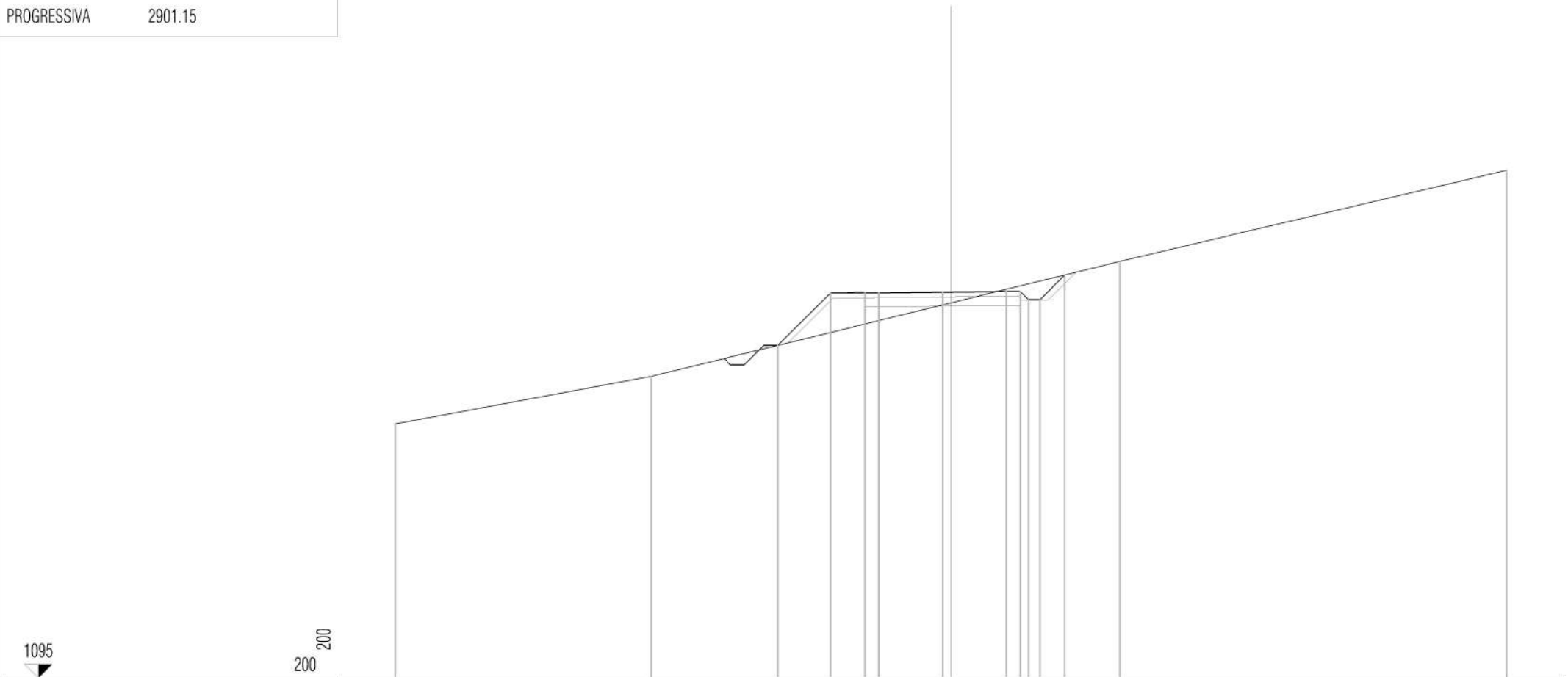
PROFILO	A05
SEZIONE	A05_7
PROGRESSIVA	2876.15



PROGRESSIVE TERRENO	-20.00			-0.03			9.25	13.11	20.00
PARZIALI TERRENO		19.97			9.28		3.86	6.89	
QUOTE TERRENO	1105.71			1110.00			1110.00	1110.00	1112.17
PROGRESSIVE PROGETTO									
PARZIALI PROGETTO									
QUOTE PROGETTO									

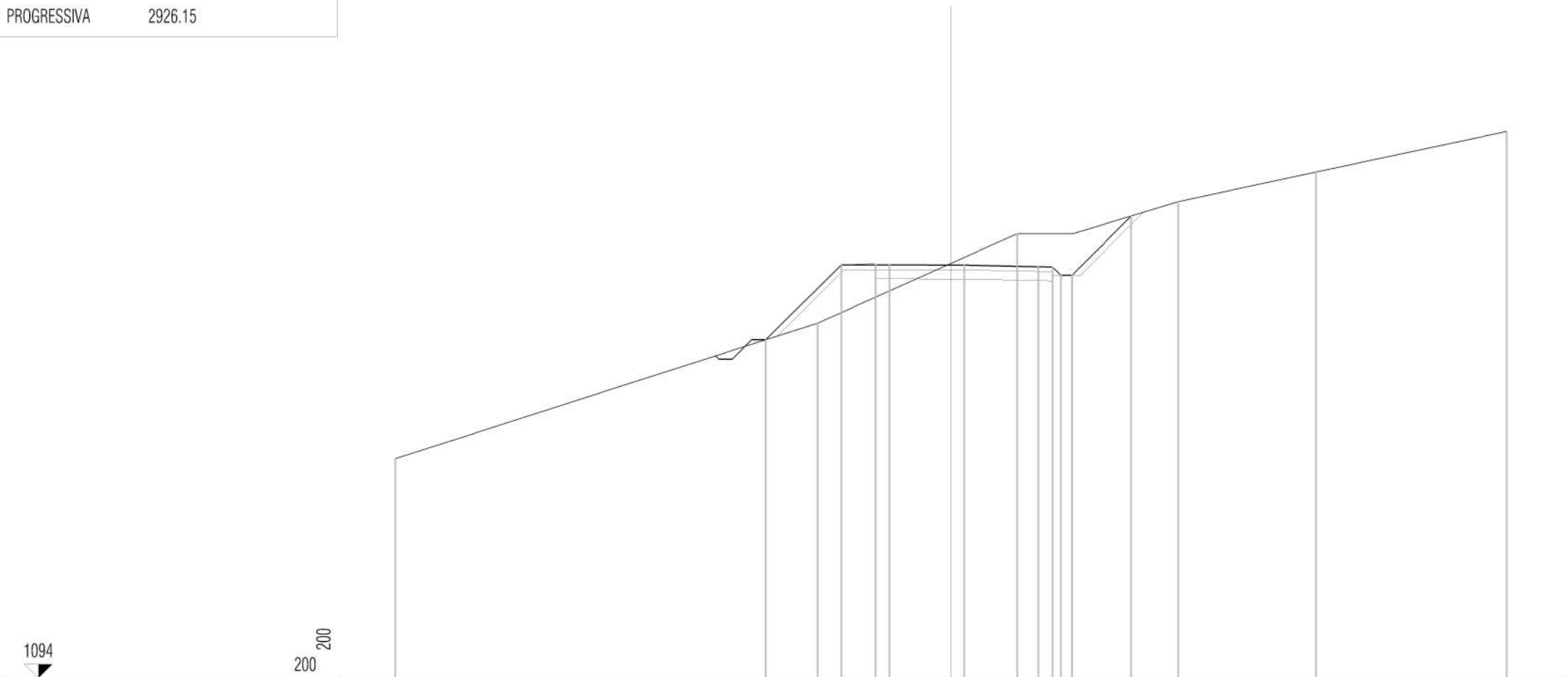
-3.80
 -3.40
 -3.10
 -2.80
 -0.30
 2.00
 2.50
 2.80
 3.20
 3.95
 0.40
 0.30
 0.50
 2.30
 2.30
 0.50
 0.30
 0.40
 0.75
 1109.19
 1109.19
 1109.49
 1109.50
 1109.52
 1109.55
 1109.55
 1109.25
 1109.25
 1110.00

PROFILO	A05
SEZIONE	A05_8
PROGRESSIVA	2901.15



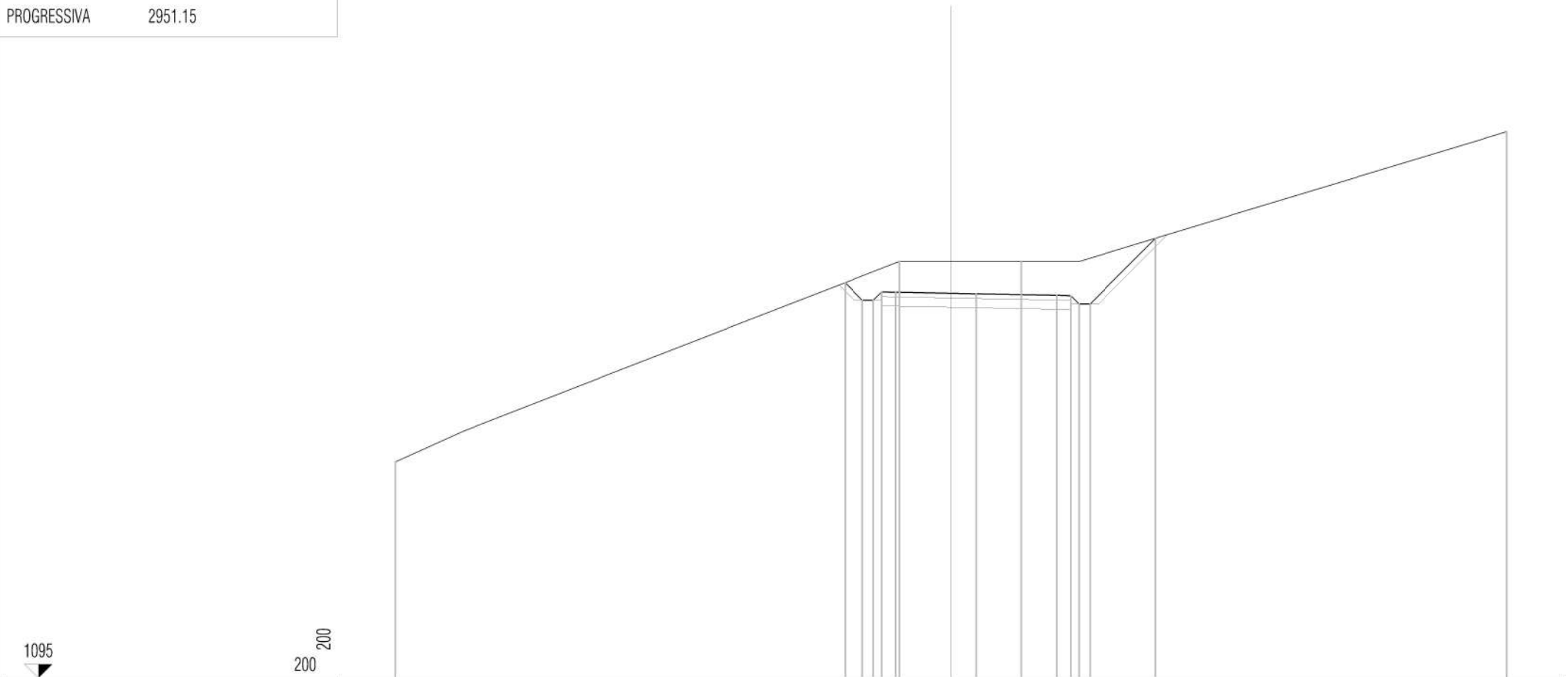
PROGRESSIVE TERRENO	-20.00	-10.79							6.08	20.00		
PARZIALI TERRENO		9.21			16.87				13.92			
QUOTE TERRENO	1104.15	1105.86							1110.00	1113.29		
PROGRESSIVE PROGETTO			-6.24	-4.35	-3.10	-2.60	-0.30	2.00	2.50	2.80	3.20	4.09
PARZIALI PROGETTO			1.89	1.25	0.50	2.30	2.30	0.50	0.30	0.40	0.89	
QUOTE PROGETTO			1106.98	1108.87	1108.87	1108.87	1108.89	1108.92	1108.92	1108.62	1108.62	1109.51

PROFILO	A05
SEZIONE	A05_9
PROGRESSIVA	2926.15



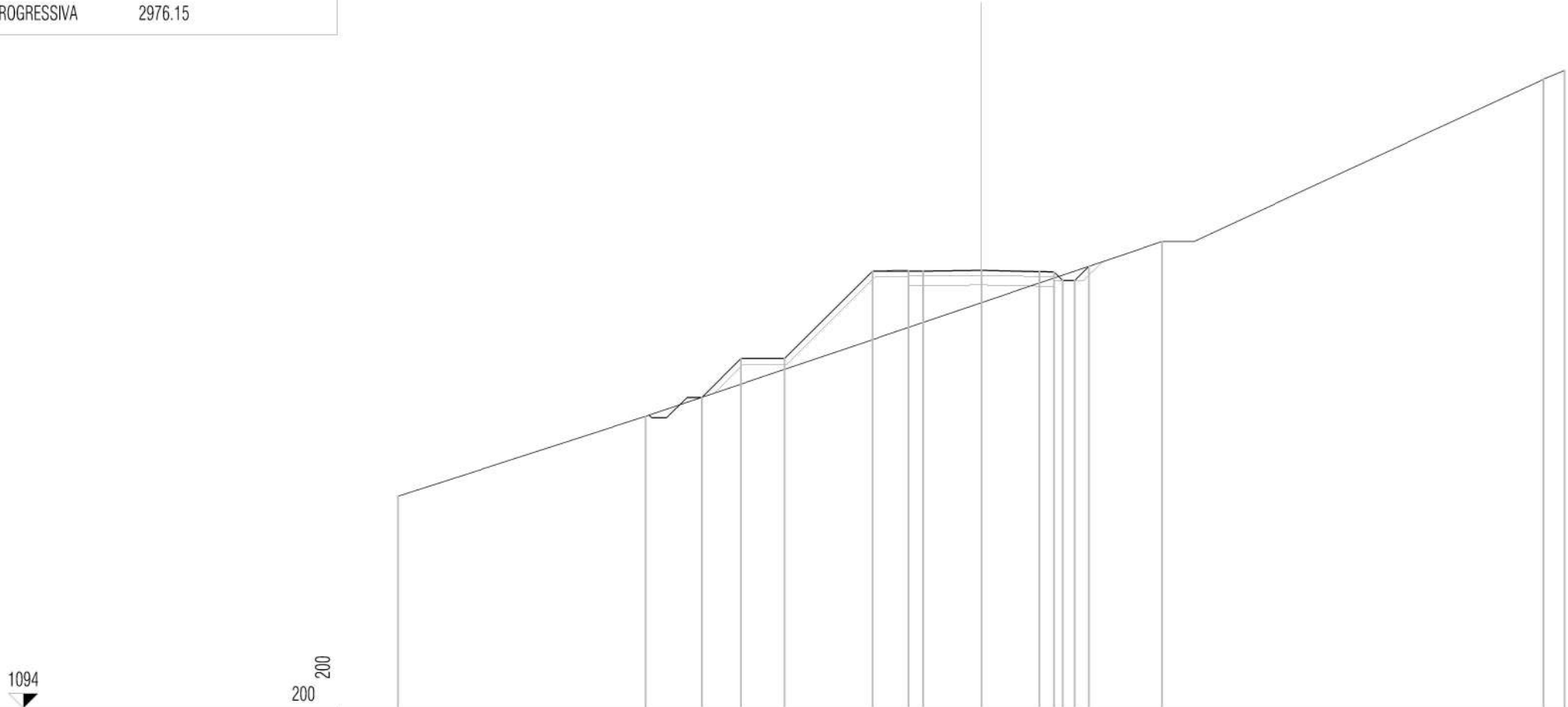
PROGRESSIVE TERRENO	-20.00			-4.81				2.39		8.18	13.14	20.00
PARZIALI TERRENO		15.19			7.20				5.79	4.96	6.86	
QUOTE TERRENO	1101.90			1106.78				1110.00		1111.16	1112.22	1113.68
PROGRESSIVE PROGETTO			-6.67	-3.97	-2.72	-2.22	0.46	3.15	3.65	3.95	4.35	6.48
PARZIALI PROGETTO		2.70	1.25	0.50	2.68	2.69	0.50	0.30	0.40	2.13		
QUOTE PROGETTO		1106.18	1108.88	1108.88	1108.88	1108.87	1108.81	1108.80	1108.50	1110.64		

PROFILO	A05
SEZIONE	A05_10
PROGRESSIVA	2951.15




PROGRESSIVE TERRENO	-20.00		-1.86	2.54		20.00							
PARZIALI TERRENO		18.14		4.40		17.46							
QUOTE TERRENO	1102.78		1110.00	1110.00		1114.67							
PROGRESSIVE PROGETTO			-3.83	-3.20	-2.80	-2.50	-2.00	0.90	3.80	4.30	4.60	5.00	7.36
PARZIALI PROGETTO			0.63	0.40	0.30	0.50	2.90		2.90	0.50	0.30	0.40	2.36
QUOTE PROGETTO			1109.24	1108.61	1108.61	1108.91	1108.90	1108.84	1108.78	1108.77	1108.47	1108.47	1110.84

PROFILO	A05
SEZIONE	A05_11
PROGRESSIVA	2976.15



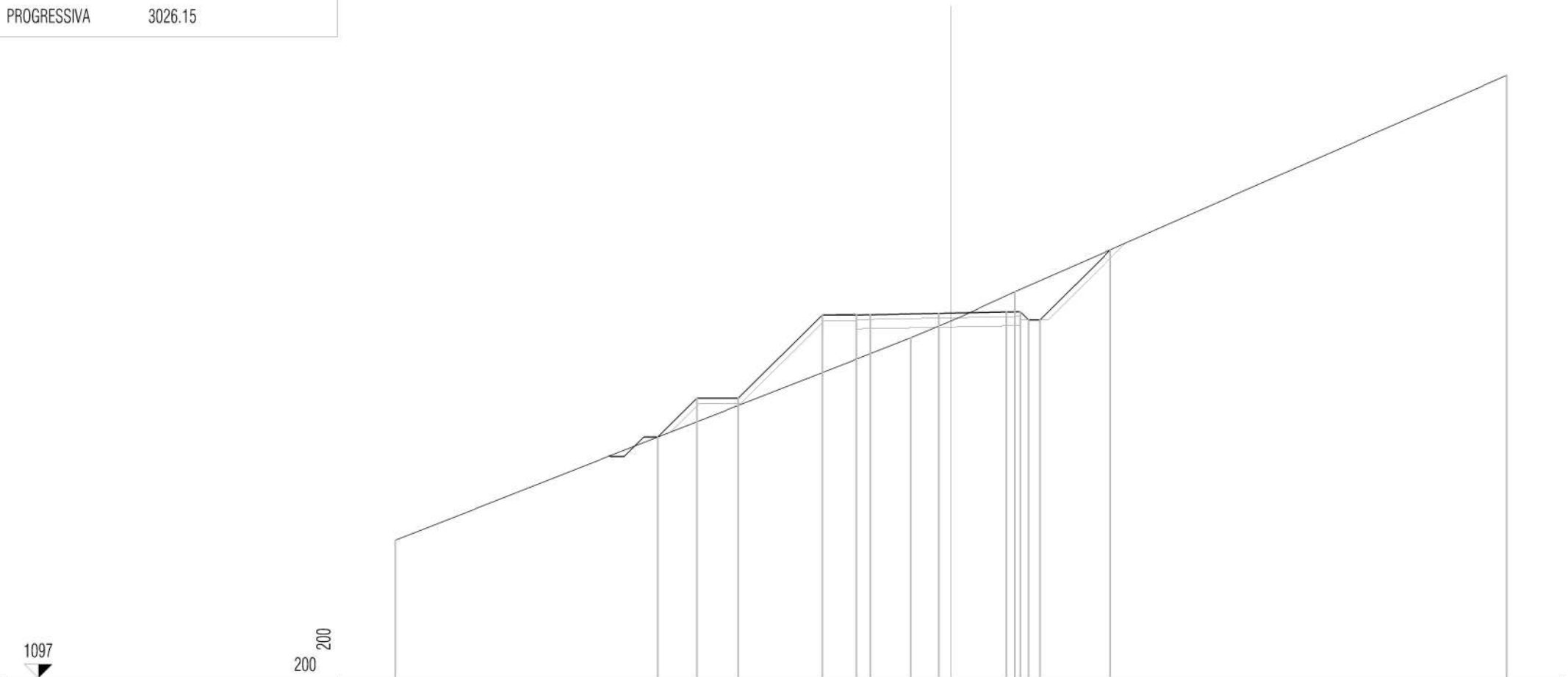
PROGRESSIVE TERRENO	-20.00	-11.49							6.20			19.28	20.00		
PARZIALI TERRENO		8.51						17.69				13.08	0.72		
QUOTE TERRENO	1101.27	1104.01							1110.00			1115.56	1115.87		
PROGRESSIVE PROGETTO			-9.58	-8.25	-6.75		-3.75	-2.50	-2.00	0.00	2.00	2.50	2.80	3.20	3.69
PARZIALI PROGETTO			1.33	1.50	3.00		1.25	0.50	2.00	2.00	0.50	0.30	0.40	0.49	
QUOTE PROGETTO			1104.65	1105.99	1105.99		1108.99	1108.99	1108.99	1109.01	1108.97	1108.96	1108.66	1108.66	1109.15

PROFILO	A05
SEZIONE	A05_12
PROGRESSIVA	3001.15



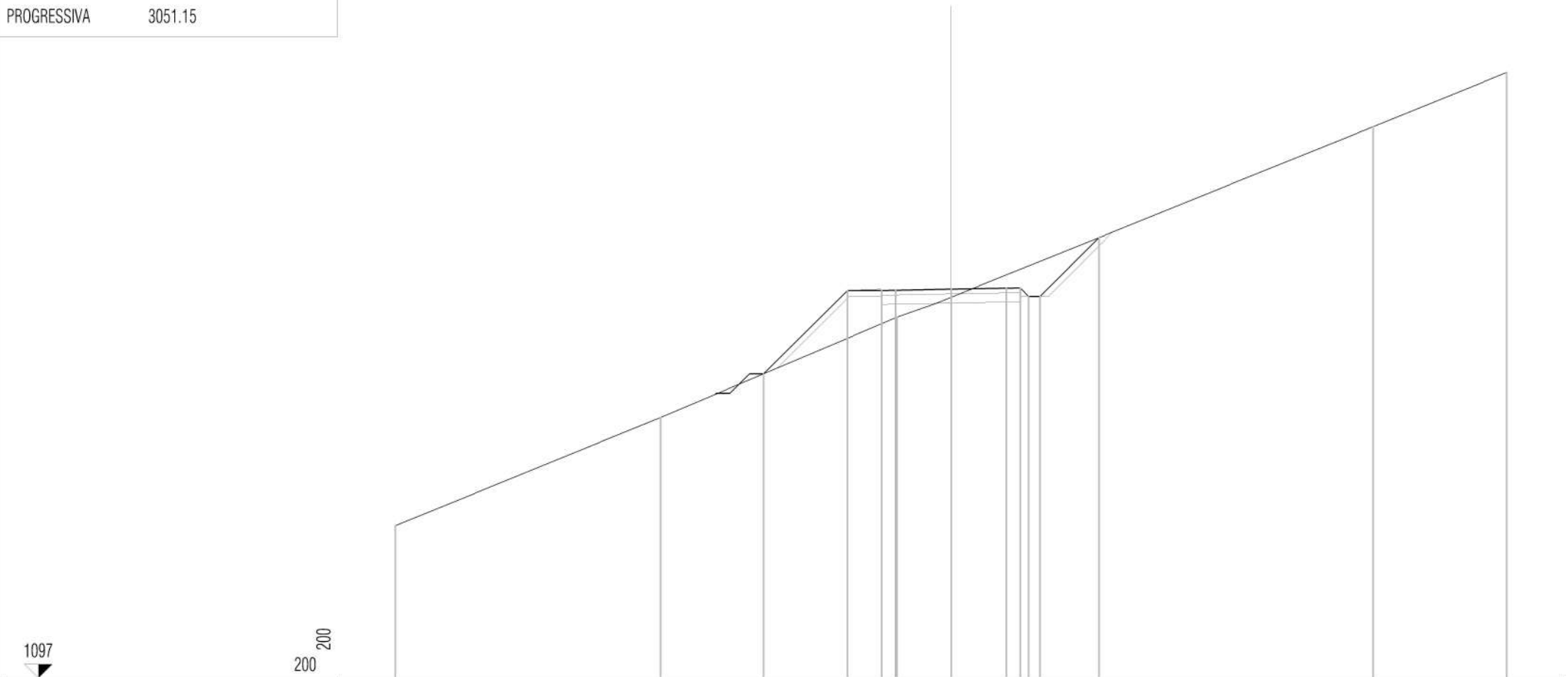
PROGRESSIVE TERRENO	-20.00		-6.25		-1.32			9.60		20.00		
PARZIALI TERRENO		13.75		4.93			10.92		10.40			
QUOTE TERRENO	1102.49		1107.55		1109.49			1112.33		1118.05		
PROGRESSIVE PROGETTO			-6.83	-4.65	-3.40	-2.90	-0.45	2.00	2.50	2.80	3.20	4.88
PARZIALI PROGETTO			2.18	1.25	0.50	2.45	2.45	0.50	0.30	0.40	1.68	
QUOTE PROGETTO			1107.34	1109.52	1109.51	1109.52	1109.57	1109.62	1109.63	1109.33	1109.33	1111.01

PROFILO	A05
SEZIONE	A05_13
PROGRESSIVA	3026.15



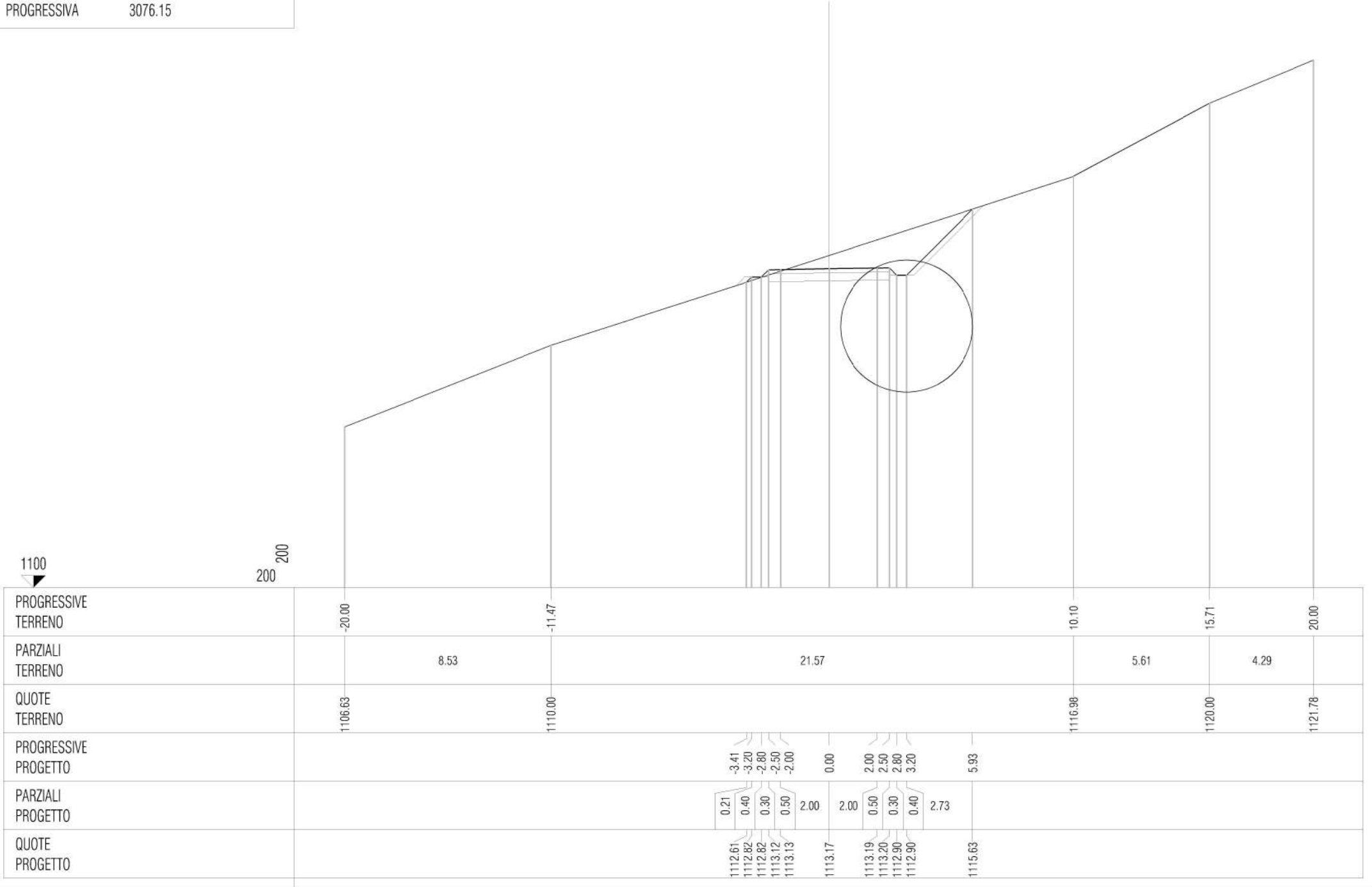
PROGRESSIVE TERRENO	-20.00					-1.45		2.31		20.00			
PARZIALI TERRENO		18.55				3.76			17.69				
QUOTE TERRENO	1101.96					1109.25		1110.92		1118.71			
PROGRESSIVE PROGETTO		-10.55	-9.15	-7.65	-4.65	-3.40	-2.90	-0.45	2.00	2.50	2.80	3.20	5.73
PARZIALI PROGETTO		1.40	1.50	3.00	1.25	0.50	2.45	2.45	0.50	0.30	0.40	2.53	
QUOTE PROGETTO		1105.68	1107.08	1107.08	1110.08	1110.07	1110.08	1110.13	1110.18	1110.19	1109.89	1109.89	1112.42

PROFILO	A05
SEZIONE	A05_14
PROGRESSIVA	3051.15

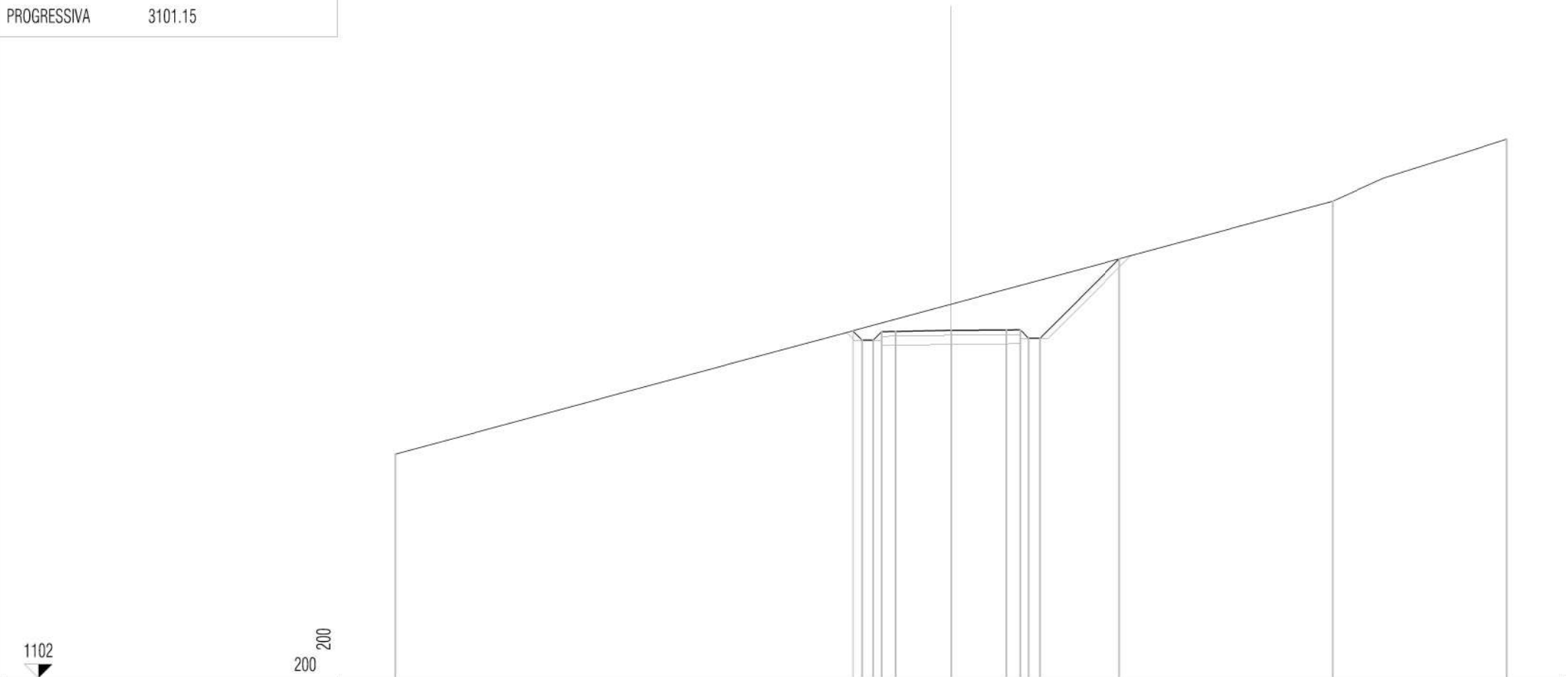


PROGRESSIVE TERRENO	-20.00	-10.44	-1.95	15.20	20.00							
PARZIALI TERRENO		9.56	8.49	17.15	4.80							
QUOTE TERRENO	1102.49	1106.38	1110.00	1116.85	1118.81							
PROGRESSIVE PROGETTO			-6.75	-3.75	-2.50	-2.00	0.00	2.00	2.50	2.80	3.20	5.31
PARZIALI PROGETTO			3.00	1.25	0.50	2.00	2.00	0.50	0.30	0.40	2.11	
QUOTE PROGETTO			1107.96	1110.95	1110.95	1110.96	1111.00	1111.04	1111.04	1110.74	1110.74	1112.86

PROFILO	A05
SEZIONE	A05_15
PROGRESSIVA	3076.15

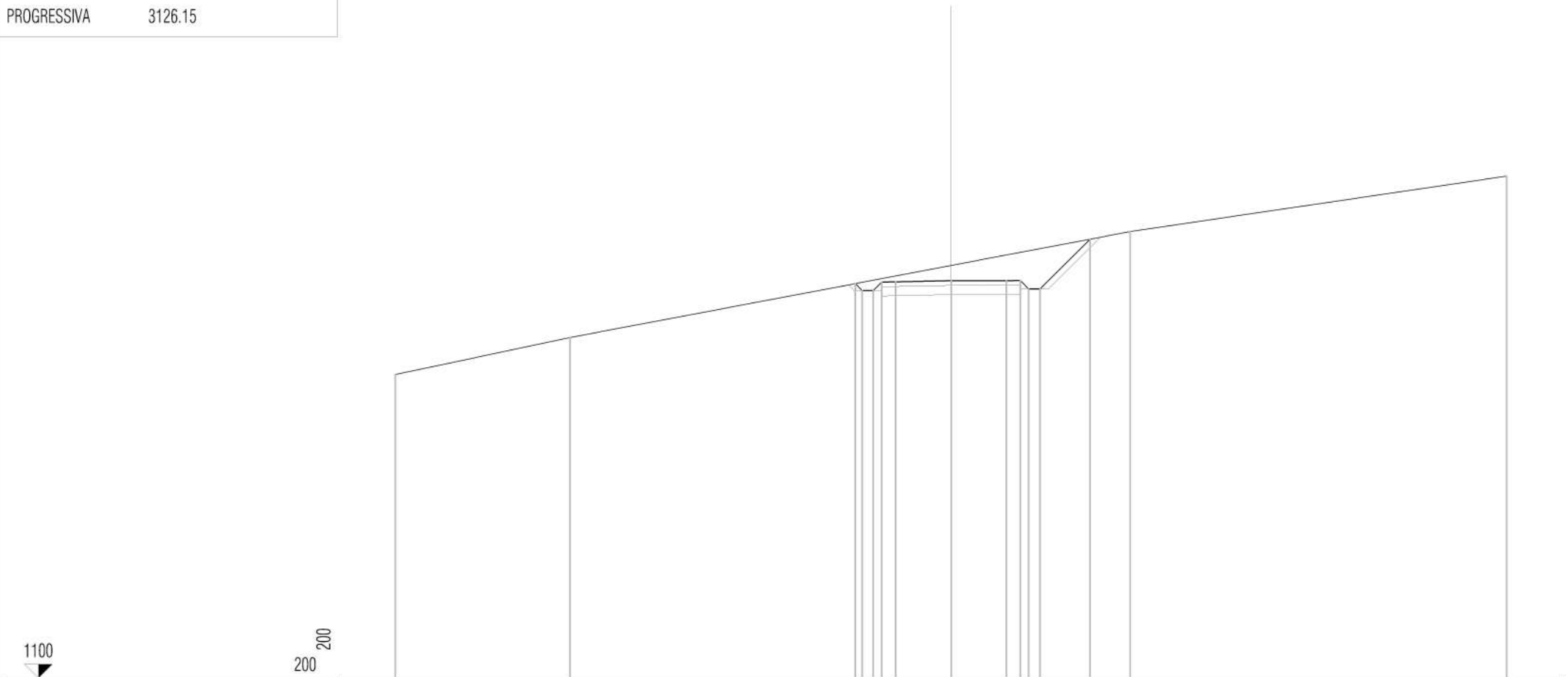


PROFILO	A05
SEZIONE	A05_16
PROGRESSIVA	3101.15



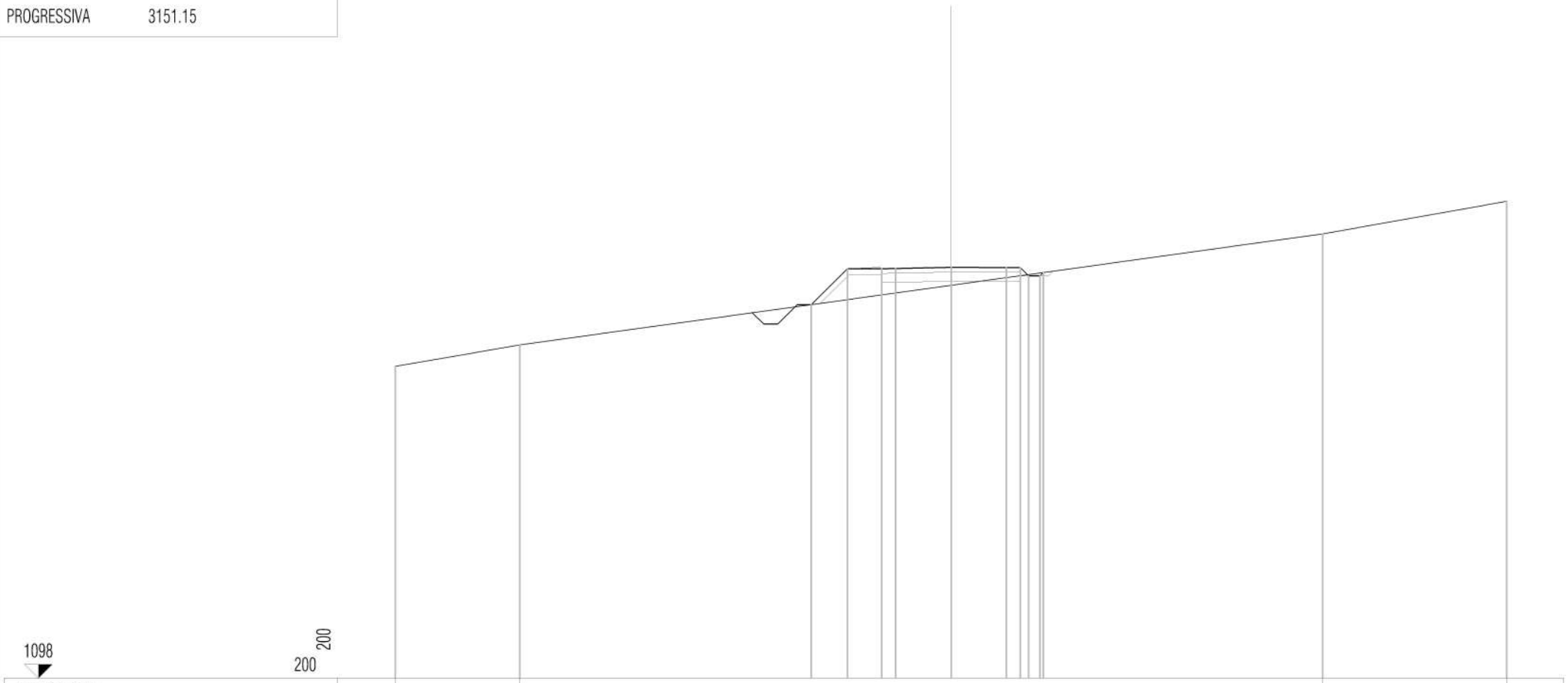
PROGRESSIVE TERRENO	-20.00							13.73		20.00				
PARZIALI TERRENO			33.73					6.27						
QUOTE TERRENO	1110.06							1119.17		1121.41				
PROGRESSIVE PROGETTO														
PARZIALI PROGETTO				0.34	0.40	0.30	0.50	2.00	2.00	0.50	0.30	0.40	2.86	
QUOTE PROGETTO				1114.51	1114.17	1114.17	1114.47	1114.48	1114.52	1114.53	1114.54	1114.24	1114.24	1117.10

PROFILO	A05
SEZIONE	A05_17
PROGRESSIVA	3126.15



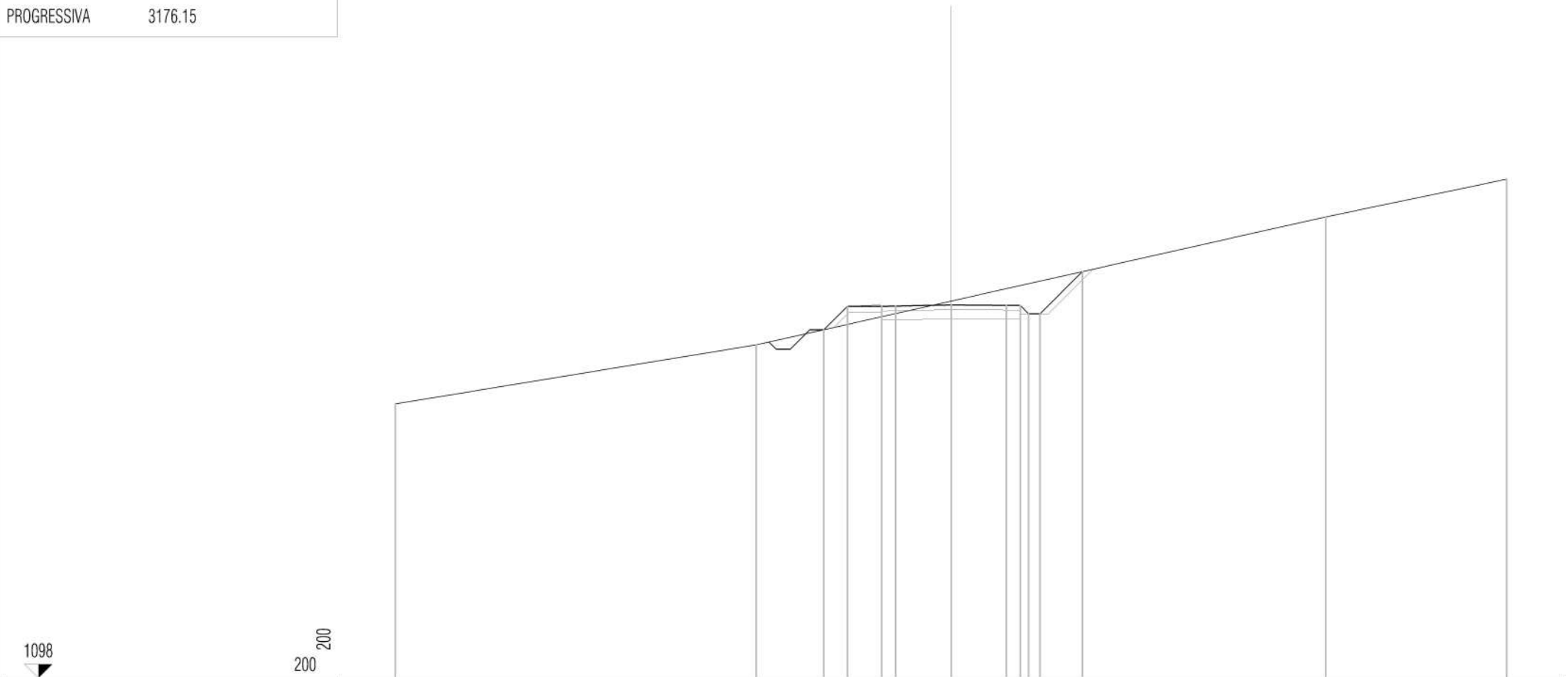
PROGRESSIVE TERRENO	-20.00	-13.71			6.45	20.00	
PARZIALI TERRENO		6.29		20.16		13.55	
QUOTE TERRENO	1110.93	1112.26			1116.08	1118.08	
PROGRESSIVE PROGETTO				-3.45 -3.20 -2.80 -2.50 -2.00	0.00	2.00 2.50 2.80 3.20	4.99
PARZIALI PROGETTO				0.25 0.40 0.30 0.50	2.00 2.00	0.50 0.30 0.40	1.79
QUOTE PROGETTO				1114.20 1113.96 1113.96 1114.26 1114.27	1114.31	1114.31 1114.32 1114.02 1114.02	1115.80

PROFILO	A05
SEZIONE	A05_18
PROGRESSIVA	3151.15



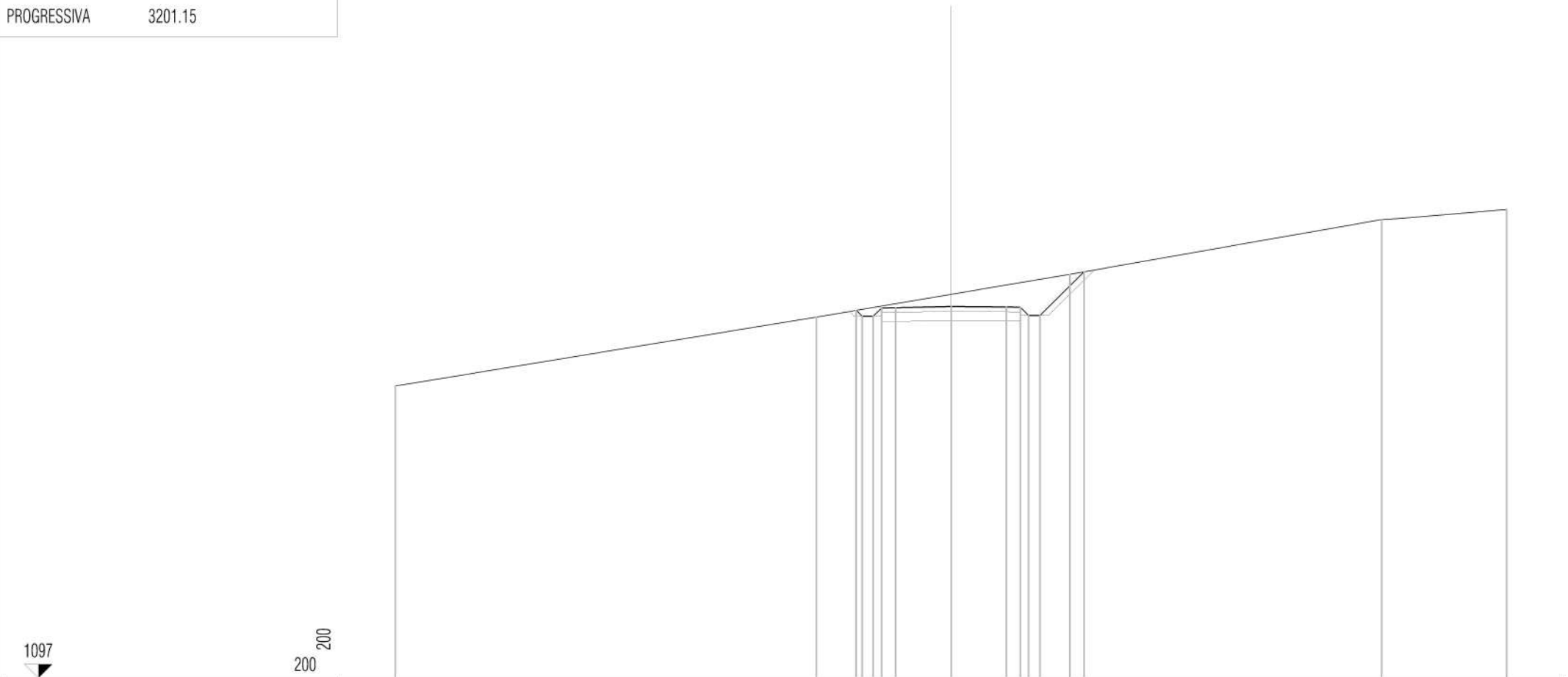
PROGRESSIVE TERRENO	-20.00	-15.52							13.37	20.00			
PARZIALI TERRENO		4.48				28.89			6.63				
QUOTE TERRENO	1109.23	1110.00							1114.00	1115.17			
PROGRESSIVE PROGETTO				-5.04	-3.75	-2.50	-2.00	0.00	2.00	2.50	2.80	3.20	3.32
PARZIALI PROGETTO				1.29	1.25	0.50	2.00	2.00	0.50	0.30	0.40	0.12	
QUOTE PROGETTO				1111.45	1112.74	1112.74	1112.75	1112.79	1112.79	1112.79	1112.49	1112.49	1112.61

PROFILO	A05
SEZIONE	A05_19
PROGRESSIVA	3176.15



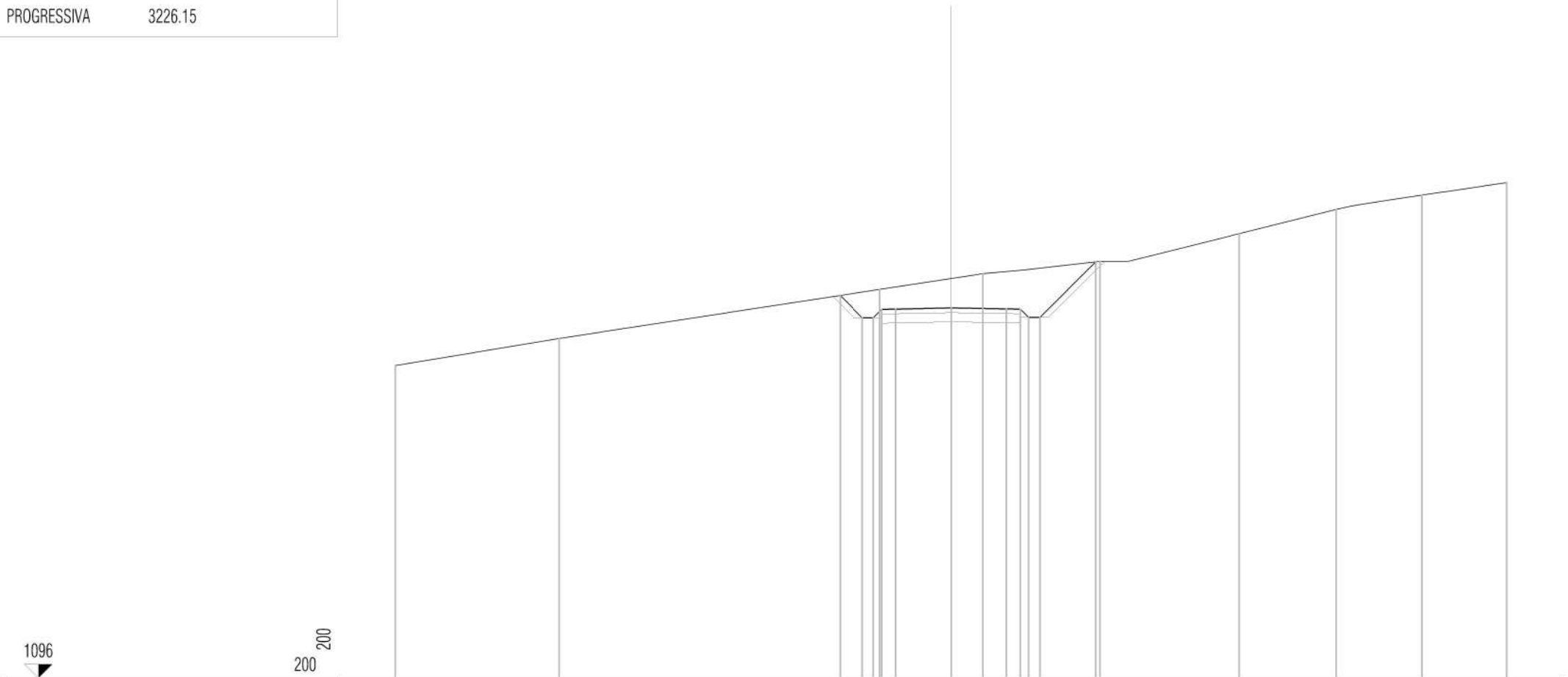
PROGRESSIVE TERRENO	-20.00		-7.01							13.48		20.00	
PARZIALI TERRENO		12.99						20.49			6.52		
QUOTE TERRENO	1107.88		1110.00							1114.61		1115.97	
PROGRESSIVE PROGETTO				-4.59	-3.75	-2.50	-2.00	0.00	2.00	2.50	2.80	3.20	4.72
PARZIALI PROGETTO				0.84	1.25	0.50	2.00	2.00	0.50	0.30	0.40	1.52	
QUOTE PROGETTO				1110.54	1111.39	1111.38	1111.39	1111.43	1111.42	1111.42	1111.12	1111.12	1112.64

PROFILO	A05
SEZIONE	A05_20
PROGRESSIVA	3201.15




PROGRESSIVE TERRENO	-20.00	-4.86	4.27	15.50	20.00							
PARZIALI TERRENO	15.14	9.13	11.23	4.50								
QUOTE TERRENO	1107.51	1110.00	1111.54	1113.51	1113.88							
PROGRESSIVE PROGETTO		-3.41	-3.20	-2.80	-2.50	-2.00	0.00	2.00	2.50	2.80	3.20	4.77
PARZIALI PROGETTO		0.21	0.40	0.30	0.50	2.00	2.00	0.50	0.30	0.40	1.57	
QUOTE PROGETTO		1110.24	1110.03	1110.03	1110.33	1110.34	1110.38	1110.36	1110.35	1110.05	1110.05	1111.63

PROFILO	A05
SEZIONE	A05_21
PROGRESSIVA	3226.15




PROGRESSIVE TERRENO	-20.00	-14.11	-2.57	1.16	5.34	10.39	13.86	16.95	20.00				
PARZIALI TERRENO		5.89	11.54	3.73	4.18	5.05	3.47	3.09	3.05				
QUOTE TERRENO	1107.26	1108.22	1110.00	1110.56	1111.00	1112.00	1112.88	1113.39	1113.84				
PROGRESSIVE PROGETTO			-4.00	-3.20	-2.80	-2.50	-2.00	0.00	2.00	2.50	2.80	3.20	5.20
PARZIALI PROGETTO			0.80	0.40	0.30	0.50	2.00	2.00	0.50	0.30	0.40	2.00	
QUOTE PROGETTO			1109.78	1108.97	1108.97	1109.27	1109.28	1109.32	1109.29	1109.29	1108.99	1108.99	1110.98

PROFILO	A05
SEZIONE	A05_22
PROGRESSIVA	3251.15



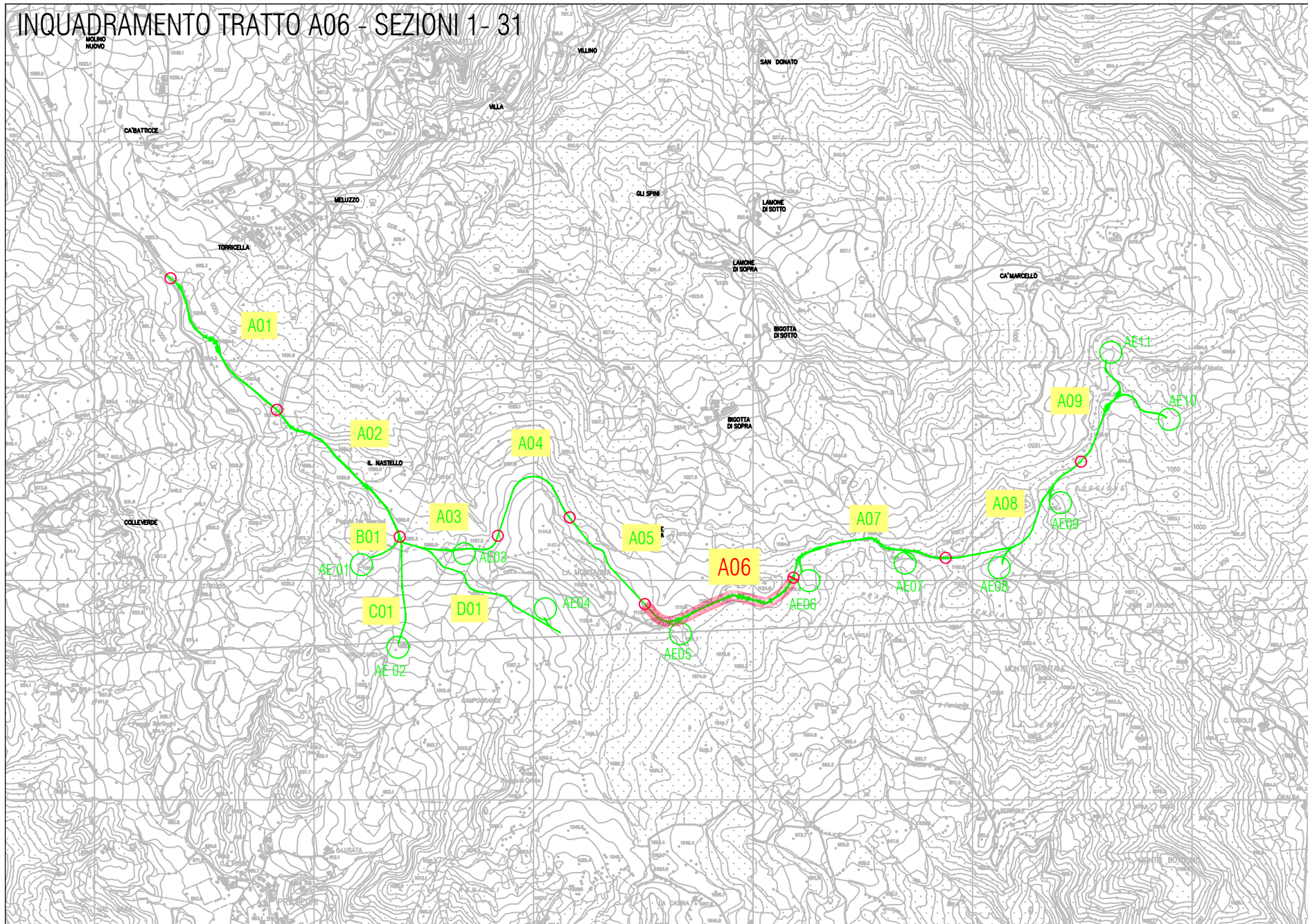
PROGRESSIVE TERRENO	-20.00	-16.43		-9.10	-6.02	-2.47	1.32		6.54	9.70	13.52	16.73	20.00		
PARZIALI TERRENO		3.57	7.33	3.08	3.55	3.79	5.22	3.16	3.82	3.21	3.27				
QUOTE TERRENO	1105.76	1106.32	1107.54	1108.00	1108.69	1109.11	1109.47	1109.77	1110.24	1110.69	1111.17				
PROGRESSIVE PROGETTO					-3.71	-3.20	-2.80	-2.50	-2.00	0.00	2.00	2.50	2.80	3.20	4.63
PARZIALI PROGETTO					0.51	0.40	0.30	0.50	2.00	2.00	0.50	0.30	0.40	1.43	
QUOTE PROGETTO					1108.43	1107.92	1107.92	1108.22	1108.23	1108.27	1108.23	1108.22	1107.92	1107.92	1109.95

PROFILO	A05
SEZIONE	A05_23
PROGRESSIVA	3253.75




PROGRESSIVE TERRENO	-20.00	-12.90	-8.21	-3.91	-0.77	2.58	5.70	9.03	12.79	16.28	20.00			
PARZIALI TERRENO		7.10	4.69	4.30	3.14	3.35	3.12	3.33	3.76	3.49	3.72			
QUOTE TERRENO	1105.62	1106.74	1107.49	1108.27	1108.65	1108.95	1109.18	1109.51	1109.94	1110.43	1110.95			
PROGRESSIVE PROGETTO				-3.69	-3.20	-2.80	-2.50	-2.00	0.00	2.00	2.50	2.80	3.20	4.47
PARZIALI PROGETTO				0.49	0.40	0.30	0.50	2.00	2.00	0.50	0.30	0.40	1.27	
QUOTE PROGETTO				1108.30	1107.81	1107.81	1108.11	1108.12	1108.16	1108.12	1108.11	1107.81	1107.81	1109.08

INQUADRAMENTO TRATTO A06 - SEZIONI 1-31

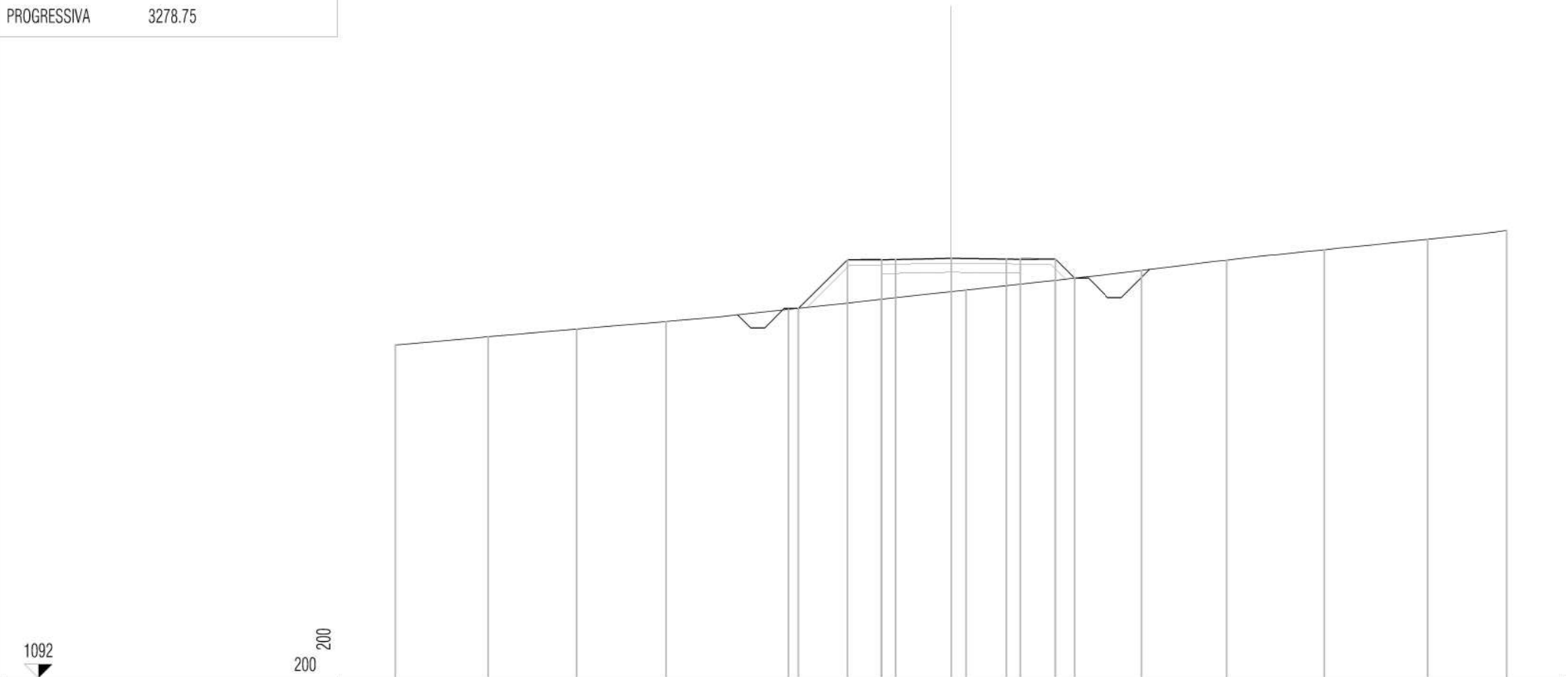


PROFILO	A06
SEZIONE	A06_1
PROGRESSIVA	3253.75



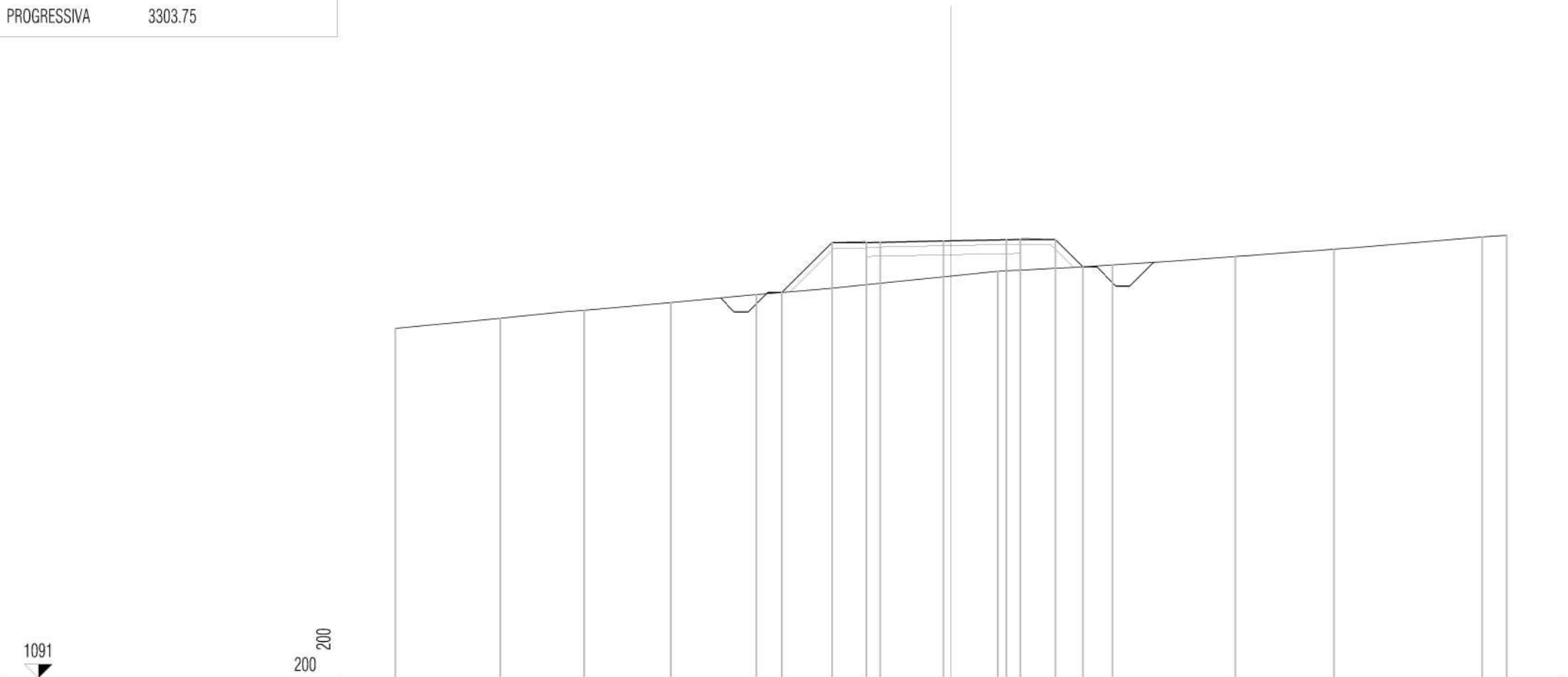
PROGRESSIVE TERRENO	-12.00	-8.40	-4.00	-0.81	2.58	5.80	9.22	13.06	17.33	20.00			
PARZIALI TERRENO		3.60	4.40	3.19	3.39	3.22	3.42	3.84	4.27	2.67			
QUOTE TERRENO	1107.10	1107.45	1108.26	1108.65	1108.95	1109.20	1109.54	1109.98	1110.60	1110.97			
PROGRESSIVE PROGETTO			-3.68	-3.20	-2.80	-2.50	-2.00	0.00	2.00	2.50	2.80	3.20	4.47
PARZIALI PROGETTO			0.48	0.40	0.30	0.50	2.00	2.00	0.50	0.30	0.40	1.27	
QUOTE PROGETTO			1108.29	1107.81	1107.81	1108.11	1108.12	1108.16	1108.12	1108.11	1107.81	1107.81	1109.08

PROFILO	A06
SEZIONE	A06_2
PROGRESSIVA	3278.75



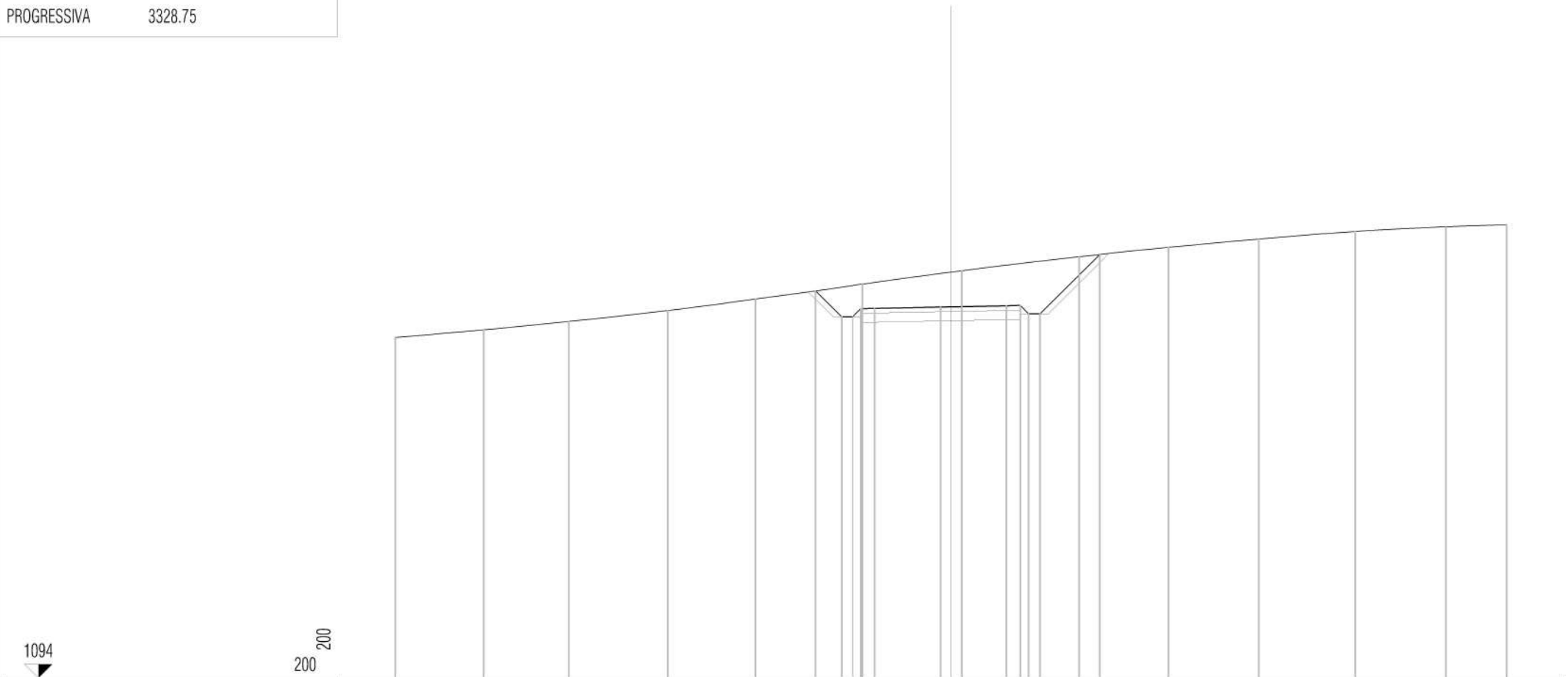
PROGRESSIVE TERRENO	-20.00	-16.65	-13.48	-10.25	-5.86	-2.51	0.53	3.75	6.86	9.92	13.43	17.14	20.00	
PARZIALI TERRENO		3.35	3.17	3.23	4.39	3.35	3.04	3.22	3.11	3.06	3.51	3.71	2.86	
QUOTE TERRENO	1104.00	1104.29	1104.57	1104.84	1105.27	1105.64	1105.97	1106.32	1106.68	1107.05	1107.42	1107.80	1108.12	
PROGRESSIVE PROGETTO					-5.51	-3.75	-2.50	-2.00	0.00	2.00	2.50	3.75	4.44	
PARZIALI PROGETTO					1.76	1.25	0.50	2.00	2.00	0.50	1.25	0.69		
QUOTE PROGETTO					1105.31	1107.07	1107.07	1107.08	1107.12	1107.09	1107.08	1107.09	1106.40	

PROFILO	A06
SEZIONE	A06_3
PROGRESSIVA	3303.75



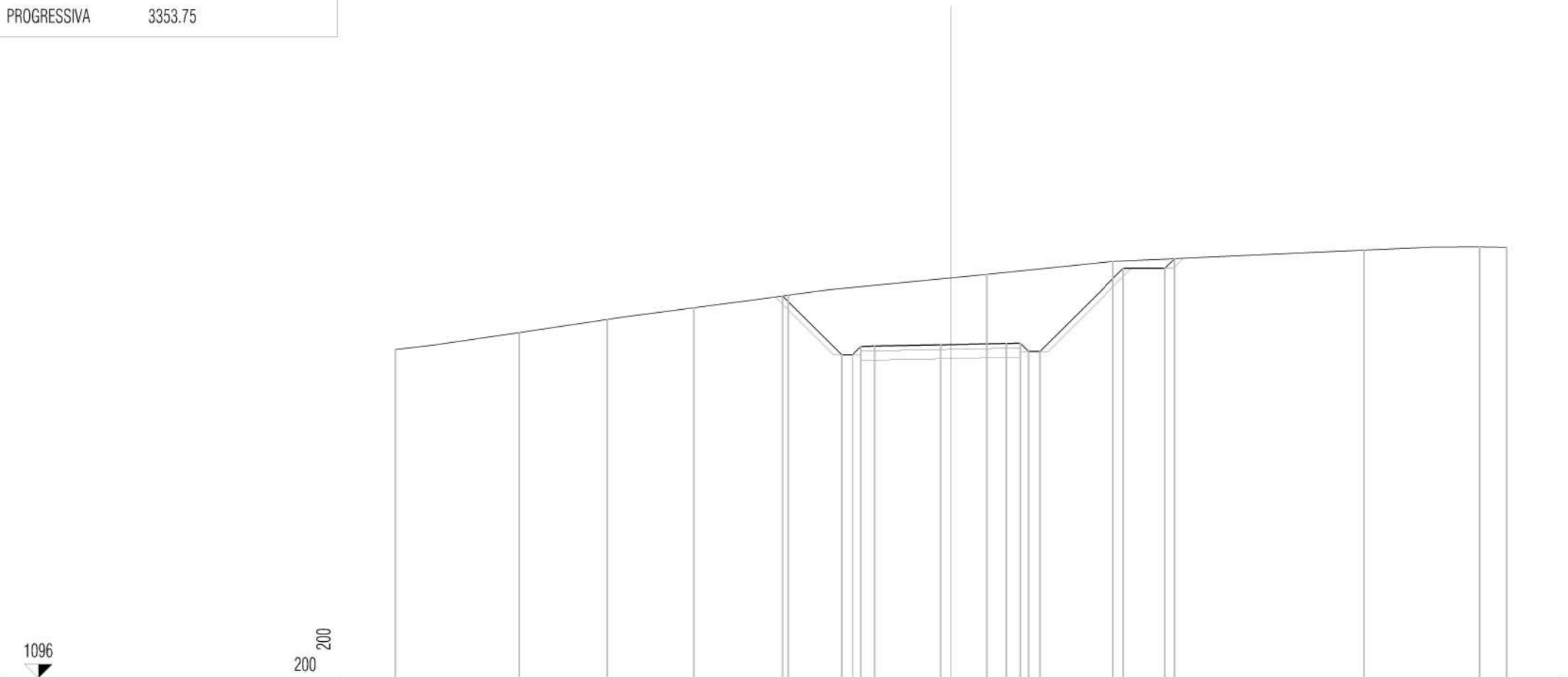
PROGRESSIVE TERRENO	-20.00	-16.23	-13.21	-10.08	-7.00			1.70	5.82	10.25	13.78		19.09	20.00	
PARZIALI TERRENO		3.77	3.02	3.13	3.08		8.70		4.12	4.43	3.53	5.31	0.91		
QUOTE TERRENO	1103.59	1103.96	1104.24	1104.52	1104.81			1105.65	1105.88	1106.18	1106.44		1106.89	1106.94	
PROGRESSIVE PROGETTO					-6.10	-4.30	-3.05	-2.55	-0.27	2.00	2.50	3.75	4.73		
PARZIALI PROGETTO					1.80	1.25	0.50	2.28	2.27	0.50	1.25	0.98			
QUOTE PROGETTO					1104.88	1106.68	1106.68	1106.69	1106.74	1106.78	1106.79	1106.80	1105.81		

PROFILO	A06
SEZIONE	A06_4
PROGRESSIVA	3328.75



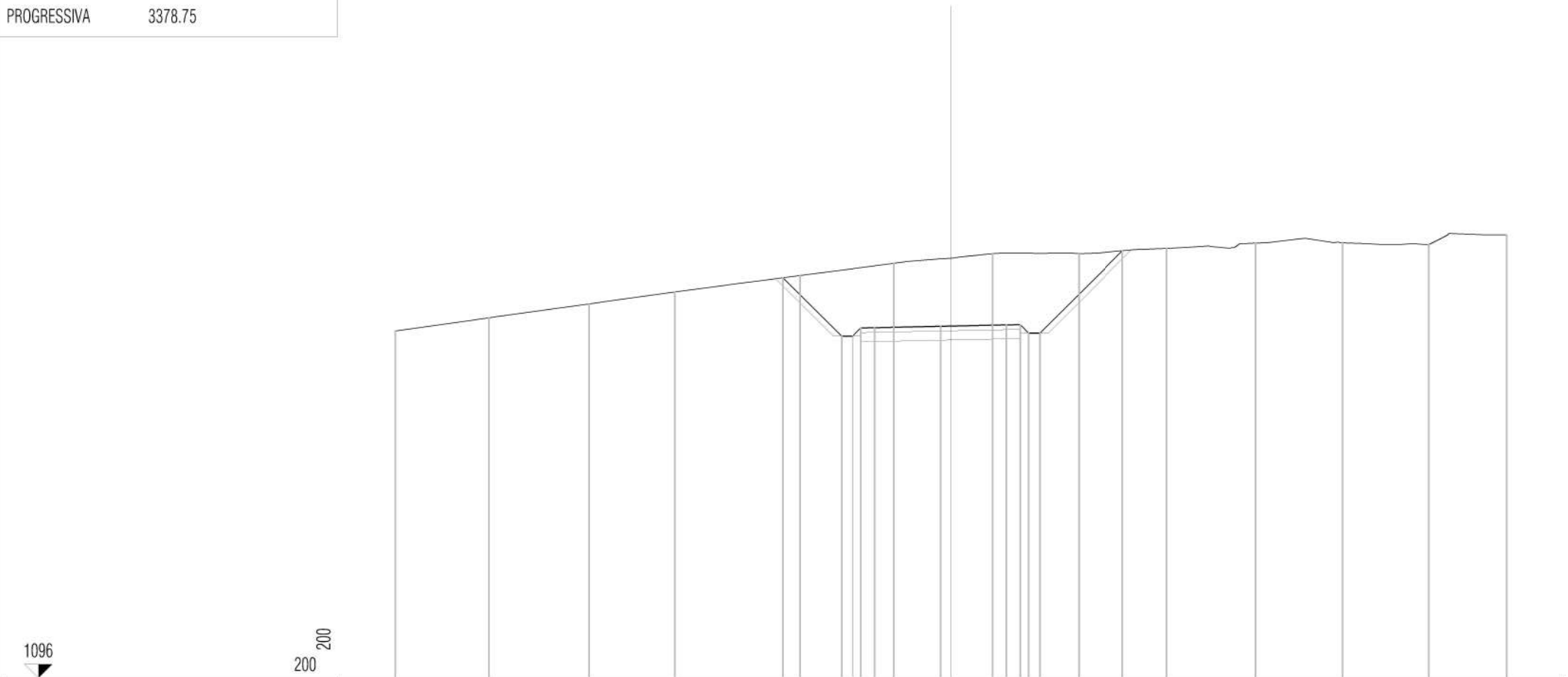
PROGRESSIVE TERRENO	-20.00	-16.82	-13.76	-10.19	-7.03	-3.19	0.38	4.60	7.82	11.09	14.54	17.80	20.00			
PARZIALI TERRENO		3.18	3.06	3.57	3.16	3.84	3.57	4.22	3.22	3.27	3.45	3.26	2.20			
QUOTE TERRENO	1106.26	1106.54	1106.84	1107.24	1107.65	1108.19	1108.66	1109.17	1109.51	1109.81	1110.08	1110.26	1110.32			
PROGRESSIVE PROGETTO						-4.89	-3.95	-3.55	-3.25	-2.75	-0.37	2.00	2.50	2.80	3.20	5.34
PARZIALI PROGETTO						0.94	0.40	0.30	0.50	2.38	2.37	0.50	0.30	0.40	2.14	
QUOTE PROGETTO						1107.94	1107.00	1107.00	1107.30	1107.31	1107.36	1107.41	1107.42	1107.12	1107.12	1109.25

PROFILO	A06
SEZIONE	A06_5
PROGRESSIVA	3353.75




PROGRESSIVE TERRENO	-20.00	-15.54	-12.35	-9.26	-5.86		1.31		5.82		14.88	19.00	20.00				
PARZIALI TERRENO		4.46	3.19	3.09	3.40		7.17		4.51		9.06	4.12	1.00				
QUOTE TERRENO	1107.83	1108.44	1108.92	1109.34	1109.79		1110.54		1111.00		1111.41	1111.53	1111.52				
PROGRESSIVE PROGETTO					-6.07	-3.95	-3.55	-3.25	-2.75	-0.37	2.00	2.50	2.80	3.20	6.20	7.70	8.04
PARZIALI PROGETTO					2.12	0.40	0.30	0.50	2.38		2.37	0.50	0.30	0.40	3.00	1.50	0.34
QUOTE PROGETTO					1109.76	1107.64	1107.64	1107.94	1107.95	1108.00	1108.05	1108.06	1107.76	1107.76	1110.76	1110.76	1111.10

PROFILO	A06
SEZIONE	A06_6
PROGRESSIVA	3378.75




PROGRESSIVE TERRENO	-20.00	-16.63	-13.03	-9.94	-5.44	-2.06	1.50	4.60	7.76	10.98	14.08	17.19	20.00		
PARZIALI TERRENO		3.37	3.60	3.09	4.50	3.38	3.56	3.10	3.16	3.22	3.10	3.11	2.81		
QUOTE TERRENO	1108.50	1108.97	1109.47	1109.90	1110.49	1110.94	1111.29	1111.29	1111.47	1111.66	1111.67	1111.60	1111.96		
PROGRESSIVE PROGETTO					-6.05	-3.95	-3.55	-3.25	-2.75	-0.37	2.00	2.50	2.80	3.20	6.16
PARZIALI PROGETTO					2.10	0.40	0.30	0.50	2.38	2.37	0.50	0.30	0.40	2.96	
QUOTE PROGETTO					1110.41	1108.31	1108.31	1108.61	1108.62	1108.67	1108.71	1108.72	1108.42	1108.42	1111.39

PROFILO	A06
SEZIONE	A06_7
PROGRESSIVA	3403.75



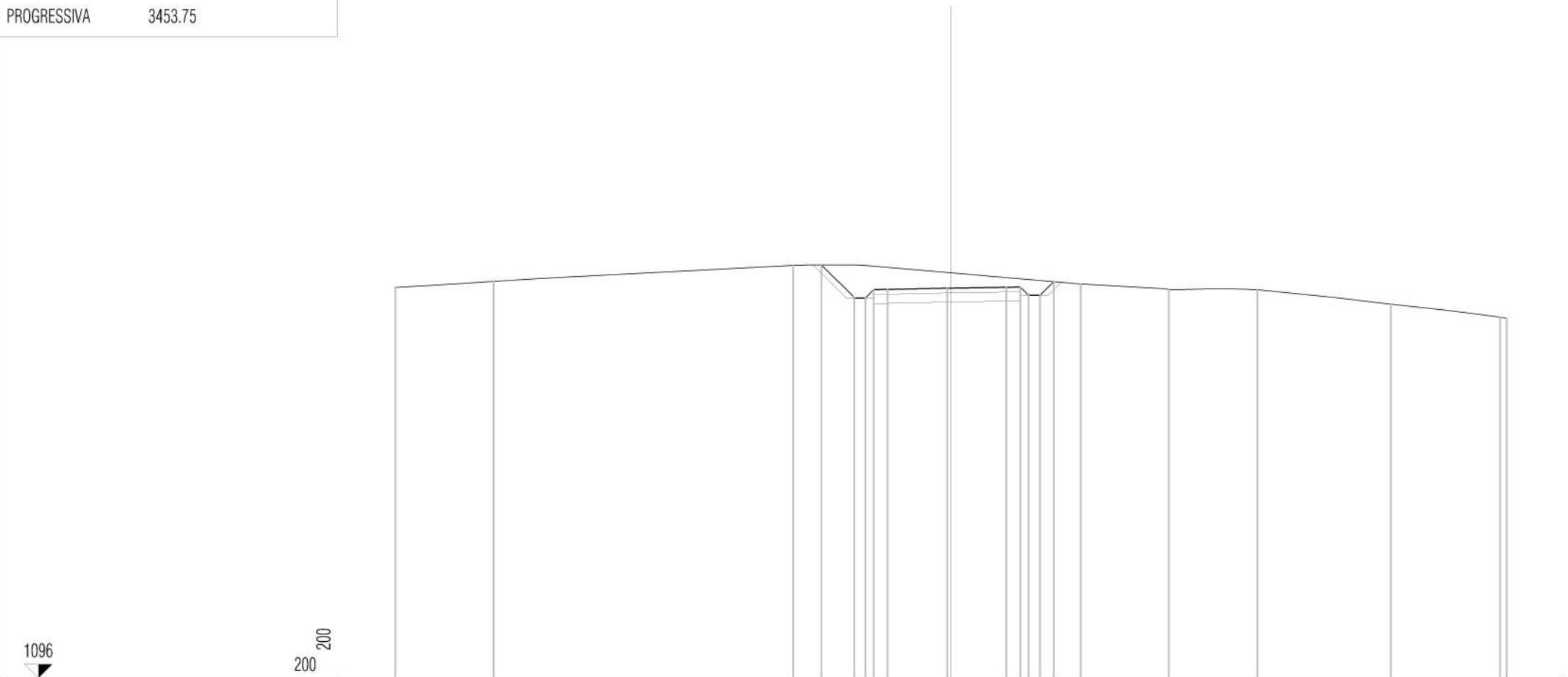
PROGRESSIVE TERRENO	-20.00	-16.69	-12.91	-9.62	-5.88	-2.22	1.78	4.95	8.77	11.92	15.47	18.87	20.00		
PARZIALI TERRENO		3.31	3.78	3.29	3.74	3.66	4.00	3.17	3.82	3.15	3.55	3.40	1.13		
QUOTE TERRENO	1109.57	1110.00	1110.29	1110.52	1110.60	1110.70	1110.64	1110.46	1110.26	1109.92	1109.38	1109.00	1109.01		
PROGRESSIVE PROGETTO					-5.67	-3.95	-3.55	-3.25	-2.75	-0.37	2.00	2.50	2.80	3.20	4.56
PARZIALI PROGETTO					1.72	0.40	0.30	0.50	2.38	2.37	0.50	0.30	0.40	1.36	
QUOTE PROGETTO					1110.62	1108.90	1108.90	1109.20	1109.21	1109.26	1109.30	1109.31	1109.01	1110.37	

PROFILO	A06
SEZIONE	A06_8
PROGRESSIVA	3428.75



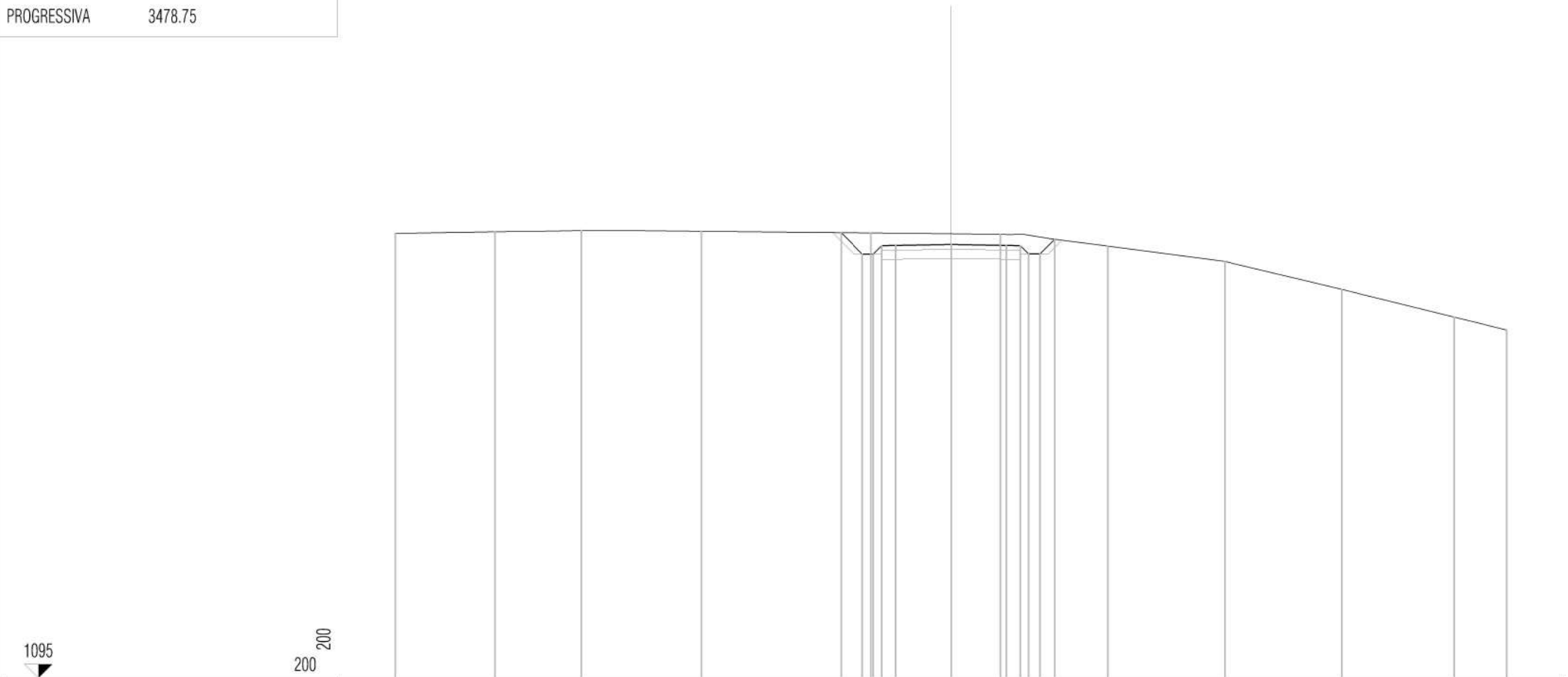
PROGRESSIVE TERRENO	-20.00	-16.58	-13.16	-9.96	-5.93	-1.32	1.73	4.91	8.06	11.58	15.09	18.31	20.00		
PARZIALI TERRENO		3.42	3.42	3.20	4.03	4.61	3.05	3.18	3.15	3.52	3.51	3.22	1.59		
QUOTE TERRENO	1109.70	1109.93	1110.07	1110.26	1110.41	1110.26	1110.27	1109.92	1109.52	1109.44	1109.22	1108.85	1108.64		
PROGRESSIVE PROGETTO					-5.14	-3.95	-3.55	-3.25	-2.75	-0.37	2.00	2.50	2.80	3.20	3.75
PARZIALI PROGETTO					1.19	0.40	0.30	0.50	2.38	2.37	0.50	0.30	0.40	0.55	
QUOTE PROGETTO					1110.48	1109.29	1109.29	1109.59	1109.60	1109.65	1109.69	1109.70	1109.40	1109.95	

PROFILO	A06
SEZIONE	A06_9
PROGRESSIVA	3453.75




PROGRESSIVE TERRENO	-20.00	-16.46		-5.69		4.66	7.64	11.04	15.83	19.76	20.00				
PARZIALI TERRENO		3.54	10.77		10.35		3.18	3.20	4.79	3.93	0.24				
QUOTE TERRENO	1110.06	1110.28		1110.86		1110.19	1110.00	1109.98	1109.46	1109.00	1108.95				
PROGRESSIVE PROGETTO				-4.68	-3.48	-3.08	-2.78	-2.28		-0.14	2.00	2.50	2.80	3.20	3.69
PARZIALI PROGETTO				1.20	0.40	0.30	0.50	2.14	2.14	0.50	0.30	0.40	0.49		
QUOTE PROGETTO				1110.88	1109.68	1109.68	1109.98	1109.99	1110.04	1110.08	1110.08	1109.78	1109.78	1110.28	

PROFILO	A06
SEZIONE	A06_10
PROGRESSIVA	3478.75




PROGRESSIVE TERRENO	-20.00	-16.41	-13.31	-8.99	-2.89	1.79	5.65	9.86	14.06	18.09	20.00				
PARZIALI TERRENO		3.59	3.10	4.32	6.10	4.68	3.86	4.21	4.20	4.03	1.91				
QUOTE TERRENO	1111.01	1111.07	1111.11	1111.09	1111.03	1110.97	1110.55	1110.00	1109.00	1108.00	1107.53				
PROGRESSIVE PROGETTO					-3.97	-3.20	-2.80	-2.50	-2.00	0.00	2.00	2.50	2.80	3.20	3.73
PARZIALI PROGETTO					0.77	0.40	0.30	0.50	2.00	2.00	0.50	0.30	0.40	0.53	
QUOTE PROGETTO					1111.04	1110.27	1110.27	1110.57	1110.58	1110.62	1110.58	1110.57	1110.27	1110.80	

PROFILO	A06
SEZIONE	A06_11
PROGRESSIVA	3503.75



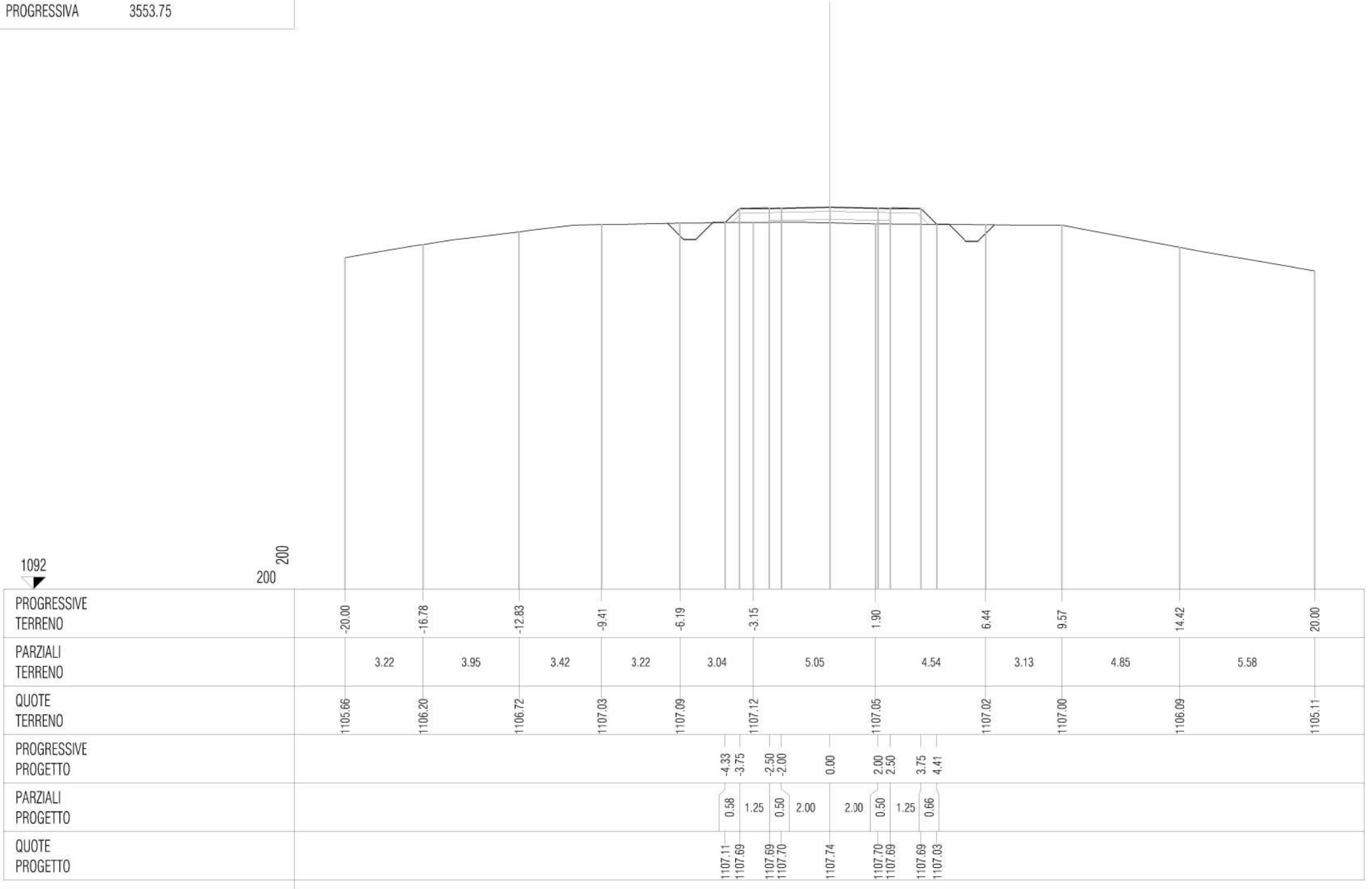
PROGRESSIVE TERRENO	-20.00	-15.18	-11.73	-7.94	-3.84	-0.59	2.44	6.24	10.49	13.99	18.14	20.00			
PARZIALI TERRENO		4.82	3.45	3.79	4.10	3.25	3.03	3.80	4.25	3.50	4.15	1.86			
QUOTE TERRENO	1111.57	1112.00	1112.21	1112.00	1111.70	1111.21	1110.61	1110.07	1109.18	1108.35	1107.24	1106.71			
PROGRESSIVE PROGETTO					-4.66	-3.20	-2.80	-2.50	-2.00	0.00	2.00	2.50	2.80	3.20	3.31
PARZIALI PROGETTO					1.46	0.40	0.30	0.50	2.00	2.00	0.50	0.30	0.40	0.11	
QUOTE PROGETTO					1111.84	1110.37	1110.37	1110.67	1110.68	1110.72	1110.68	1110.67	1110.37	1110.37	1110.48

PROFILO	A06
SEZIONE	A06_12
PROGRESSIVA	3528.75




PROGRESSIVE TERRENO	-20.00	-16.70	-13.59	-9.35	-5.47	-1.67	1.58	5.19	10.69	14.29	17.51	20.00		
PARZIALI TERRENO		3.30	3.11	4.24	3.88	3.80	3.25	3.61	5.50	3.60	3.22	2.49		
QUOTE TERRENO	1108.97	1109.41	1109.64	1109.66	1109.32	1108.70	1108.38	1108.00	1107.02	1106.54	1106.12	1105.81		
PROGRESSIVE PROGETTO						-3.98	-3.75	-2.50	-2.00	0.00	2.00	2.50	3.75	5.09
PARZIALI PROGETTO						0.23	1.25	0.50	2.00	2.00	0.50	1.25	1.34	
QUOTE PROGETTO						1109.12	1109.35	1109.35	1109.36	1109.40	1109.36	1109.35	1109.35	1108.01

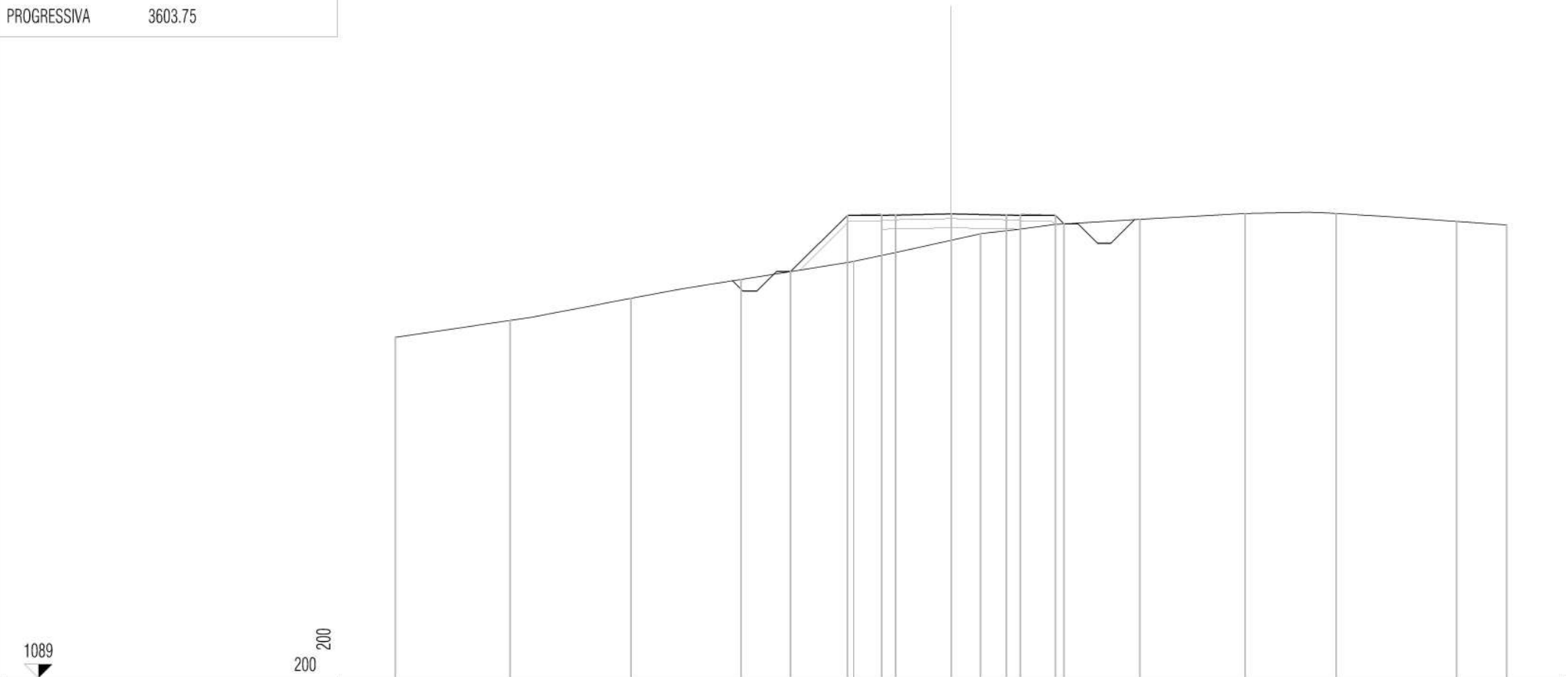
PROFILO	A06
SEZIONE	A06_13
PROGRESSIVA	3553.75



PROFILO	A06
SEZIONE	A06_14
PROGRESSIVA	3578.75




PROFILO	A06
SEZIONE	A06_15
PROGRESSIVA	3603.75




PROGRESSIVE TERRENO	-20.00	-15.86	-11.50	-7.55	-3.51	1.08	6.80	10.60	13.86	18.18	20.00	
PARZIALI TERRENO		4.14	4.36	3.95	4.04	4.59	5.72	3.80	3.26	4.32	1.82	
QUOTE TERRENO	1101.27	1101.88	1102.68	1103.35	1104.00	1105.00	1105.52	1105.73	1105.73	1105.45	1105.31	
PROGRESSIVE PROGETTO				-5.78	-3.75	-2.50	-2.00	0.00	2.00	2.50	3.75	4.06
PARZIALI PROGETTO				2.03	1.25	0.50	2.00	2.00	0.50	1.25	0.31	
QUOTE PROGETTO				1103.64	1105.67	1105.67	1105.68	1105.72	1105.68	1105.67	1105.67	1105.36

PROFILO	A06
SEZIONE	A06_16
PROGRESSIVA	3628.75




PROGRESSIVE TERRENO	-20.00	-16.96	-13.44	-9.29	-6.26	-2.55	0.65	3.72	7.21	10.91	14.10	20.00			
PARZIALI TERRENO		3.04	3.52	4.15	3.03	3.71	3.20	3.07	3.49	3.70	3.19	5.90			
QUOTE TERRENO	1102.91	1103.21	1103.54	1103.98	1104.25	1104.76	1105.00	1104.99	1104.75	1104.54	1104.37	1104.06			
PROGRESSIVE PROGETTO						-4.54	-3.75	-2.50	-2.00	0.00	2.00	2.50	2.80	3.20	3.22
PARZIALI PROGETTO						0.79	1.25	0.50	2.00	2.00	0.50	0.30	0.40	0.02	
QUOTE PROGETTO						1104.49	1105.28	1105.28	1105.29	1105.33	1105.29	1105.28	1104.98	1104.98	1105.00

PROFILO	A06
SEZIONE	A06_17
PROGRESSIVA	3653.75



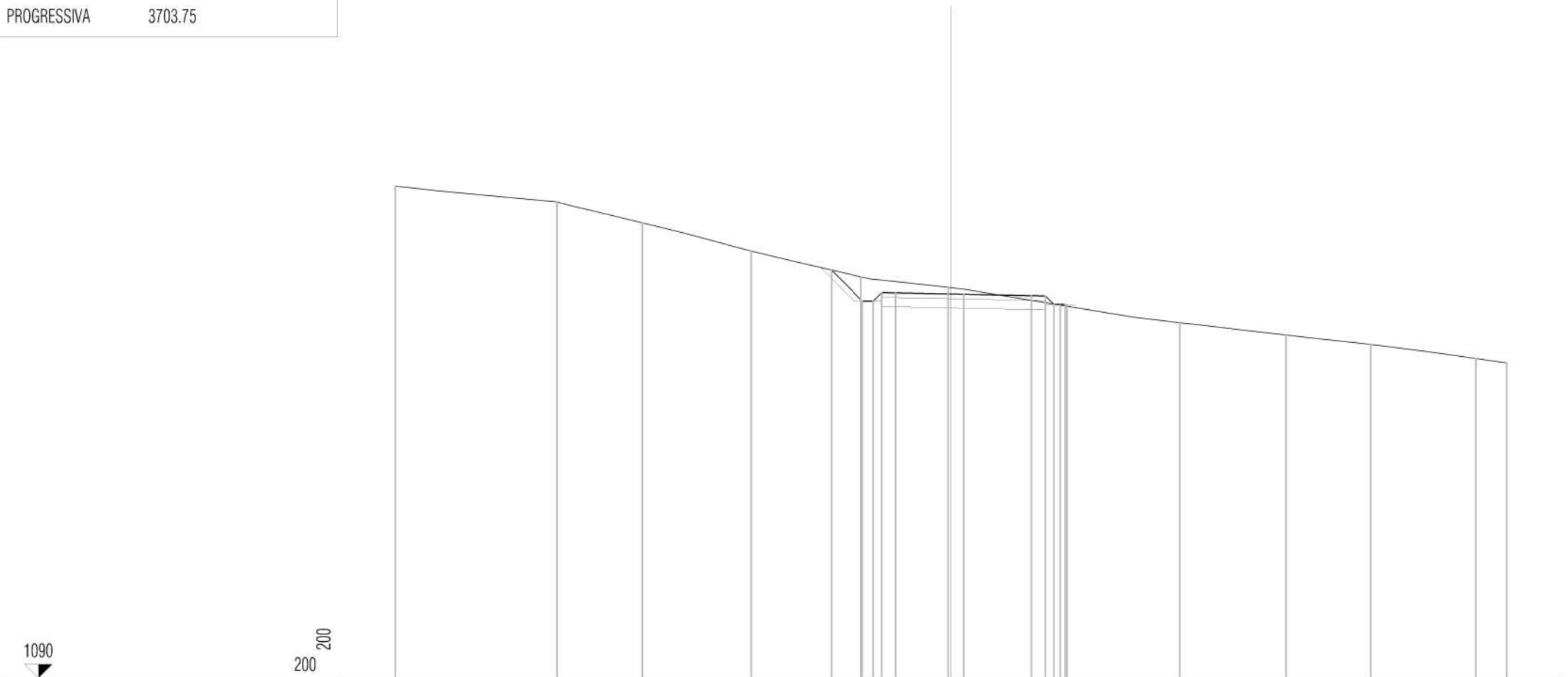
PROGRESSIVE TERRENO	-20.00	-16.13	-12.51	-9.18	-3.16	1.28	4.93	8.78	12.15	17.29	20.00			
PARZIALI TERRENO		3.87	3.62	3.33	6.02	4.44	3.65	3.85	3.37	5.14	2.71			
QUOTE TERRENO	1108.28	1107.85	1107.23	1106.62	1105.38	1104.63	1103.60	1103.73	1103.46	1102.50	1102.11			
PROGRESSIVE PROGETTO					-4.12	-3.20	-2.80	-2.50	-2.00	0.00	2.00	2.50	3.75	5.07
PARZIALI PROGETTO					0.92	0.40	0.30	0.50	2.00	2.00	0.50	1.25	1.32	
QUOTE PROGETTO					1105.57	1104.64	1104.64	1104.94	1104.94	1104.95	1104.91	1104.90	1104.90	1103.58

PROFILO	A06
SEZIONE	A06_18
PROGRESSIVA	3678.75




PROGRESSIVE TERRENO	-20.00	-14.28	-10.91	-7.87	-4.69	-1.52	2.68	7.85	11.37	14.53	20.00			
PARZIALI TERRENO		5.72	3.37	3.04	3.18	3.17	4.20	5.17	3.52	3.16	5.47			
QUOTE TERRENO	1110.86	1109.03	1108.00	1107.03	1106.00	1105.04	1104.08	1103.66	1103.32	1103.00	1102.07			
PROGRESSIVE PROGETTO					-4.96	-3.20	-2.80	-2.50	-2.00	0.45	2.90	3.40	4.65	5.25
PARZIALI PROGETTO					1.76	0.40	0.30	0.50	2.45	2.45	0.50	1.25	0.60	
QUOTE PROGETTO					1106.09	1104.33	1104.63	1104.62	1104.57	1104.52	1104.51	1104.51	1103.91	

PROFILO	A06
SEZIONE	A06_19
PROGRESSIVA	3703.75




PROGRESSIVE TERRENO	-20.00	-14.18	-11.10	-7.19	-3.25	-0.10	3.92	8.24	12.06	15.11	18.87	20.00
PARZIALI TERRENO		5.82	3.08	3.91	3.94	3.15	4.02	4.32	3.82	3.05	3.76	1.13
QUOTE TERRENO	1107.71	1107.15	1106.39	1105.38	1104.45	1104.07	1103.43	1102.80	1102.35	1102.01	1101.50	1101.35
PROGRESSIVE PROGETTO					4.32	0.45	2.90					
PARZIALI PROGETTO					1.12	2.45	0.50					
QUOTE PROGETTO					1104.69	1103.82	1103.77					

PROFILO	A06
SEZIONE	A06_21
PROGRESSIVA	3753.75



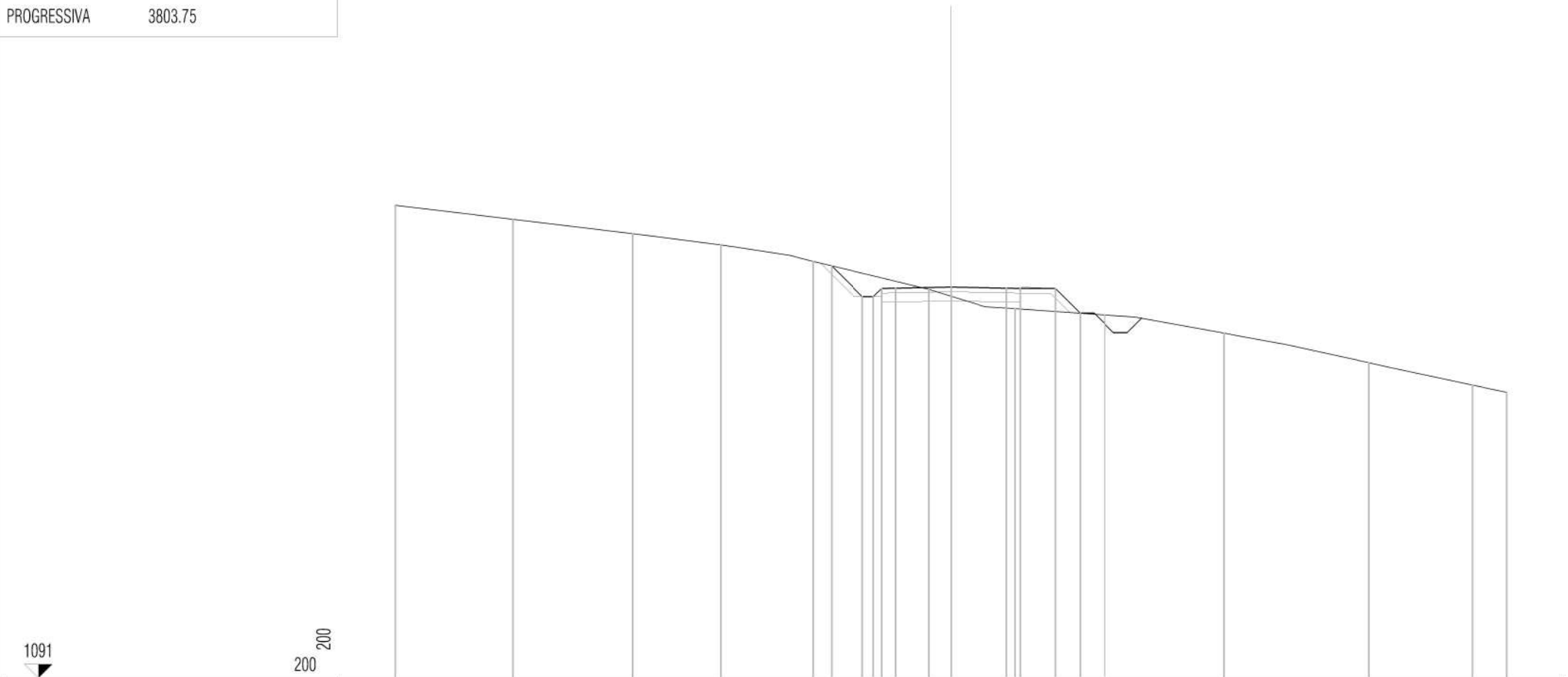
PROGRESSIVE TERRENO	-20.00	-16.91	-13.78	-10.42	-6.62	-1.35	1.86	7.24	10.53	15.79	20.00				
PARZIALI TERRENO		3.09	3.13	3.36	3.80	5.27	3.21	5.38	3.29	5.26	4.21				
QUOTE TERRENO	1105.39	1104.94	1104.49	1104.01	1103.17	1102.32	1101.87	1101.60	1101.00	1100.01	1099.24				
PROGRESSIVE PROGETTO															
PARZIALI PROGETTO						0.36	0.40	0.30	0.50	2.00	2.00	0.50	1.25	0.80	
QUOTE PROGETTO						1102.65	1102.29	1102.29	1102.59	1102.59	1102.60	1102.56	1102.55	1102.56	1101.75

PROFILO	A06
SEZIONE	A06_22
PROGRESSIVA	3778.75



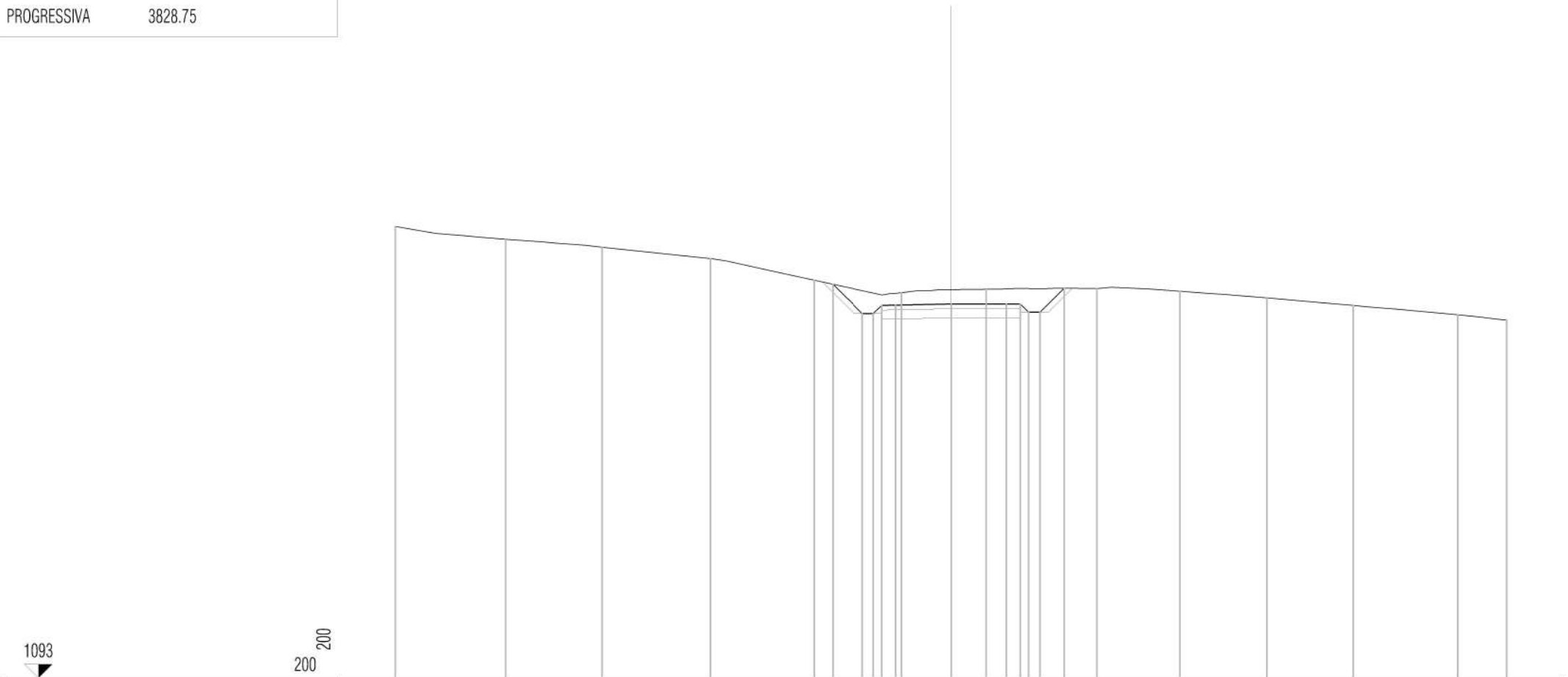
PROGRESSIVE TERRENO	-20.00	-16.90	-13.48	-8.39	-5.23	-1.48	1.64	6.20	10.13	13.70	17.27	20.00
PARZIALI TERRENO		3.10	3.42	5.09	3.16	3.75	3.12	4.56	3.93	3.57	3.57	2.73
QUOTE TERRENO	1106.60	1106.00	1105.15	1104.00	1103.43	1102.65	1102.51	1102.23	1101.86	1101.32	1100.66	1100.13
PROGRESSIVE PROGETTO						4.16	2.00	2.50	3.75	5.10		
PARZIALI PROGETTO						0.41	0.50	1.25	1.35			
QUOTE PROGETTO						1103.24	1103.65	1103.64	1103.64	1102.30		

PROFILO	A06
SEZIONE	A06_23
PROGRESSIVA	3803.75




PROGRESSIVE TERRENO	-20.00	-15.76	-11.44	-8.29	-4.98	-0.80	2.31	5.53	9.83	15.05	18.75	20.00		
PARZIALI TERRENO		4.24	4.32	3.15	3.31	4.18	3.11	3.22	4.30	5.22	3.70	1.25		
QUOTE TERRENO	1108.02	1107.52	1107.00	1106.60	1106.00	1105.00	1104.30	1104.08	1103.43	1102.35	1101.55	1101.29		
PROGRESSIVE PROGETTO					-4.31	-3.20	-2.80	-2.50	-2.00	0.00	2.00	2.50	3.75	4.65
PARZIALI PROGETTO					1.11	0.40	0.30	0.50	2.00	2.00	0.50	1.25	0.90	
QUOTE PROGETTO					1105.84	1104.73	1104.73	1105.03	1105.04	1105.08	1105.04	1105.03	1105.03	1104.14

PROFILO	A06
SEZIONE	A06_24
PROGRESSIVA	3828.75




PROGRESSIVE TERRENO	-20.00	-16.02	-12.54	-8.67	-4.94	-1.79	1.28	5.24	8.24	11.38	14.47	18.22	20.00		
PARZIALI TERRENO		3.98	3.48	3.87	3.73	3.15	3.07	3.96	3.00	3.14	3.09	3.75	1.78		
QUOTE TERRENO	1109.26	1108.80	1108.51	1108.11	1107.33	1106.88	1107.01	1107.03	1106.93	1106.69	1106.42	1106.08	1105.89		
PROGRESSIVE PROGETTO					-4.26	-3.20	-2.80	-2.50	-2.00	0.00	2.00	2.50	2.80	3.20	4.07
PARZIALI PROGETTO					1.06	0.40	0.30	0.50	2.00	2.00	0.50	0.30	0.40	0.87	
QUOTE PROGETTO					1107.18	1106.12	1106.12	1106.42	1106.43	1106.47	1106.47	1106.17	1106.17	1107.04	

PROFILO	A06
SEZIONE	A06_25
PROGRESSIVA	3853.75



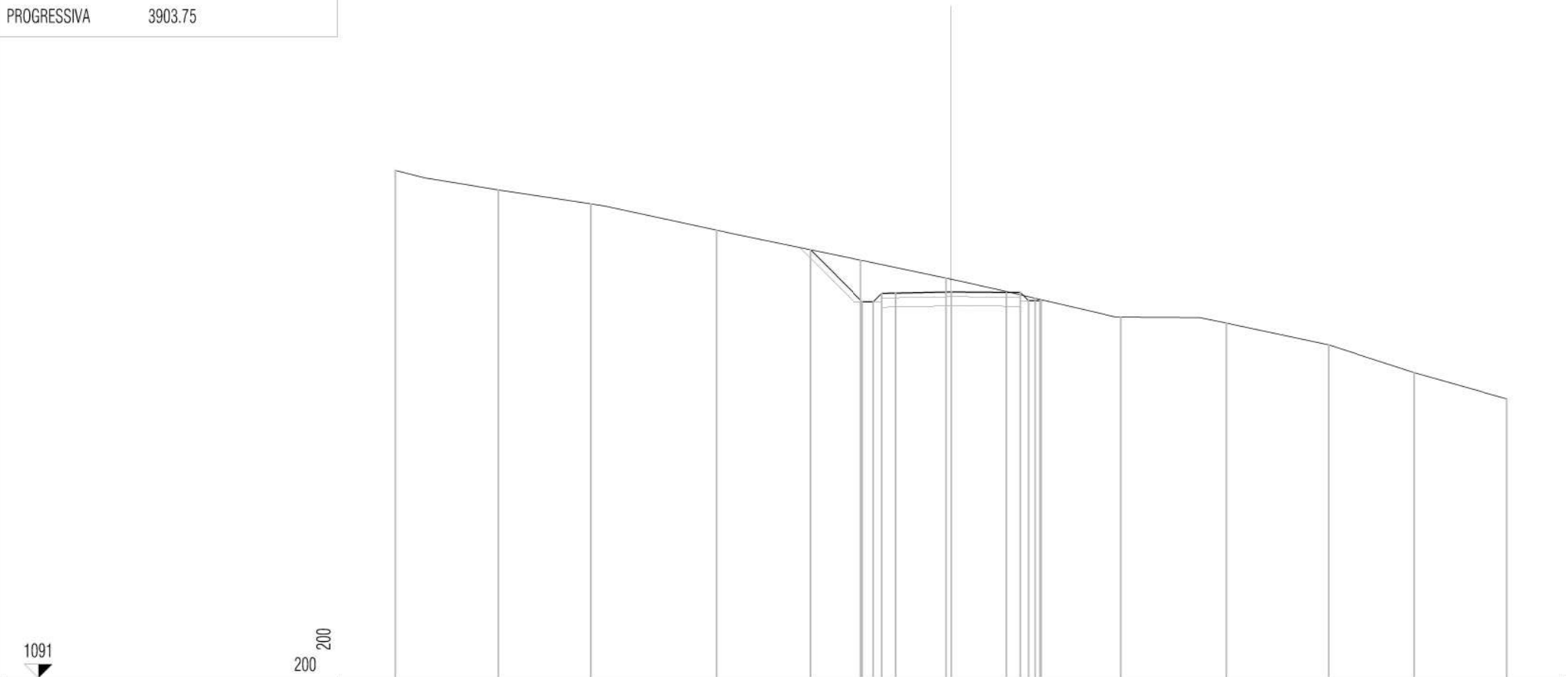
PROGRESSIVE TERRENO	-20.00	-15.50	-12.16	-7.70	-2.54	1.64	5.12	9.39	12.65	16.00	19.00	20.00		
PARZIALI TERRENO		4.50	3.34	6.46	3.16	4.18	3.48	4.27	3.26	3.35	3.00	1.00		
QUOTE TERRENO	1111.08	1110.48	1110.00	1109.00	1108.19	1107.00	1106.38	1105.57	1105.12	1103.53	1102.50	1102.17		
PROGRESSIVE PROGETTO				-7.59	-5.00	-4.60	-4.30	-3.80	-0.90	2.00	2.50	2.80	3.20	3.34
PARZIALI PROGETTO				2.59	0.40	0.30	0.50	2.90	2.90	0.50	0.30	0.40	0.14	
QUOTE PROGETTO				1109.29	1106.70	1106.70	1107.00	1107.07	1107.13	1107.14	1106.84	1106.84	1106.69	

PROFILO	A06
SEZIONE	A06_26
PROGRESSIVA	3878.75



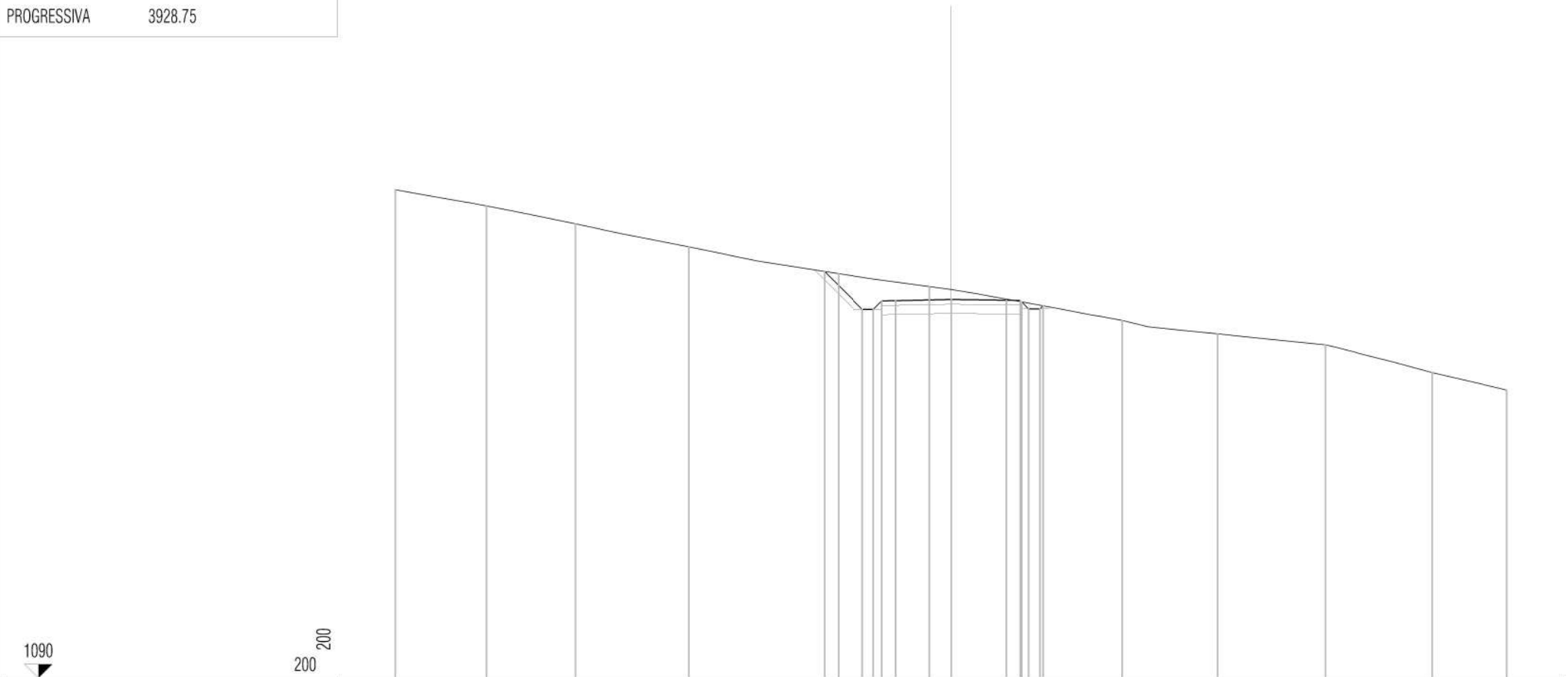
PROGRESSIVE TERRENO	-20.00	-16.69	-13.03	-9.55	-5.44	-1.55	2.09	5.27	9.08	12.28	15.76	18.78	20.00	
PARZIALI TERRENO		3.31	3.66	3.48	4.11	3.89	3.64	3.18	3.81	3.20	3.48	3.02	1.22	
QUOTE TERRENO	1110.82	1110.07	1109.36	1108.55	1107.27	1106.00	1105.00	1104.43	1103.77	1102.50	1101.58	1100.87	1100.59	
PROGRESSIVE PROGETTO					-6.94	-4.99	-4.59	-4.29	-3.79					
PARZIALI PROGETTO					1.95	0.40	0.30	0.50	2.89	2.90	0.50	1.25	1.87	
QUOTE PROGETTO					1107.75	1105.81	1105.81	1106.11	1106.12	1106.17	1106.23	1106.24	1106.24	1104.37

PROFILO	A06
SEZIONE	A06_27
PROGRESSIVA	3903.75




PROGRESSIVE TERRENO	-20.00	-16.29	-12.97	-8.45	-3.26	-0.18	3.03	6.12	9.91	13.60	16.67	20.00			
PARZIALI TERRENO		3.71	3.32	4.52	5.19	3.08	3.21	3.09	3.79	3.69	3.07	3.33			
QUOTE TERRENO	1109.28	1108.58	1108.08	1107.13	1106.05	1105.40	1104.68	1103.99	1103.78	1103.00	1102.00	1101.05			
PROGRESSIVE PROGETTO					-5.07	-3.20	-2.80	-2.50	-2.00	0.00	2.00	2.50	2.80	3.20	3.24
PARZIALI PROGETTO					1.87	0.40	0.30	0.50	2.00	2.00	0.50	0.30	0.40	0.04	
QUOTE PROGETTO					1106.43	1104.55	1104.55	1104.85	1104.86	1104.90	1104.89	1104.89	1104.59	1104.89	1104.63

PROFILO	A06
SEZIONE	A06_28
PROGRESSIVA	3928.75



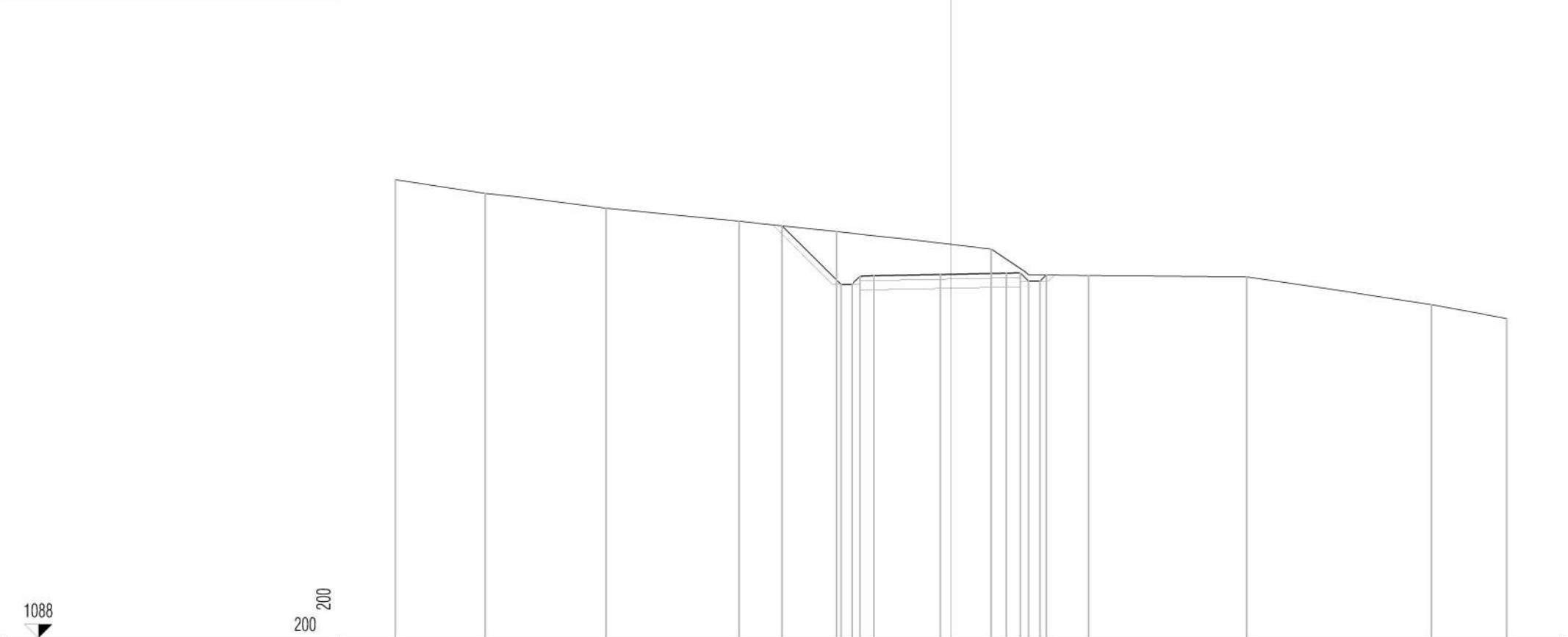
PROGRESSIVE TERRENO	-20.00	-16.71	-13.52	-9.44	-4.06	-0.79	2.55	6.17	9.59	13.47	17.31	20.00				
PARZIALI TERRENO		3.29	3.19	4.08	5.38	3.27	3.34	3.62	3.42	3.88	3.84	2.69				
QUOTE TERRENO	1107.58	1107.00	1106.36	1105.53	1104.56	1104.10	1103.55	1102.88	1102.40	1102.00	1101.00	1100.37				
PROGRESSIVE PROGETTO					-4.56	-3.20	-2.80	-2.50	-2.00	0.00	2.00	2.50	2.80	3.20	3.31	
PARZIALI PROGETTO					1.36	0.40	0.30	0.50	2.00	2.00	0.50	0.30	0.40	0.11		
QUOTE PROGETTO					1104.64	1103.28	1103.28	1103.58	1103.59	1103.63	1103.60	1103.60	1103.30	1103.30	1103.41	

PROFILO	A06
SEZIONE	A06_29
PROGRESSIVA	3953.75




PROGRESSIVE TERRENO	-20.00	-16.92	-12.95	-9.79	-5.21	-0.50	3.05	8.48	13.30	17.80	20.00				
PARZIALI TERRENO		3.08	3.97	3.16	4.58		4.71	3.55	5.43	4.82	4.50	2.20			
QUOTE TERRENO	1105.83	1105.29	1104.73	1104.30	1103.65	1103.00	1102.27	1101.68	1101.00	1100.06	1099.64				
PROGRESSIVE PROGETTO					-5.73	-4.01	-3.61	-3.31	-2.81	-0.40	2.00	2.50	2.80	3.20	3.30
PARZIALI PROGETTO					1.72	0.40	0.30	0.50	2.41	2.40	0.50	0.30	0.40	0.10	
QUOTE PROGETTO					1103.73	1102.00	1102.00	1102.30	1102.31	1102.36	1102.41	1102.42	1102.12	1102.12	1102.22

PROFILO	A06
SEZIONE	A06_30
PROGRESSIVA	3978.75



PROGRESSIVE TERRENO	-20.00	-16.77	-12.40	-7.62	-4.14	1.46	4.94	10.66	17.28	20.00				
PARZIALI TERRENO		3.23	4.37	4.78	3.48	5.60	3.48	5.72	6.62	2.72				
QUOTE TERRENO	1104.50	1104.00	1103.47	1103.00	1102.63	1102.00	1101.05	1101.00	1100.00	1099.50				
PROGRESSIVE PROGETTO				-6.09	-3.98	-3.58	-3.28	-2.78	-0.39	2.00	2.50	2.80	3.20	3.43
PARZIALI PROGETTO				2.11	0.40	0.30	0.50	2.39	2.39	0.50	0.30	0.40	0.23	
QUOTE PROGETTO				1102.84	1100.73	1100.73	1101.03	1101.04	1101.08	1101.13	1101.14	1100.84	1100.84	1101.07

PROFILO	A06
SEZIONE	A06_31
PROGRESSIVA	4003.75



PROGRESSIVE TERRENO	-20.00	-16.87	-13.07	-9.45	-5.97	-2.66	0.39	3.59	7.75	11.37	15.45	18.74	20.00			
PARZIALI TERRENO		3.13	3.80	3.62	3.48	3.31	3.05	3.20	4.16	3.62	4.08	3.29	1.26			
QUOTE TERRENO	1101.49	1101.26	1100.91	1100.71	1100.47	1100.50	1100.63	1099.93	1100.43	1100.18	1100.12	1099.91	1099.77			
PROGRESSIVE PROGETTO						-4.07	-3.20	-2.80	-2.50	-2.00	0.00	2.00	2.50	2.80	3.20	3.34
PARZIALI PROGETTO						0.87	0.40	0.30	0.50	2.00	2.00	0.50	0.30	0.40	0.14	
QUOTE PROGETTO						1100.60	1099.73	1099.73	1100.03	1100.04	1100.08	1100.04	1100.03	1099.73	1099.87	