

Badia Tedalda Eolico Srl

| Via Francesco Tamagno, 7 | 20124 Milano (MI) | P.IVA 12334000960 | PEC badiatedaldaeolicosrl@pec.it |

Parco Eolico Poggio Tre Vescovi

Referente di progetto

Dott. Roberto Schirru

Coordinamento tecnico

ENVIarea stp snc Ing. Cristina Rabozzi, Dott. Agr. Andrea Vatteroni, Dott. Agr. Elena Lanzi

Progettazione opere civili e cantierizzazione

ENKI srl Ing. Andrea Mazzetti

Progettazione opere di utenza e di rete per la connessione CP "Badia Tedalda"

Ing. Michele Pigliaru

Geologia e geotecnica

Sinergia srls Dott. Geol. Luca Gardone

Aspetti trasportistici

Siemens Gamesa S.A. Ing. Alessandro Noro

Topografia

3D Metrica Ing. Paolo Corradeghini

Anemometria

Skywind GmbH Ing. Sasha Claes

Studio di impatto ambientale, studio di incidenza ambientale, aspetti socio-economici e antropici

ENVIarea stp snc Ing. Cristina Rabozzi, Dott. Agr. Andrea Vatteroni, Dott. Agr. Elena Lanzi

Paesaggio

INLAND Landscape Architecture Arch. Andrea Meli

Biodiversità, ecosistemi e reti ecologiche

Consorzio Futuro in Ricerca Dott. Lisa Brancaleoni (aspetti floristico-vegetazionali)

Dott. For. Iliara Scatarzi aspetti forestali, ecosistemi e reti ecologiche

Dott. Biol. Marco Lucchesi avifauna

Dott. Dino Scaravelli chiroterofauna

Archeologia

Cooperativa archeologia s.c. Dott. Andrea Biondi

Acustica

Tecnocreo srl Ing. Matteo Bertoneri

CEM e vibrazioni

Ing. Michele Pigliaru

Formato: A4
Scala varie

Aprile 2023

PD.OCC.T.59.a

Progetto Parco Eolico

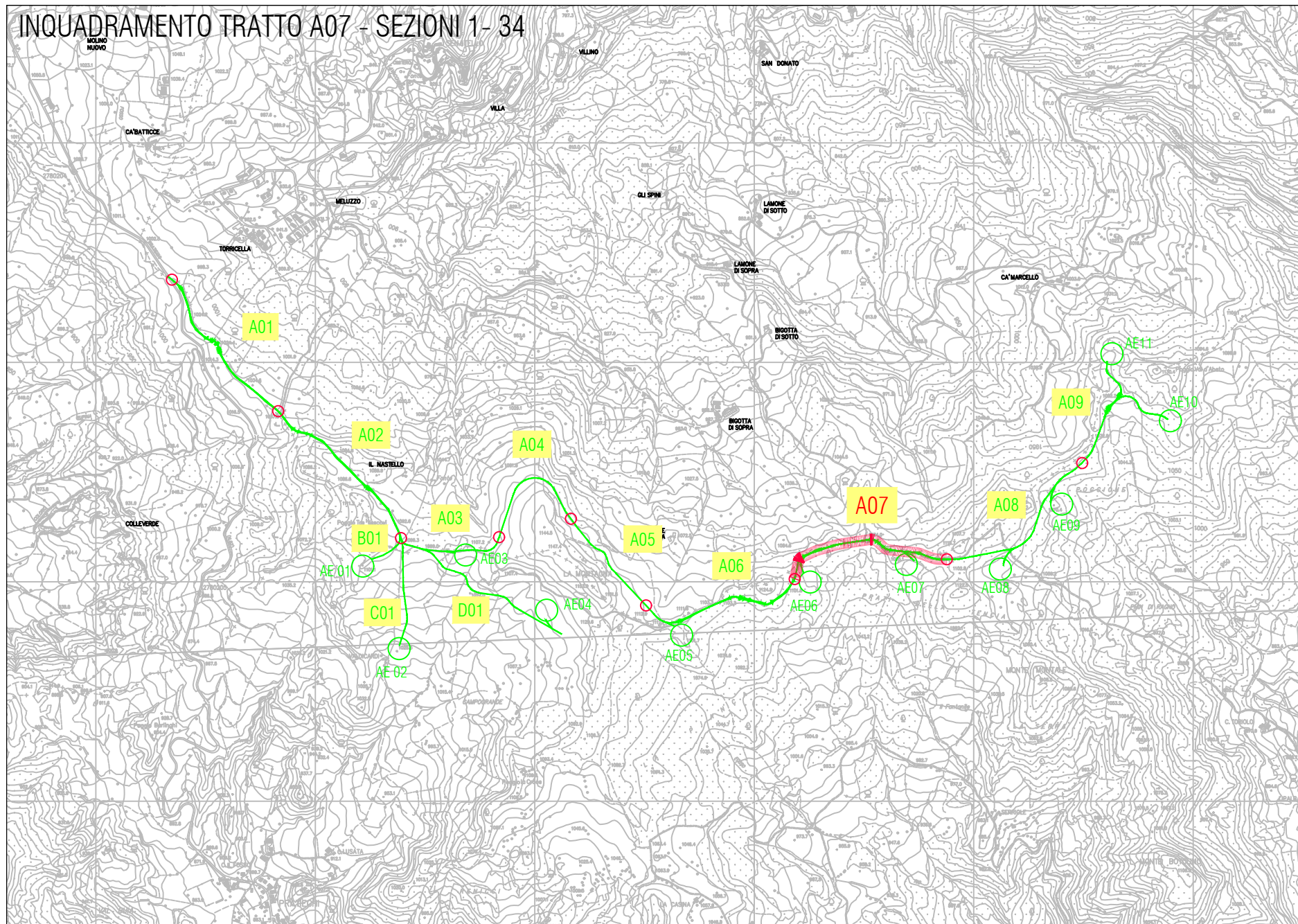
Opere civili

Libretto delle sezioni della viabilità di progetto 3 di 4


Rev.	Data	Oggetto
a	06/04/2023	Prima emissione

Progettazione specialistica
Soc. ENKI s.r.l.
Ing. Andrea Mazzetti
Ord. Ing. Prov. SI n.680

INQUADRAMENTO TRATTO A07 - SEZIONI 1-34

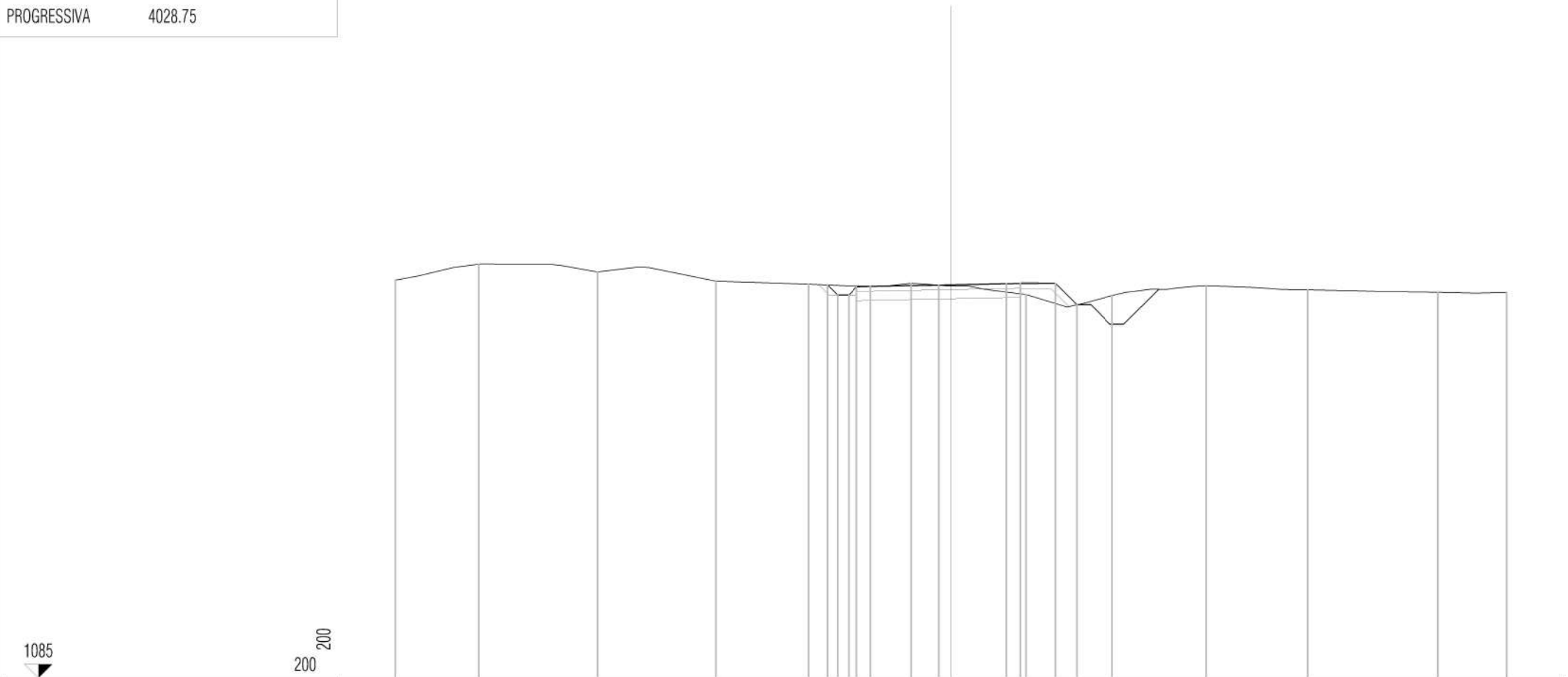


PROFILO	A07
SEZIONE	A07_1
PROGRESSIVA	4003.75



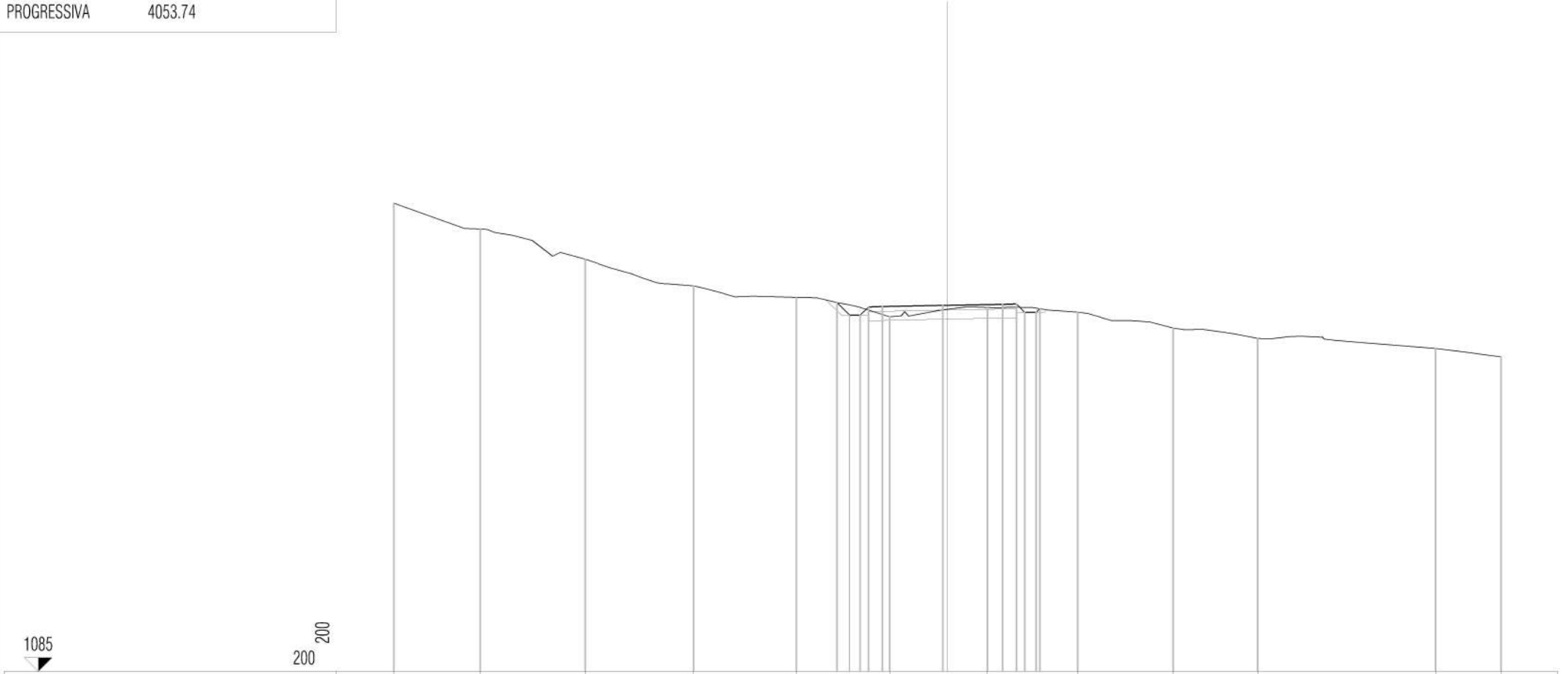
PROGRESSIVE TERRENO	-20.00	-16.87	-13.07	-9.45	-5.97	-2.66	0.39	4.30	7.75	11.37	15.45	18.74	20.00			
PARZIALI TERRENO		3.13	3.80	3.62	3.48	3.31	3.05	3.91	3.45	3.62	4.08	3.29	1.26			
QUOTE TERRENO	1101.49	1101.26	1100.91	1100.71	1100.47	1100.50	1100.63	1100.08	1100.43	1100.18	1100.12	1099.91	1099.77			
PROGRESSIVE PROGETTO						-4.07	-3.20	-2.80	-2.50	-2.00	0.00	2.00	2.50	2.80	3.20	3.26
PARZIALI PROGETTO						0.87	0.40	0.30	0.50	2.00	2.00	0.50	0.30	0.40	0.06	
QUOTE PROGETTO						1100.60	1099.73	1099.73	1100.03	1100.04	1100.08	1100.04	1100.03	1099.73	1099.73	1099.79

PROFILO	A07
SEZIONE	A07_2
PROGRESSIVA	4028.75




PROGRESSIVE TERRENO	-20.00	-17.00	-12.73	-8.47	-5.14	-1.44	2.70	5.80	9.18	12.83	17.51	20.00		
PARZIALI TERRENO		3.00	4.27	4.26	3.33	3.70	4.14	3.10	3.38	3.65	4.68	2.49		
QUOTE TERRENO	1099.33	1099.90	1099.63	1099.30	1099.18	1099.22	1098.81	1098.76	1099.12	1098.98	1098.89	1098.88		
PROGRESSIVE PROGETTO					-4.46	-4.10	-3.70	-3.40	-2.90	-0.45	2.00	2.50	3.75	4.52
PARZIALI PROGETTO					0.36	0.40	0.30	0.50	2.45	2.45	0.50	1.25	0.77	
QUOTE PROGETTO					1099.16	1098.79	1098.79	1099.09	1099.10	1099.15	1099.20	1099.21	1099.21	1098.44

PROFILO	A07
SEZIONE	A07_3
PROGRESSIVA	4053.74



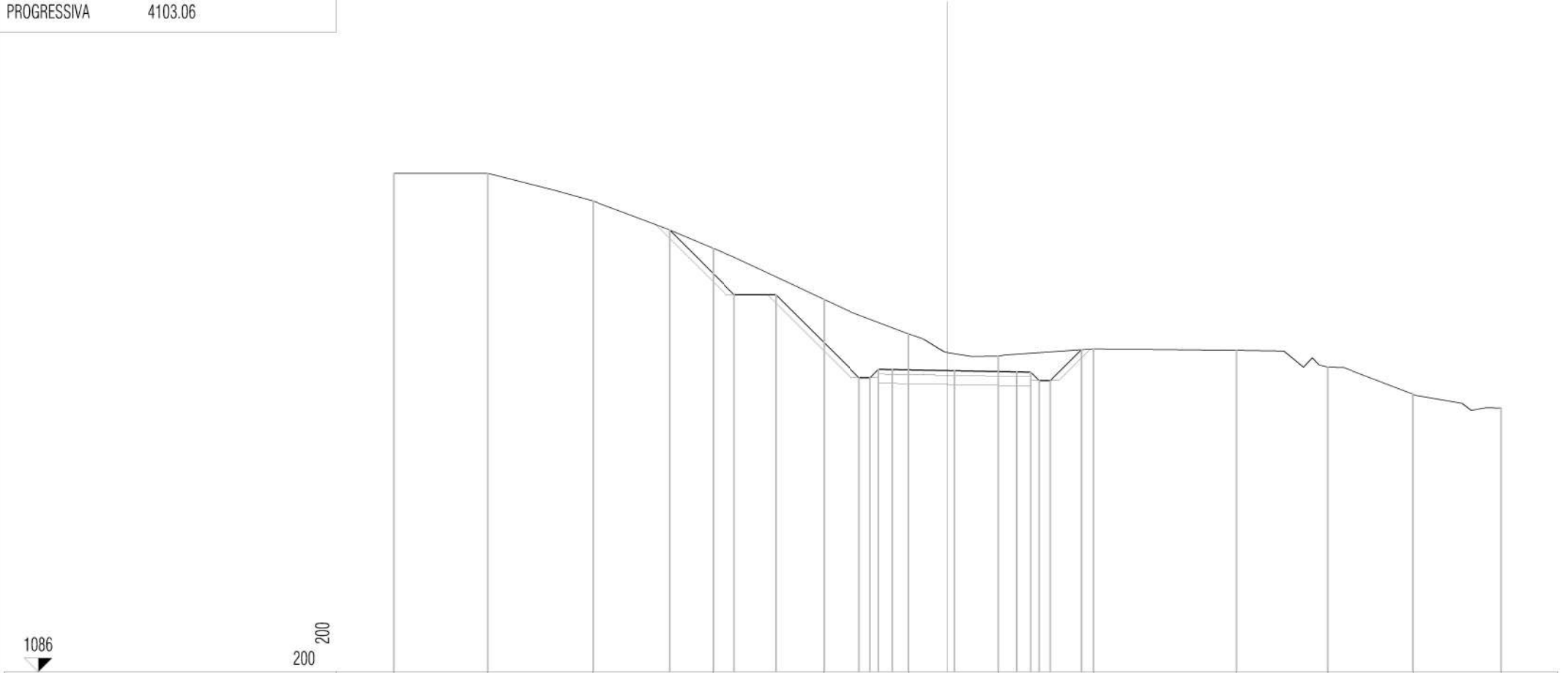
PROGRESSIVE TERRENO	-20.00	-16.87	-13.09	-9.17	-5.47	-2.09	1.46	4.70	8.15	11.22	17.62	20.00				
PARZIALI TERRENO	3.13	3.78	3.92	3.70	3.38	3.55	3.24	3.45	3.07	6.40	2.38					
QUOTE TERRENO	1101.92	1100.98	1099.89	1098.92	1098.51	1097.81	1098.15	1097.98	1097.40	1097.03	1096.67	1096.36				
PROGRESSIVE PROGETTO						-4.01	-3.55	-3.15	-2.85	-2.35	-0.18	2.00	2.50	2.80	3.20	3.34
PARZIALI PROGETTO						0.46	0.40	0.30	0.50	2.17	2.18	0.50	0.30	0.40	0.14	
QUOTE PROGETTO						1098.33	1097.87	1097.87	1098.17	1098.18	1098.22	1098.26	1098.27	1097.97	1097.97	1098.11

PROFILO	A07
SEZIONE	A07_4
PROGRESSIVA	4078.40



PROGRESSIVE TERRENO	-20.00	-16.03	-12.17	-9.16	-6.06	-1.87	1.28	6.10	10.10	13.50	16.75	20.00		
PARZIALI TERRENO		3.97	3.86	3.01	3.10	4.19	3.15	4.82	4.00	3.40	3.25	3.25		
QUOTE TERRENO	1105.00	1104.00	1102.54	1101.33	1099.81	1098.00	1097.09	1096.51	1096.08	1095.73	1095.51	1095.54		
PROGRESSIVE PROGETTO					-6.05	-3.20	-2.80	-2.50	-2.00	0.00	2.00	2.50	3.75	4.28
PARZIALI PROGETTO					2.85	0.40	0.30	0.50	2.00	2.00	0.50	1.25	0.53	
QUOTE PROGETTO					1099.81	1096.96	1096.96	1097.26	1097.27	1097.31	1097.27	1097.26	1097.26	1096.73

PROFILO	A07
SEZIONE	A07_5
PROGRESSIVA	4103.06



PROGRESSIVE TERRENO	-20.00	-16.60	-12.80	-8.47	-4.47	-1.42	1.85	5.26	10.46	13.74	16.81	20.00				
PARZIALI TERRENO	3.40	3.80	4.33	4.00	3.05	3.27	3.41	5.20	3.28	3.07	3.19					
QUOTE TERRENO	1104.00	1104.00	1103.00	1101.29	1099.44	1098.20	1097.40	1097.66	1097.61	1097.00	1096.03	1095.53				
PROGRESSIVE PROGETTO				-10.03	-7.70	-6.20	-3.20	-2.80	-2.50	-2.00	0.25	2.51	3.01	3.31	3.71	4.82
PARZIALI PROGETTO				2.33	1.50	3.00	0.40	0.30	0.50	2.25	2.26	0.50	0.30	0.40	1.11	
QUOTE PROGETTO				1101.95	1099.62	1099.62	1096.62	1096.62	1096.92	1096.91	1096.88	1096.83	1096.82	1096.52	1096.52	1097.63

PROFILO A07

SEZIONE A07_6


PROGRESSIVA 4128.72

1083

200
200

PROGRESSIVE TERRENO	-20.00	-16.11	-12.87	-9.81	-4.05	-0.36	10.96	14.35	20.00						
PARZIALI TERRENO		3.89	3.24	3.06	5.76	3.69	11.32	3.39	5.65						
QUOTE TERRENO	1095.98	1096.79	1097.11	1097.29	1097.51	1097.35	1097.45	1097.00	1096.51						
PROGRESSIVE PROGETTO					-4.38	-3.20	-2.80	-2.50	-2.00	1.07	4.20	4.70	5.00	5.40	6.63
PARZIALI PROGETTO					1.18	0.40	0.30	0.50	3.07	3.13	0.50	0.30	0.40	1.23	
QUOTE PROGETTO					1097.50	1096.32	1096.32	1096.62	1096.61	1096.55	1096.49	1096.48	1096.18	1096.18	1097.41

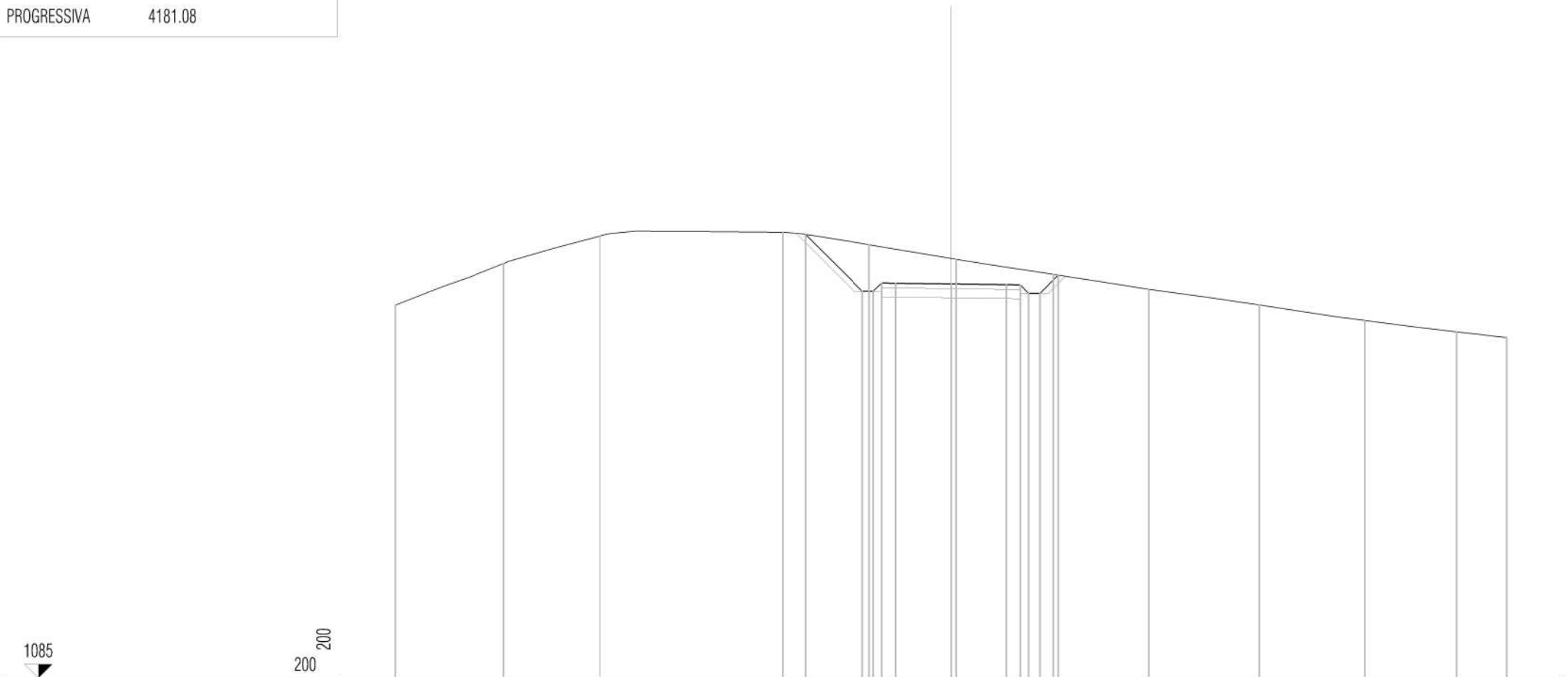
PROFILO	A07
SEZIONE	A07_7
PROGRESSIVA	4154.73



PROGRESSIVE TERRENO	-20.00	-15.79	-12.05	-7.33	-4.18					11.57	15.22	20.00
PARZIALI TERRENO		4.21	3.74	4.72	3.15				15.75		3.65	4.78
QUOTE TERRENO	1092.96	1095.00	1096.00	1097.00	1097.27					1097.00	1096.78	1096.32
PROGRESSIVE PROGETTO												
PARZIALI PROGETTO												
QUOTE PROGETTO												


	-3.69	-3.20	-2.80	-2.50	-2.00	0.00	2.00	2.50	2.80	3.20	3.65
	0.49	0.40	0.30	0.50	2.00	2.00	0.50	0.30	0.40	0.45	
	1097.27	1096.78	1096.78	1097.08	1097.07	1097.03	1097.00	1096.99	1096.69	1096.69	1097.14

PROFILO	A07
SEZIONE	A07_8
PROGRESSIVA	4181.08



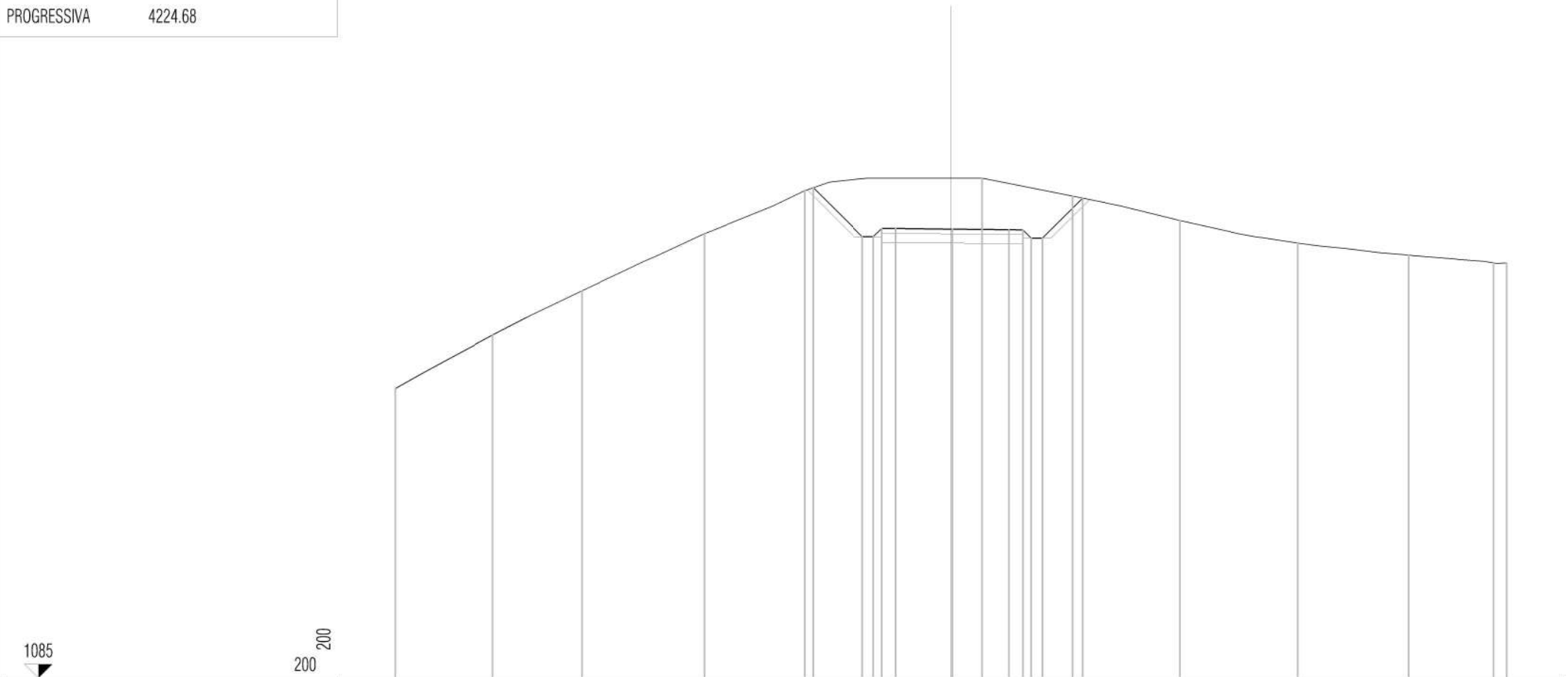
PROGRESSIVE TERRENO	-20.00	-16.10	-12.62	-6.06	-2.95	0.18	3.68	7.12	11.11	14.90	18.18	20.00		
PARZIALI TERRENO		3.90	3.48	6.56	3.11	3.13	3.50	3.44	3.99	3.79	3.28	1.82		
QUOTE TERRENO	1098.43	1099.93	1100.91	1101.06	1100.61	1100.08	1099.54	1099.00	1098.44	1097.88	1097.46	1097.26		
PROGRESSIVE PROGETTO				-5.25	-3.20	-2.80	-2.50	-2.00	0.00	2.00	2.50	2.80	3.20	3.85
PARZIALI PROGETTO				2.05	0.40	0.30	0.50	2.00	2.00	0.50	0.30	0.40	0.65	
QUOTE PROGETTO				1100.98	1098.93	1098.93	1099.23	1099.22	1099.19	1099.16	1099.16	1098.86	1098.86	1099.51

PROFILO	A07
SEZIONE	A07_9
PROGRESSIVA	4205.94



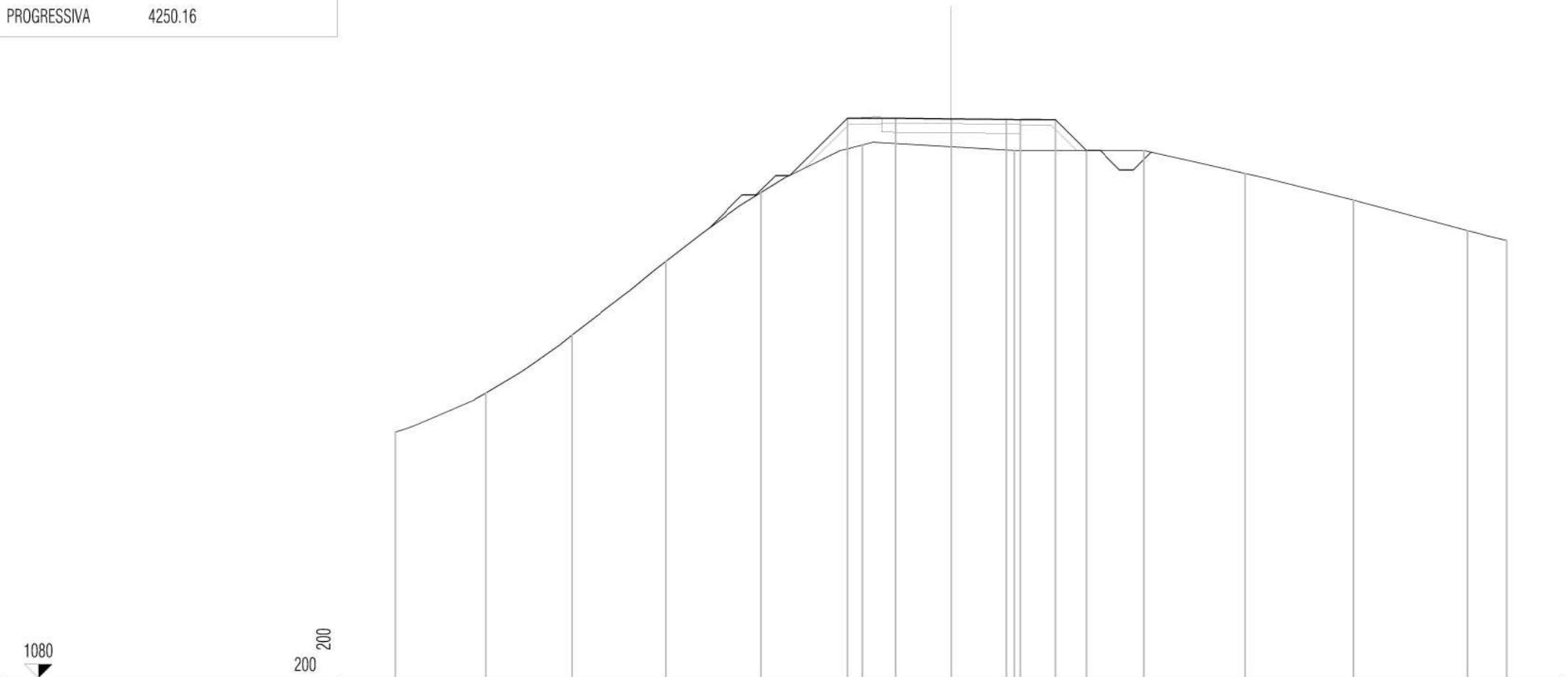
PROGRESSIVE TERRENO	-20.00	-15.91		-8.40	-5.32	-2.29	0.83		5.55	8.80	12.63	15.67	20.00	
PARZIALI TERRENO		4.09	7.51	3.08	3.03	3.12	4.72	3.25	3.83	3.04	4.33			
QUOTE TERRENO	1102.40	1103.36		1103.74	1103.51	1103.00	1102.29		1101.47	1101.00	1100.62	1100.40	1100.39	
PROGRESSIVE PROGETTO				-6.15	-3.20	-2.80	-2.50	-2.00	0.24	2.48	2.98	3.28	3.68	4.70
PARZIALI PROGETTO				2.95	0.40	0.30	0.50	2.24	2.24	0.50	0.30	0.40	1.02	
QUOTE PROGETTO				1103.58	1100.63	1100.63	1100.93	1100.92	1100.90	1100.88	1100.87	1100.57	1100.57	1101.60

PROFILO	A07
SEZIONE	A07_10
PROGRESSIVA	4224.68




PROGRESSIVE TERRENO	-20.00	-16.50	-13.29	-8.88	-5.27		1.14	4.36	8.24	12.49	16.47	19.53	20.00		
PARZIALI TERRENO		3.50	3.21	4.41	3.61	6.41	3.22	3.88	4.25	3.98	3.06	0.47			
QUOTE TERRENO	1095.42	1097.35	1098.94	1101.00	1102.56		1103.00	1102.35	1101.46	1100.67	1100.23	1099.95	1099.94		
PROGRESSIVE PROGETTO					-4.97	-3.20	-2.80	-2.50	-2.00	0.05	2.09	2.59	2.89	3.29	4.73
PARZIALI PROGETTO					1.77	0.40	0.30	0.50	2.05	2.04	0.50	0.30	0.40	1.44	
QUOTE PROGETTO					1102.66	1100.89	1100.89	1101.19	1101.19	1101.17	1101.14	1101.14	1100.84	1100.84	1102.28

PROFILO A07
 SEZIONE A07_11
 PROGRESSIVA 4250.16




PROGRESSIVE TERRENO	-20.00	-16.74	-13.64	-10.26	-6.84	-3.19		2.28	6.94	10.60	14.47	18.57	20.00
PARZIALI TERRENO		3.26	3.10	3.38	3.42	3.65		5.47	4.66	3.66	3.87	4.10	1.43
QUOTE TERRENO	1088.86	1090.26	1092.35	1095.00	1097.48	1099.20		1099.00	1099.00	1098.17	1097.21	1096.12	1095.76
PROGRESSIVE PROGETTO						-3.75	-2.00	0.00	2.00	2.50	3.75	4.86	
PARZIALI PROGETTO						2.06	1.25	0.50	2.00	2.00	0.50	1.25	1.11
QUOTE PROGETTO						1100.16	1100.16	1100.14	1100.12	1100.11	1100.11	1099.00	

PROFILO	A07
SEZIONE	A07_12
PROGRESSIVA	4275.64



PROGRESSIVE TERRENO	-20.00	-16.17	-12.59	-9.23	-5.60		-0.43	3.63	7.01	10.19	14.23		18.60	20.00			
PARZIALI TERRENO		3.83	3.58	3.36	3.63		5.17	4.06	3.33	3.18	4.04		4.37	1.40			
QUOTE TERRENO	1091.72	1093.00	1094.98	1097.00	1098.96		1100.00	1099.55	1098.42	1097.15	1095.59		1094.03	1093.49			
PROGRESSIVE PROGETTO																	
PARZIALI PROGETTO							0.52	0.40	0.30	0.50	2.00	2.00	0.50	0.30	0.40	0.47	
QUOTE PROGETTO							1099.65	1099.13	1099.13	1099.43	1099.42	1099.40	1099.38	1099.38	1099.08	1099.08	1099.54
							-3.72	-3.20	-2.80	-2.50	-2.00	0.00	2.00	2.50	2.80	3.20	3.67

PROFILO	A07
SEZIONE	A07_13
PROGRESSIVA	4301.13

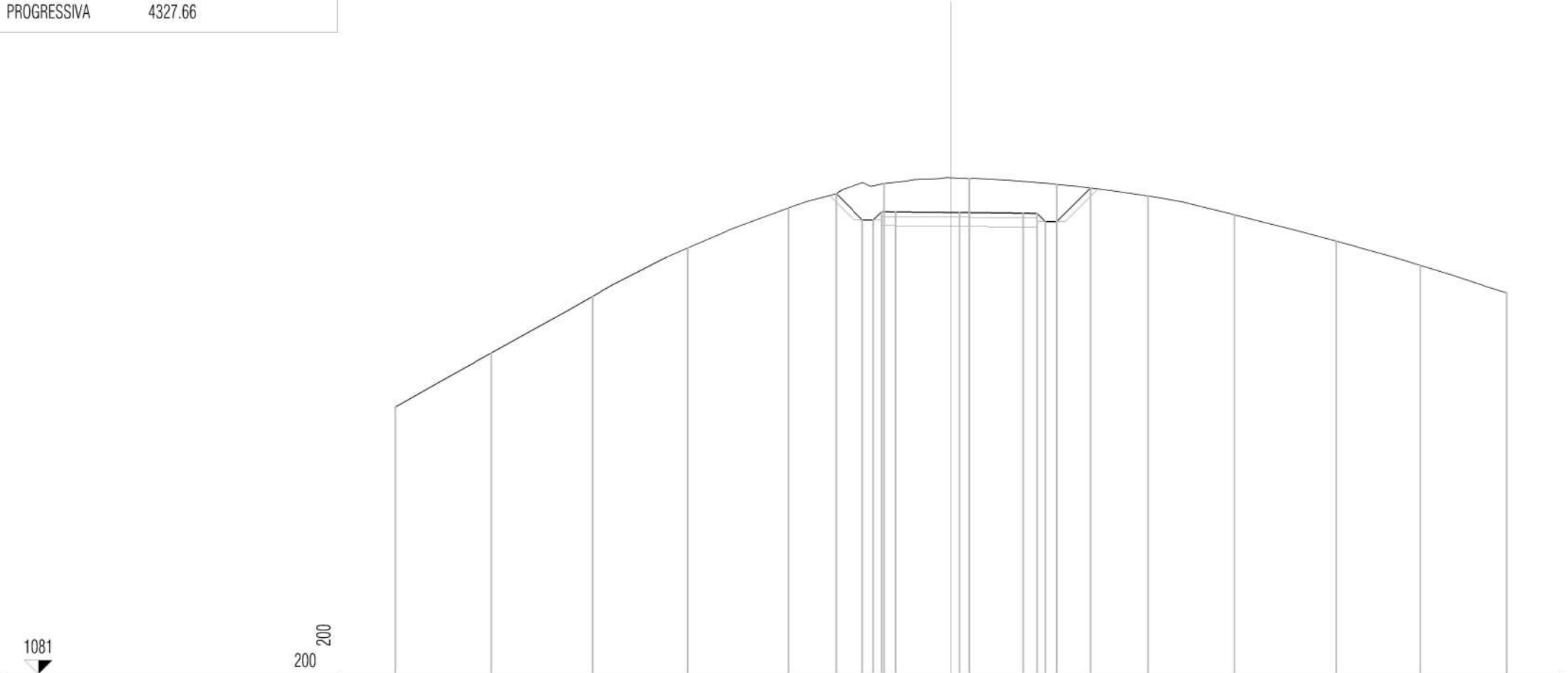


PROGRESSIVE TERRENO	-20.00	-16.75	-13.51	-9.23		-1.99	1.49	6.04	10.48	14.69	17.81	20.00			
PARZIALI TERRENO		3.25	3.24	4.28	7.24	3.48	4.55	4.44	4.21	3.12	2.19				
QUOTE TERRENO	1099.13	1099.86	1100.36	1101.25		1101.36	1100.57	1099.07	1097.46	1096.00	1095.08	1094.46			
PROGRESSIVE PROGETTO					-5.63	-3.20	-2.80	-2.50	-2.00	0.00	2.00	2.50	2.80	3.20	3.99
PARZIALI PROGETTO					2.43	0.40	0.30	0.50	2.00	2.00	0.50	0.30	0.40	0.79	
QUOTE PROGETTO					1101.48	1099.05	1099.05	1099.35	1099.35	1099.33	1099.30	1099.30	1099.00	1099.00	1099.79

PROFILO A07

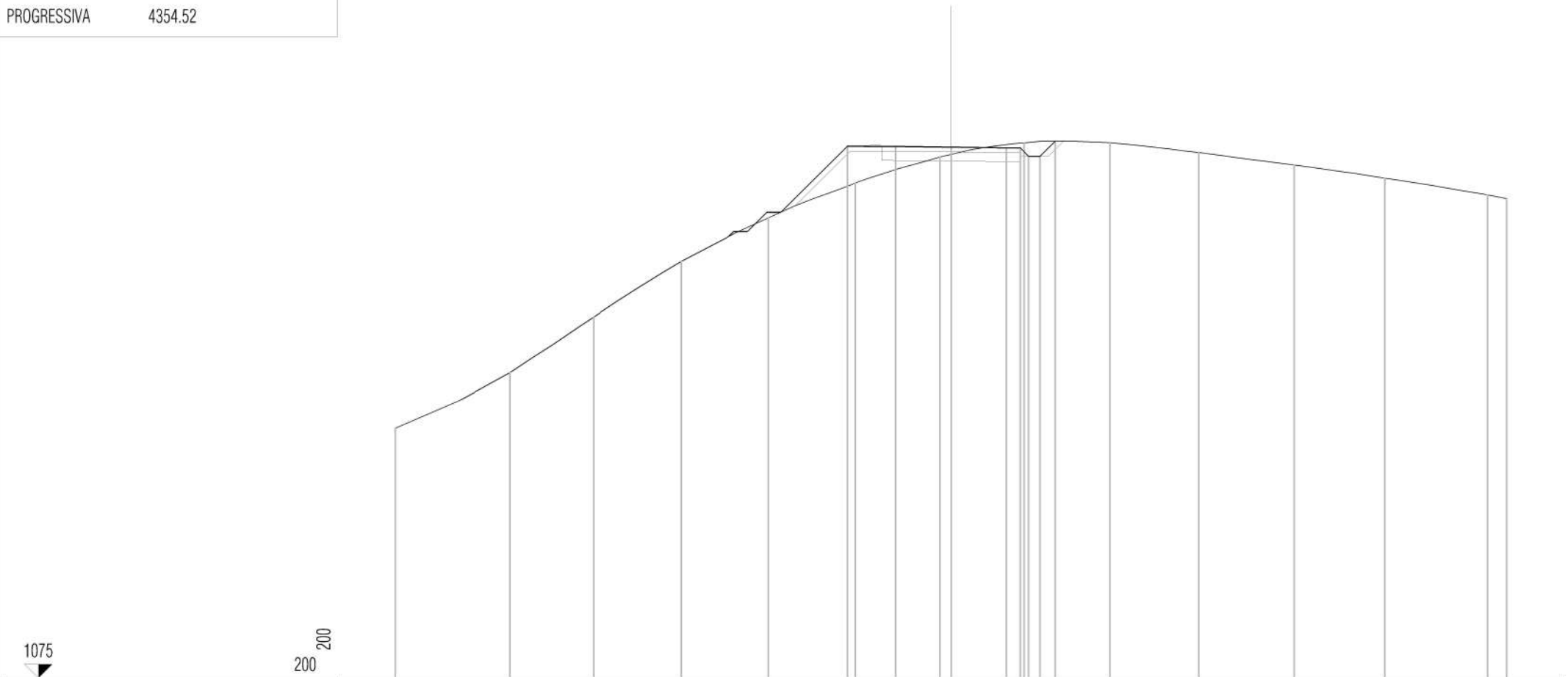
SEZIONE A07_14

PROGRESSIVA 4327.66



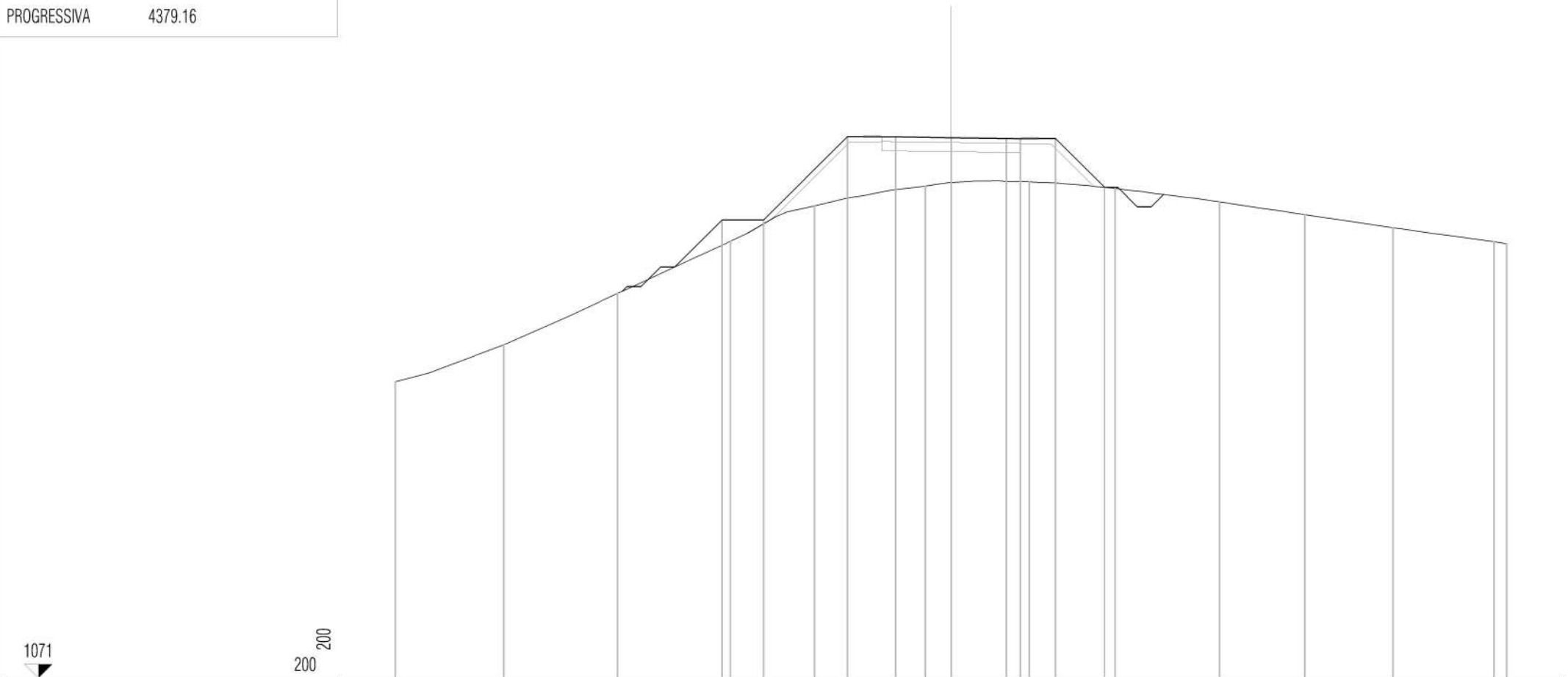
PROGRESSIVE TERRENO	-20.00	-16.55	-12.90	-9.49	-5.86	-2.41	0.65	3.80	7.09	10.22	13.86	16.89	20.00
PARZIALI TERRENO		3.45	3.65	3.41	3.63	3.45	3.06	3.15	3.29	3.13	3.64	3.03	3.11
QUOTE TERRENO	1090.61	1092.56	1094.59	1096.33	1097.78	1098.66	1098.84	1098.62	1098.20	1097.53	1096.58	1095.71	1094.72
PROGRESSIVE PROGETTO						-4.15	0.30	2.60					
PARZIALI PROGETTO						0.95	2.30	0.50					
QUOTE PROGETTO						1098.29	1097.61	1097.59					

PROFILO	A07
SEZIONE	A07_15
PROGRESSIVA	4354.52




PROGRESSIVE TERRENO	-20.00	-15.87	-12.86	-9.71	-6.68	-3.44	-0.40	2.64	5.72	8.92	12.35	15.62	19.32	20.00
PARZIALI TERRENO		4.13	3.01	3.15	3.13	3.14	3.04	3.04	3.08	3.20	3.43	3.27	3.70	0.68
QUOTE TERRENO	1084.00	1086.00	1088.00	1090.00	1091.57	1092.83	1093.76	1094.27	1094.28	1093.92	1093.48	1093.00	1092.40	1092.27
PROGRESSIVE PROGETTO						-3.75	-2.00	0.00	2.00	2.50	2.80	3.20	3.74	
PARZIALI PROGETTO					2.37	1.25	0.50	2.00	2.00	0.50	0.30	0.40	0.54	
QUOTE PROGETTO						1094.15	1094.14	1094.12	1094.10	1094.09	1093.79	1093.79	1094.33	

PROFILO	A07
SEZIONE	A07_16
PROGRESSIVA	4379.16




PROGRESSIVE TERRENO	-20.00	-16.09	-11.98	-7.93	-4.93	-0.93	2.82	5.91	9.66	12.73	15.91	19.55	20.00
PARZIALI TERRENO		3.91	4.11	4.05	3.00	4.00	3.75	3.09	3.75	3.07	3.18	3.64	0.45
QUOTE TERRENO	1081.67	1083.00	1084.85	1086.73	1088.00	1088.71	1088.87	1088.63	1088.14	1087.69	1087.22	1086.71	1086.64
PROGRESSIVE PROGETTO				-8.25	-6.75	-3.75	-2.00	0.00	2.00	2.50	3.75	5.51	
PARZIALI PROGETTO				1.70	1.50	3.00	1.25	0.50	2.00	2.00	0.50	1.25	1.76
QUOTE PROGETTO				1087.50	1087.50	1090.50	1090.49	1090.46	1090.43	1090.43	1090.43	1088.67	

PROFILO	A07
SEZIONE	A07_17
PROGRESSIVA	4403.80



PROGRESSIVE TERRENO	-20.00	-16.83	-11.17	-6.00	-1.98	1.37	6.23	15.19	20.00		
PARZIALI TERRENO	3.17	5.66	5.17	4.02	3.35	4.86	8.96	4.81			
QUOTE TERRENO	1082.76	1083.38	1084.69	1086.00	1086.21	1086.46	1086.10	1085.00	1084.26		
PROGRESSIVE PROGETTO					-3.75	-2.00	0.00	2.00	2.50	3.75	5.49
PARZIALI PROGETTO				1.96	1.25	0.50	2.00	2.00	0.50	1.25	1.74
QUOTE PROGETTO					1087.97	1087.96	1087.93	1087.90	1087.89	1087.89	1086.16

PROFILO	A07
SEZIONE	A07_18
PROGRESSIVA	4428.43



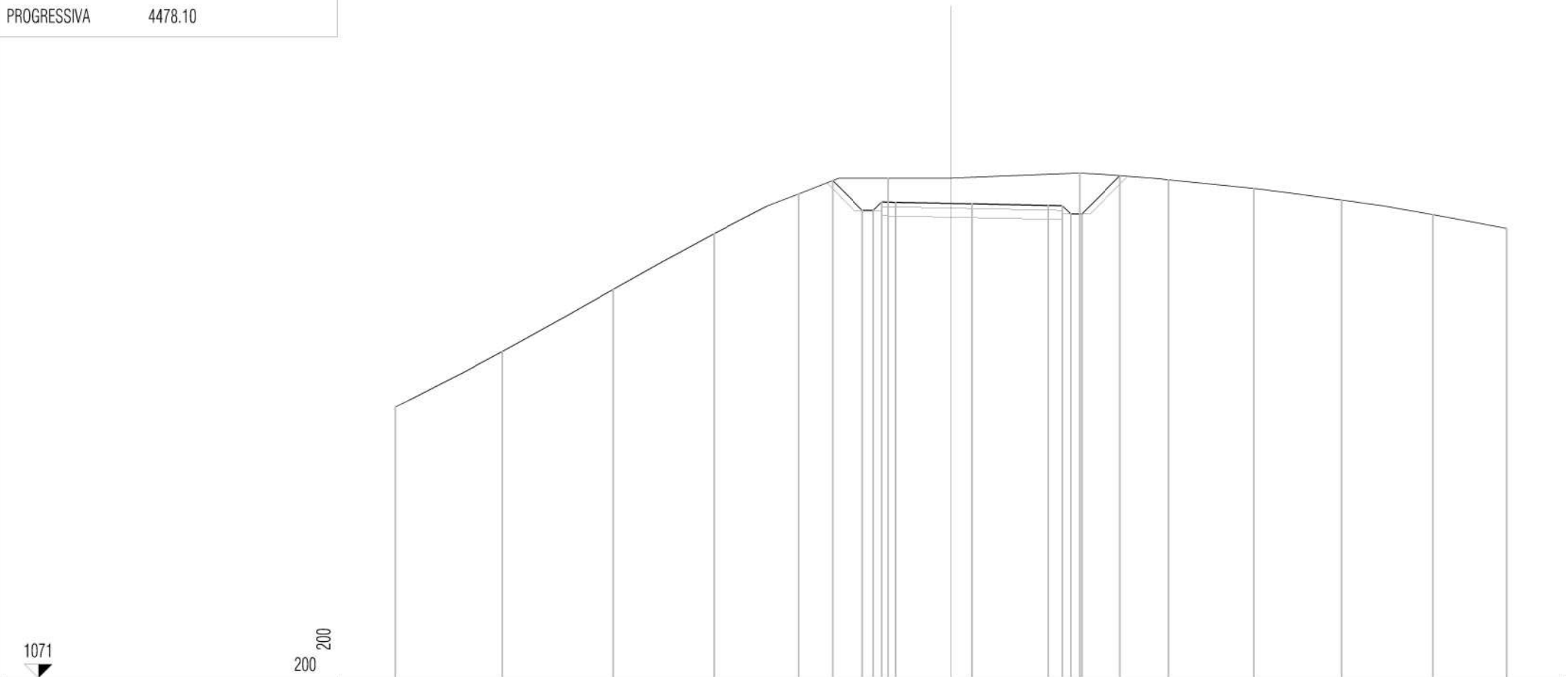
PROGRESSIVE TERRENO	-20.00	-15.78	-11.04	-7.38	-3.71	0.14	4.46	11.78	15.96	20.00	
PARZIALI TERRENO		4.22	4.74	3.66	3.67	3.85	4.32	7.32	4.18	4.04	
QUOTE TERRENO	1081.99	1082.65	1083.39	1084.00	1084.65	1085.00	1085.00	1084.74	1084.42	1084.10	
PROGRESSIVE PROGETTO					-3.75	-2.00	0.00	2.00	2.50	3.75	5.64
PARZIALI PROGETTO				2.78	1.25	0.50	2.00	2.00	0.50	1.25	1.89
QUOTE PROGETTO					1086.96	1086.95	1086.92	1086.88	1086.87	1086.87	1084.99

PROFILO	A07
SEZIONE	A07_19
PROGRESSIVA	4453.10



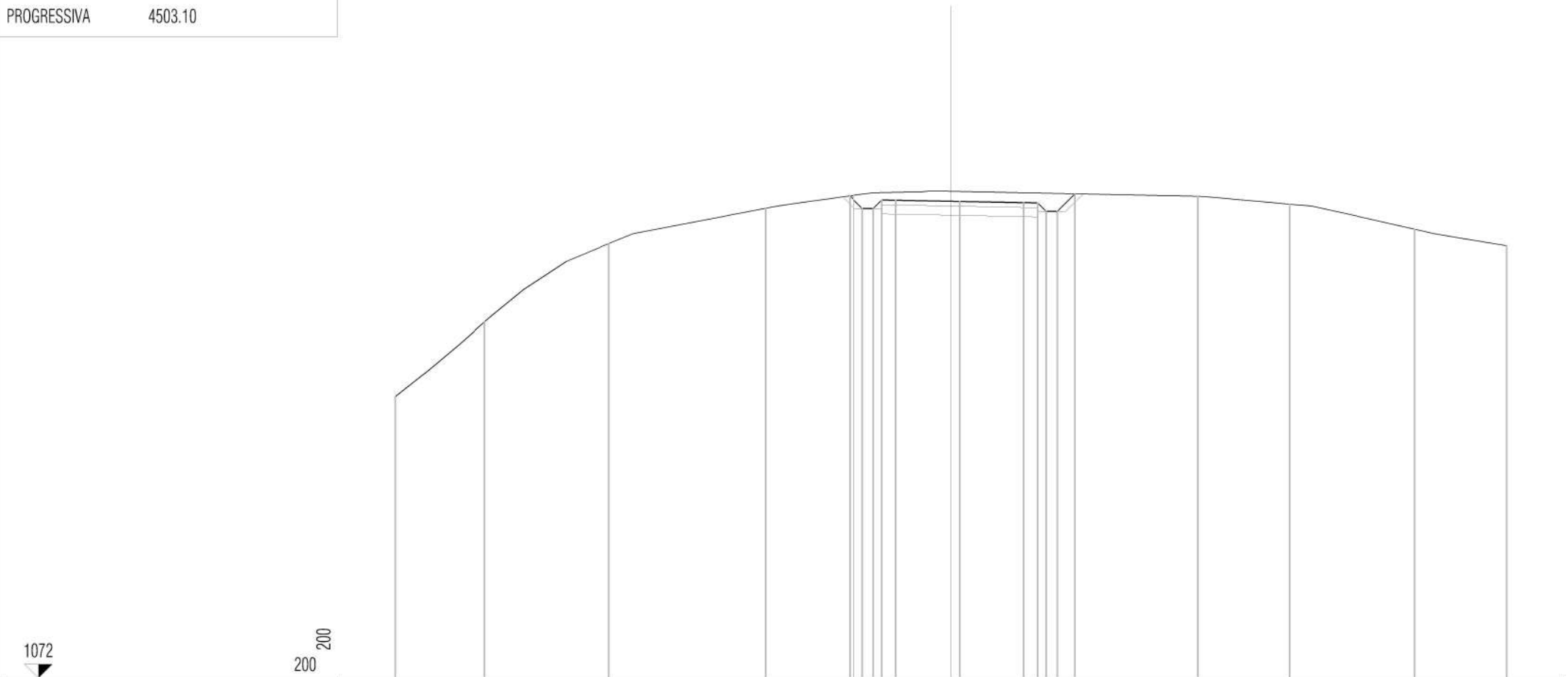
PROGRESSIVE TERRENO	-20.00	-16.86	-13.38	-9.95	-6.98	-3.64	-0.54	2.58	5.99	9.77	13.12	16.97	20.00
PARZIALI TERRENO		3.14	3.48	3.43	3.07	3.24	3.10	3.12	3.41	3.78	3.35	3.85	3.03
QUOTE TERRENO	1081.97	1082.70	1083.68	1084.72	1085.43	1085.63	1085.79	1085.88	1085.83	1085.63	1085.39	1085.13	1084.96
PROGRESSIVE PROGETTO						-3.75	-2.00	0.54	3.08	3.58	4.83	6.16	
PARZIALI PROGETTO						1.80	1.25	0.50	2.54	2.54	0.50	1.25	1.33
QUOTE PROGETTO						1087.27	1087.26	1087.21	1087.16	1087.15	1087.15	1085.82	

PROFILO	A07
SEZIONE	A07_20
PROGRESSIVA	4478.10



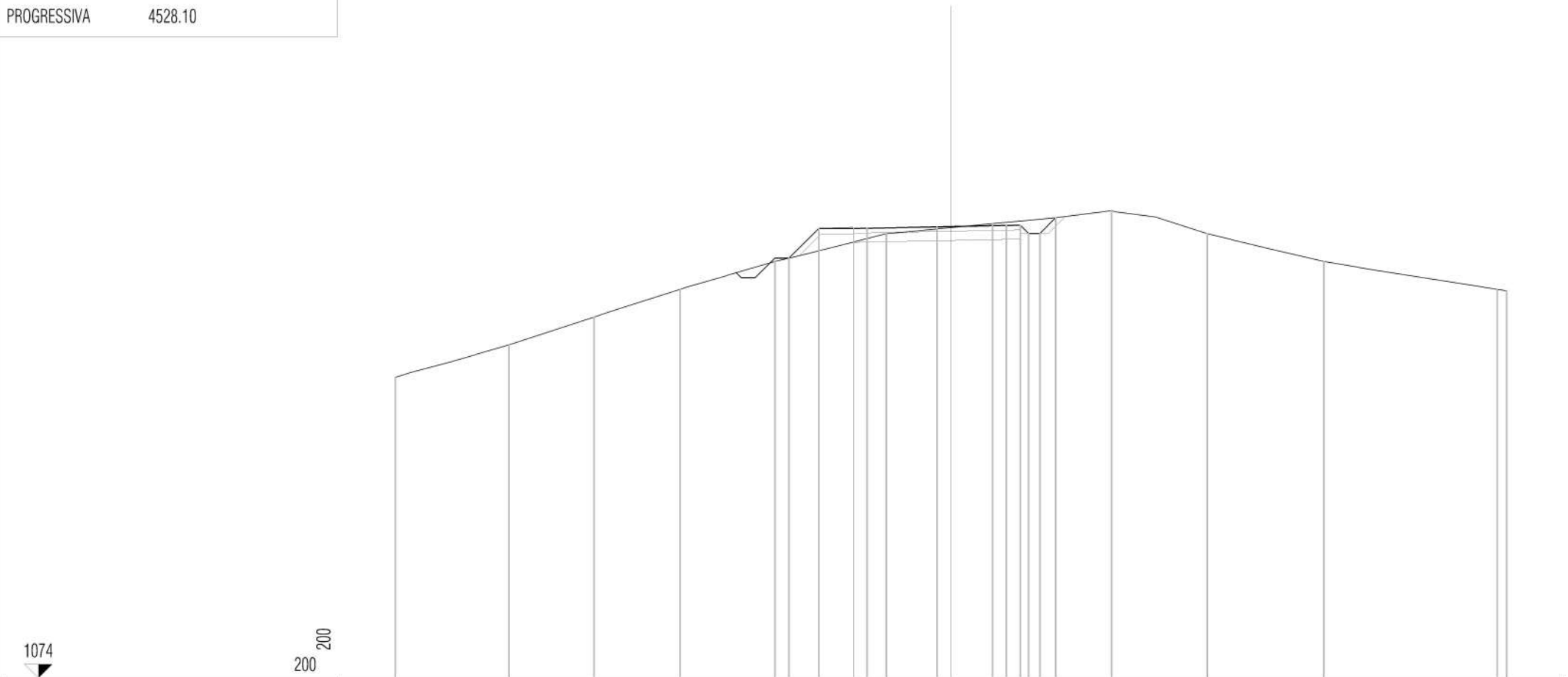
PROGRESSIVE TERRENO	-20.00	-16.14	-12.14	-8.54	-5.49	-2.26		4.63	7.83	10.92	14.05	17.33	20.00				
PARZIALI TERRENO		3.86	4.00	3.60	3.05	3.23		6.89	3.20	3.09	3.13	3.28	2.67				
QUOTE TERRENO	1080.76	1082.77	1085.00	1087.00	1088.44	1089.00		1089.18	1088.95	1088.63	1088.21	1087.69	1087.19				
PROGRESSIVE PROGETTO																	
PARZIALI PROGETTO						1.07	0.40	0.30	0.50	2.75	0.75	2.75	0.50	0.30	0.40	1.38	6.08
QUOTE PROGETTO						1088.92	1087.84	1087.84	1088.14	1088.13	1088.08	1088.02	1088.01	1087.71	1087.71	1089.09	

PROFILO	A07
SEZIONE	A07_21
PROGRESSIVA	4503.10




PROGRESSIVE TERRENO	-20.00	-16.79	-12.30	-6.67	-3.52		8.89	12.20	16.68	20.00					
PARZIALI TERRENO		3.21	4.49	5.63	3.15	12.41	3.31	4.48	3.32						
QUOTE TERRENO	1082.13	1084.83	1087.64	1088.92	1089.30		1089.35	1089.06	1088.16	1087.58					
PROGRESSIVE PROGETTO					-3.65	-3.20	-2.80	-2.50	-2.00	0.31	2.62	3.12	3.42	3.82	4.45
PARZIALI PROGETTO					0.45	0.40	0.30	0.50	2.31	2.31	0.50	0.30	0.40	0.63	
QUOTE PROGETTO					1089.37	1088.91	1088.91	1089.21	1089.20	1089.16	1089.12	1089.11	1088.81	1088.81	1089.44

PROFILO	A07
SEZIONE	A07_22
PROGRESSIVA	4528.10




PROGRESSIVE TERRENO	-20.00	-15.91	-12.86	-9.75	-6.34	-3.32	1.51	5.79	9.23	13.42	19.67	20.00		
PARZIALI TERRENO	4.09	3.05	3.11	3.41	4.02	3.83	4.28	3.44	4.19	6.25	0.33			
QUOTE TERRENO	1084.83	1086.00	1087.00	1088.00	1089.00	1090.00	1090.36	1090.83	1090.00	1089.00	1088.00	1087.95		
PROGRESSIVE PROGETTO					-5.84	-4.77	-3.52	-3.02	-0.51	2.00	2.50	2.80	3.20	3.76
PARZIALI PROGETTO					1.07	1.25	0.50	2.51	2.51	0.50	0.30	0.40	0.56	
QUOTE PROGETTO					1089.12	1090.19	1090.19	1090.20	1090.25	1090.30	1090.31	1090.01	1090.01	1090.58

PROFILO	A07
SEZIONE	A07_23
PROGRESSIVA	4553.10



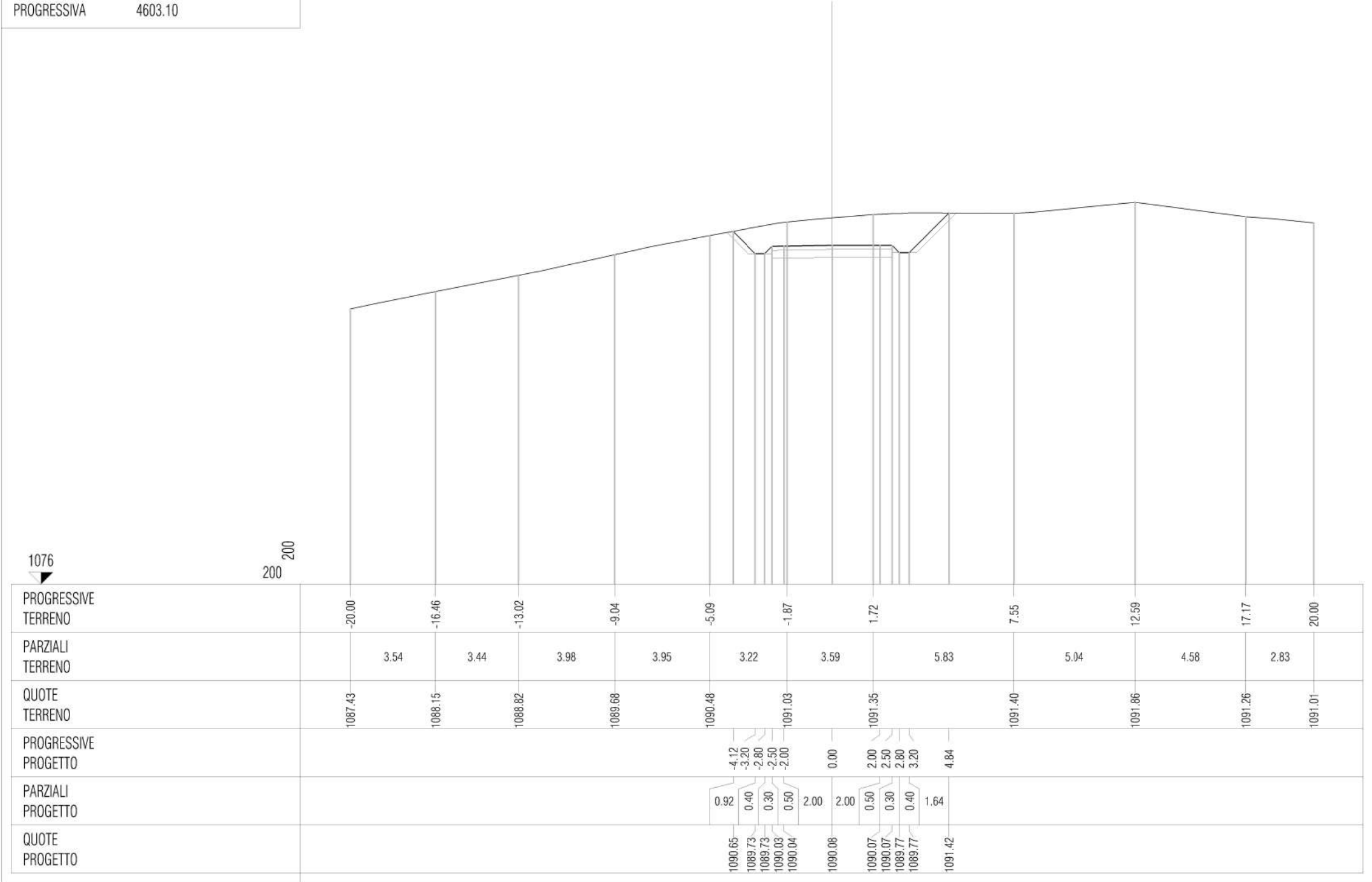
PROGRESSIVE TERRENO	-20.00	-15.40	-10.70	-6.26	-2.02	2.30	5.60	9.22	12.71	16.06	20.00				
PARZIALI TERRENO		4.60	4.70	4.44	4.24	4.32	3.30	3.62	3.49	3.35	3.94				
QUOTE TERRENO	1085.54	1086.44	1087.98	1090.00	1091.53	1092.00	1091.85	1091.28	1090.48	1089.50	1088.28				
PROGRESSIVE PROGETTO					-4.57	-4.33	-3.93	-3.63	-3.13	-0.56	2.00	2.50	2.80	3.20	4.56
PARZIALI PROGETTO					0.24	0.40	0.30	0.50	2.57	2.56	0.50	0.30	0.40	1.36	
QUOTE PROGETTO					1090.74	1090.49	1090.49	1090.79	1090.80	1090.85	1090.91	1090.92	1090.62	1090.62	1091.98

PROFILO	A07
SEZIONE	A07_24
PROGRESSIVA	4578.10

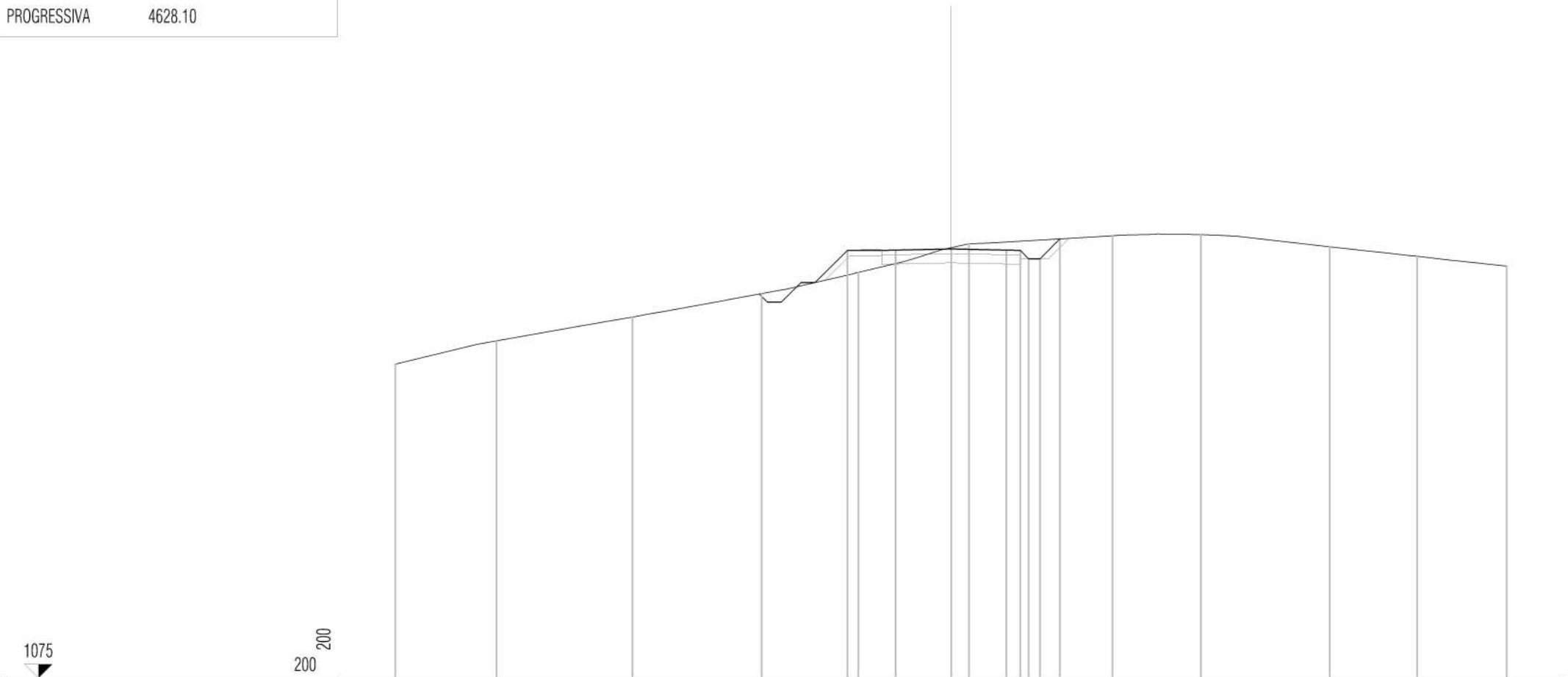


PROGRESSIVE TERRENO	-20.00	-15.50	-10.59	-6.17	-2.48	0.67	5.49	8.53	13.09	20.00					
PARZIALI TERRENO		4.50	4.91	4.42	3.69	3.15	4.82	3.04	4.56	6.91					
QUOTE TERRENO	1087.49	1088.49	1089.79	1091.00	1092.00	1092.39	1092.91	1093.00	1093.00	1092.51					
PROGRESSIVE PROGETTO					-4.54	-3.23	-2.83	-2.53	-2.03	-0.02	2.00	2.50	2.80	3.20	5.94
PARZIALI PROGETTO					1.31	0.40	0.30	0.50	2.01	2.02	0.50	0.30	0.40	2.74	
QUOTE PROGETTO					1091.43	1090.13	1090.13	1090.43	1090.44	1090.48	1090.51	1090.52	1090.22	1090.22	1092.96

PROFILO A07
 SEZIONE A07_25
 PROGRESSIVA 4603.10




PROFILO	A07
SEZIONE	A07_26
PROGRESSIVA	4628.10



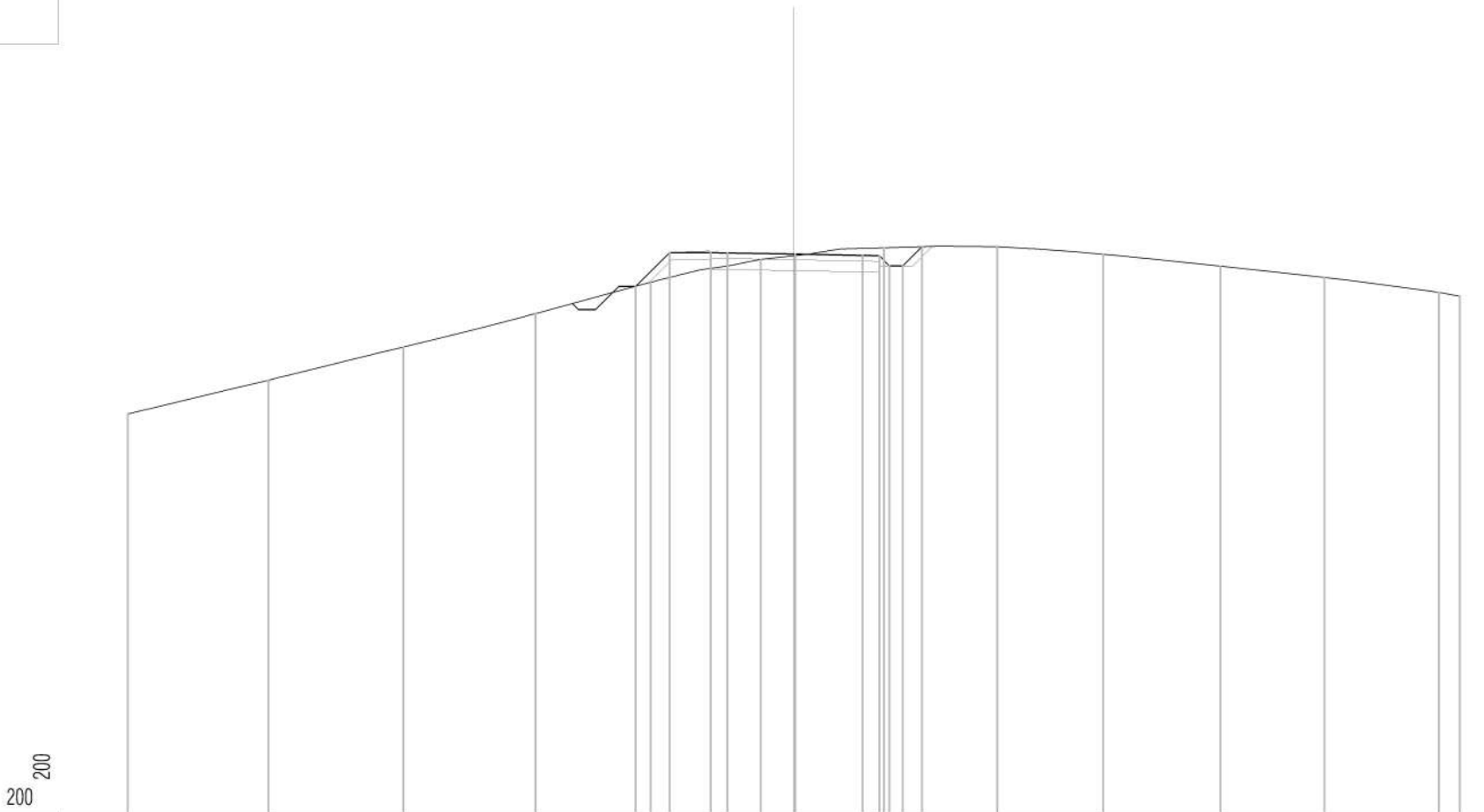
PROGRESSIVE TERRENO	-20.00	-16.36	-11.46	-6.82	-3.34	0.63	5.82	8.99	13.63	16.78	20.00		
PARZIALI TERRENO		3.64	4.90	4.64	3.48	3.97	5.19	3.17	4.64	3.15	3.22		
QUOTE TERRENO	1086.31	1087.14	1088.00	1088.84	1089.60	1090.64	1090.93	1090.97	1090.53	1090.19	1089.84		
PROGRESSIVE PROGETTO					-3.75	-2.00	0.00	2.00	2.50	2.80	3.20	3.91	
PARZIALI PROGETTO					1.16	1.25	0.50	2.00	2.00	0.50	0.30	0.40	0.71
QUOTE PROGETTO					1090.40	1090.41	1090.45	1090.41	1090.40	1090.10	1090.10	1090.81	

PROFILO	A07
SEZIONE	A07_27
PROGRESSIVA	4653.10




PROGRESSIVE TERRENO	-20.00	-16.36	-11.84	-7.34	-3.08		4.16	7.98	15.21	20.00	
PARZIALI TERRENO		3.64	4.52	4.50	4.26		7.24	3.82	7.23	4.79	
QUOTE TERRENO	1086.04	1087.00	1088.00	1088.99	1090.00		1090.91	1091.01	1090.18	1089.33	
PROGRESSIVE PROGETTO					-3.75	-2.00	0.00	2.00	2.50	3.75	4.41
PARZIALI PROGETTO				2.33	1.25	0.50	2.00	2.00	0.50	1.25	0.66
QUOTE PROGETTO					1091.62	1091.62	1091.62	1091.58	1091.57	1091.57	1090.91

PROFILO A07
 SEZIONE A07_28
 PROGRESSIVA 4678.10



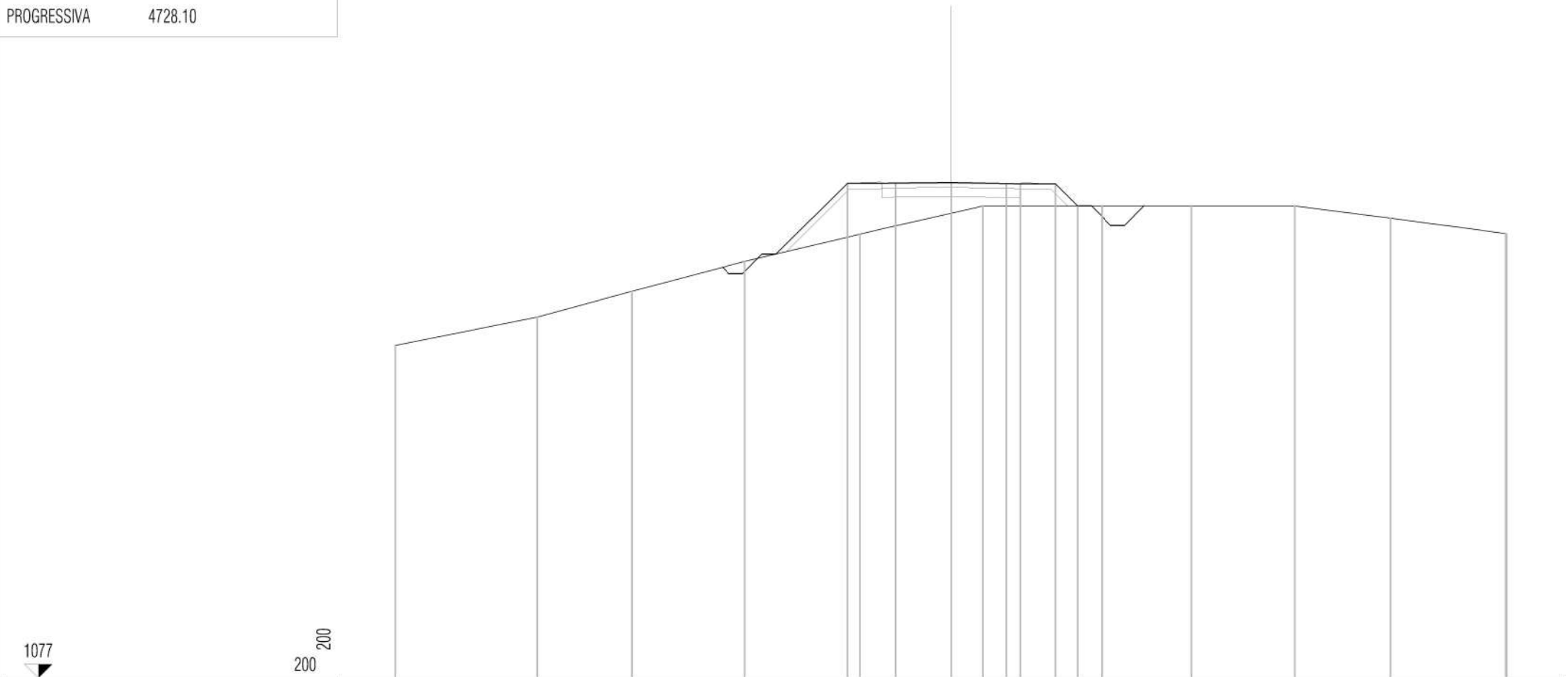
PROGRESSIVE TERRENO	-20.00	-15.77	-11.71	-7.74	-4.31	-1.00	2.71	6.12	9.29	12.82	15.94	19.37	20.00	
PARZIALI TERRENO		4.23	4.06	3.97	3.43	3.31	3.71	3.41	3.17	3.53	3.12	3.43	0.63	
QUOTE TERRENO	1087.99	1089.00	1090.00	1091.00	1091.94	1092.63	1092.98	1093.01	1092.78	1092.43	1092.08	1091.64	1091.52	
PROGRESSIVE PROGETTO					-4.76	-3.75	-2.50	-2.00	0.04	2.07	2.57	2.87	3.27	3.84
PARZIALI PROGETTO					1.01	1.25	0.50	2.04	2.03	0.50	0.30	0.40	0.57	
QUOTE PROGETTO					1091.82	1092.83	1092.83	1092.82	1092.79	1092.75	1092.74	1092.44	1092.44	1093.01

PROFILO	A07
SEZIONE	A07_29
PROGRESSIVA	4703.10




PROGRESSIVE TERRENO	-20.00	-16.51	-13.49	-10.30	-6.91	-3.70	0.22	3.41	6.60	9.83	13.09	17.59	20.00			
PARZIALI TERRENO		3.49	3.02	3.19	3.39	3.21		3.19	3.19	3.23	3.26	4.50	2.41			
QUOTE TERRENO	1092.21	1092.62	1093.00	1093.42	1093.93	1094.48	1094.88	1095.32	1095.51	1095.00	1094.42	1093.49	1092.97			
PROGRESSIVE PROGETTO						-4.05	-3.20	-2.80	-2.50	-2.00	0.44	2.88	3.38	3.68	4.08	6.16
PARZIALI PROGETTO						0.85	0.40	0.30	0.50	2.44		2.44	0.50	0.30	0.40	2.08
QUOTE PROGETTO						1094.42	1093.58	1093.58	1093.88	1093.87	1093.82	1093.77	1093.76	1093.46	1093.46	1095.54

PROFILO	A07
SEZIONE	A07_30
PROGRESSIVA	4728.10



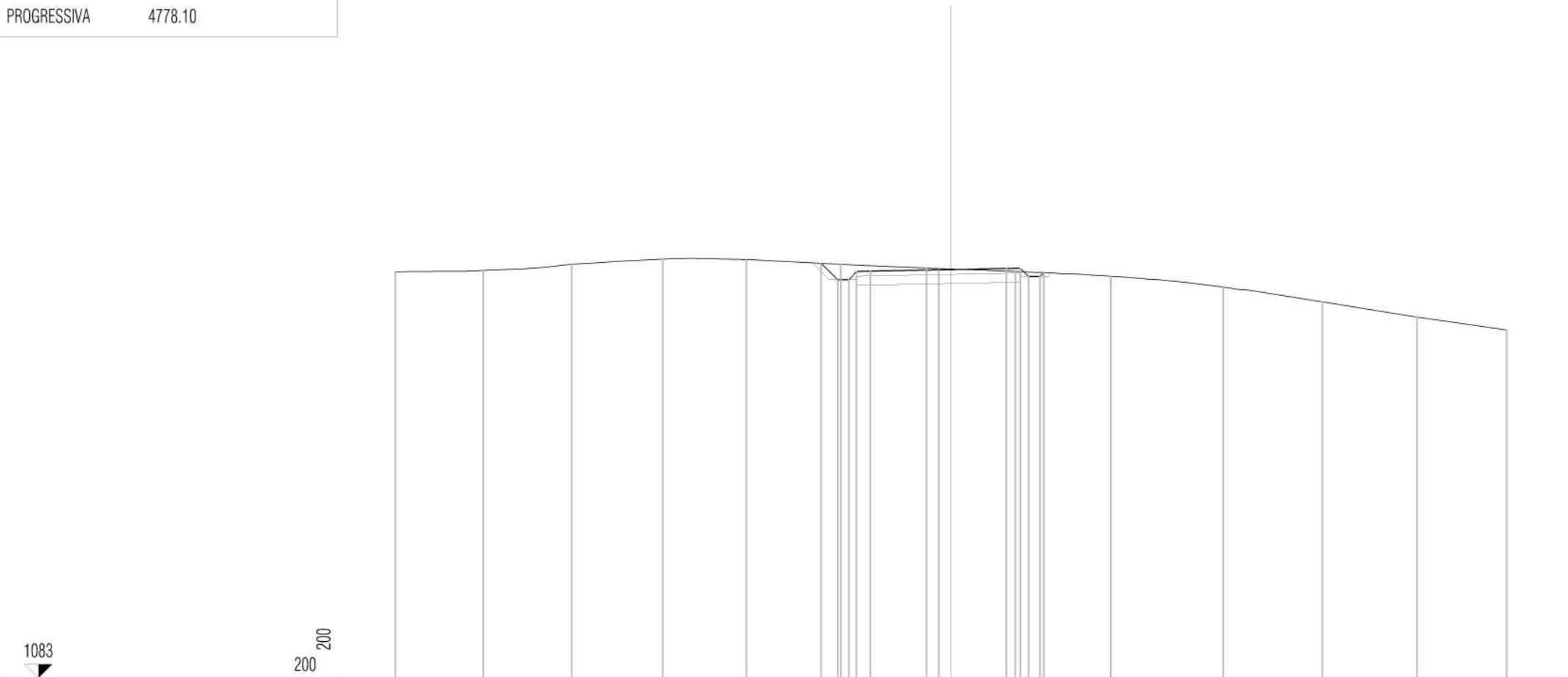
PROGRESSIVE TERRENO	-20.00	-14.89	-11.47	-7.42	-3.27	1.16	5.42	8.66	12.38	15.82	19.97	20.00
PARZIALI TERRENO		5.11	3.42	4.05	4.15	4.43	4.26	3.24	3.72	3.44	4.15	0.03
QUOTE TERRENO	1088.98	1090.00	1090.93	1092.00	1092.99	1094.00	1094.00	1094.00	1094.00	1093.56	1093.00	1093.00
PROGRESSIVE PROGETTO					-3.75	-2.00	0.00	2.00	2.50	3.75	4.55	
PARZIALI PROGETTO				2.55	1.25	0.50	2.00	2.00	0.50	1.25	0.80	
QUOTE PROGETTO					1094.82	1094.82	1094.84	1094.80	1094.79	1094.80	1094.00	

PROFILO	A07
SEZIONE	A07_31
PROGRESSIVA	4753.10



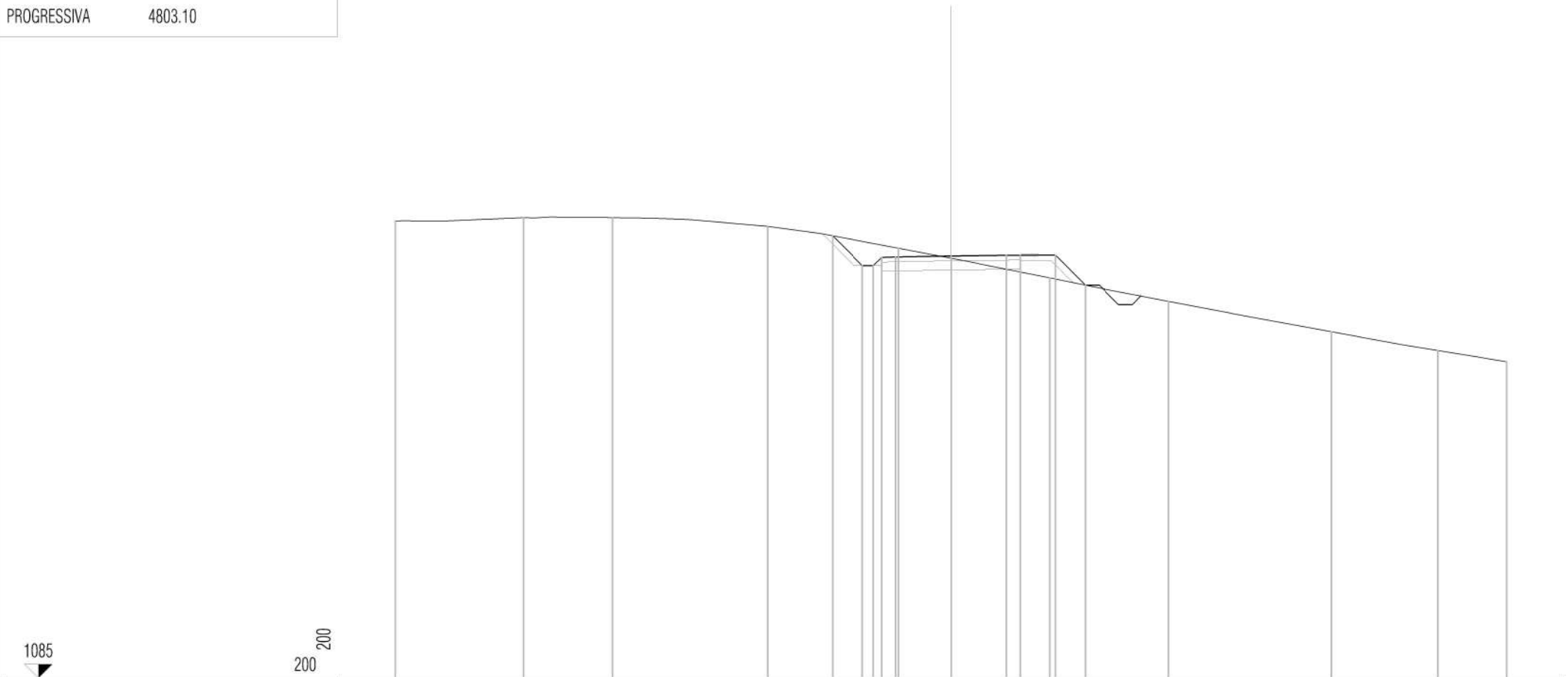
PROGRESSIVE TERRENO	-20.00	-16.72	-13.09	-9.67	-6.54	-2.92	0.92	4.18	7.61	10.85	14.60	17.91	20.00	
PARZIALI TERRENO		3.28	3.63	3.42	3.13	3.62	3.84	3.26	3.43	3.24	3.75	3.31	2.09	
QUOTE TERRENO	1093.18	1093.52	1093.93	1094.29	1094.67	1095.15	1095.51	1095.77	1095.95	1096.00	1095.83	1095.53	1095.31	
PROGRESSIVE PROGETTO						-3.80	-2.05	-0.03	2.00	2.50	2.80	3.20	3.32	
PARZIALI PROGETTO						0.90	1.25	0.50	2.02	2.03	0.50	0.30	0.40	0.12
QUOTE PROGETTO						1095.82	1095.83	1095.87	1095.90	1095.90	1095.60	1095.60	1095.72	

PROFILO	A07
SEZIONE	A07_32
PROGRESSIVA	4778.10



PROGRESSIVE TERRENO	-20.00	-16.83	-13.65	-10.37	-7.36	-3.99	-0.88	2.32	5.76	9.80	13.36	16.77	20.00			
PARZIALI TERRENO		3.17	3.18	3.28	3.01	3.37	3.11	3.20	3.44	4.04	3.56	3.41	3.23			
QUOTE TERRENO	1097.62	1097.68	1097.90	1098.09	1098.07	1097.90	1097.76	1097.65	1097.47	1097.08	1096.55	1096.00	1095.54			
PROGRESSIVE PROGETTO						-4.69	-4.10	-3.70	-3.40	-2.90	-0.45	2.00	2.50	2.80	3.20	3.34
PARZIALI PROGETTO						0.59	0.40	0.30	0.50	2.45	2.45	0.50	0.30	0.40	0.14	
QUOTE PROGETTO						1097.93	1097.34	1097.34	1097.64	1097.65	1097.70	1097.75	1097.76	1097.46	1097.46	1097.60

PROFILO	A07
SEZIONE	A07_33
PROGRESSIVA	4803.10




PROGRESSIVE TERRENO	-20.00	-15.38	-12.17	-6.59	-1.89	3.55	7.83	13.68	17.52	20.00
PARZIALI TERRENO		4.62	3.21	5.58	4.70	5.44	4.28	5.85	3.84	2.48
QUOTE TERRENO	1101.46	1101.58	1101.58	1101.26	1100.48	1099.41	1098.57	1097.48	1096.79	1096.39
PROGRESSIVE PROGETTO										
PARZIALI PROGETTO										
QUOTE PROGETTO										

1085
200 200

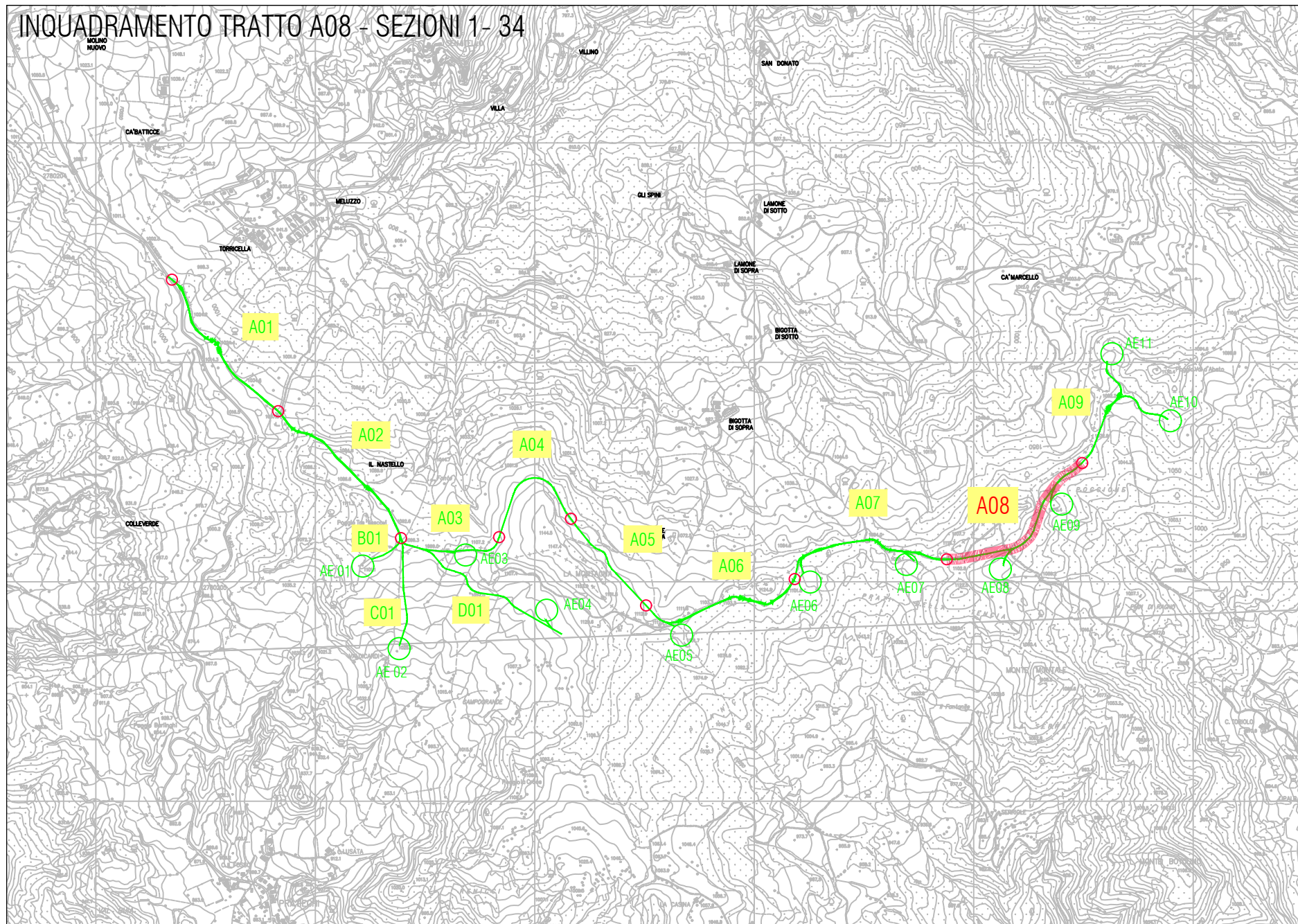
4.27
-3.20
-2.80
-2.50
-2.00
0.00
2.00
2.50
3.75
4.83
1.07
0.40
0.30
0.50
2.00
2.00
0.50
1.25
1.08
1100.92
1099.85
1099.85
1100.15
1100.16
1100.20
1100.22
1100.23
1100.23
1099.15

PROFILO	A07
SEZIONE	A07_34
PROGRESSIVA	4828.10




PROGRESSIVE TERRENO	-20.00	-16.72	-11.05	-7.85	-3.97	0.32	3.94	7.48	10.84	14.46	17.94	20.00
PARZIALI TERRENO		3.28	5.67	3.20	3.88	4.29	3.62	3.54	3.36	3.62	3.48	2.06
QUOTE TERRENO	1104.54	1104.05	1103.12	1102.54	1101.81	1101.00	1100.36	1099.68	1098.91	1098.05	1097.47	1097.25
PROGRESSIVE PROGETTO					-3.75	-2.00	0.00	2.00	2.50	3.75	6.52	
PARZIALI PROGETTO					0.75	1.25	0.50	2.00	0.50	1.25	2.77	
QUOTE PROGETTO					1102.65	1102.66	1102.70	1102.66	1102.65	1102.66	1099.88	

INQUADRAMENTO TRATTO A08 - SEZIONI 1-34

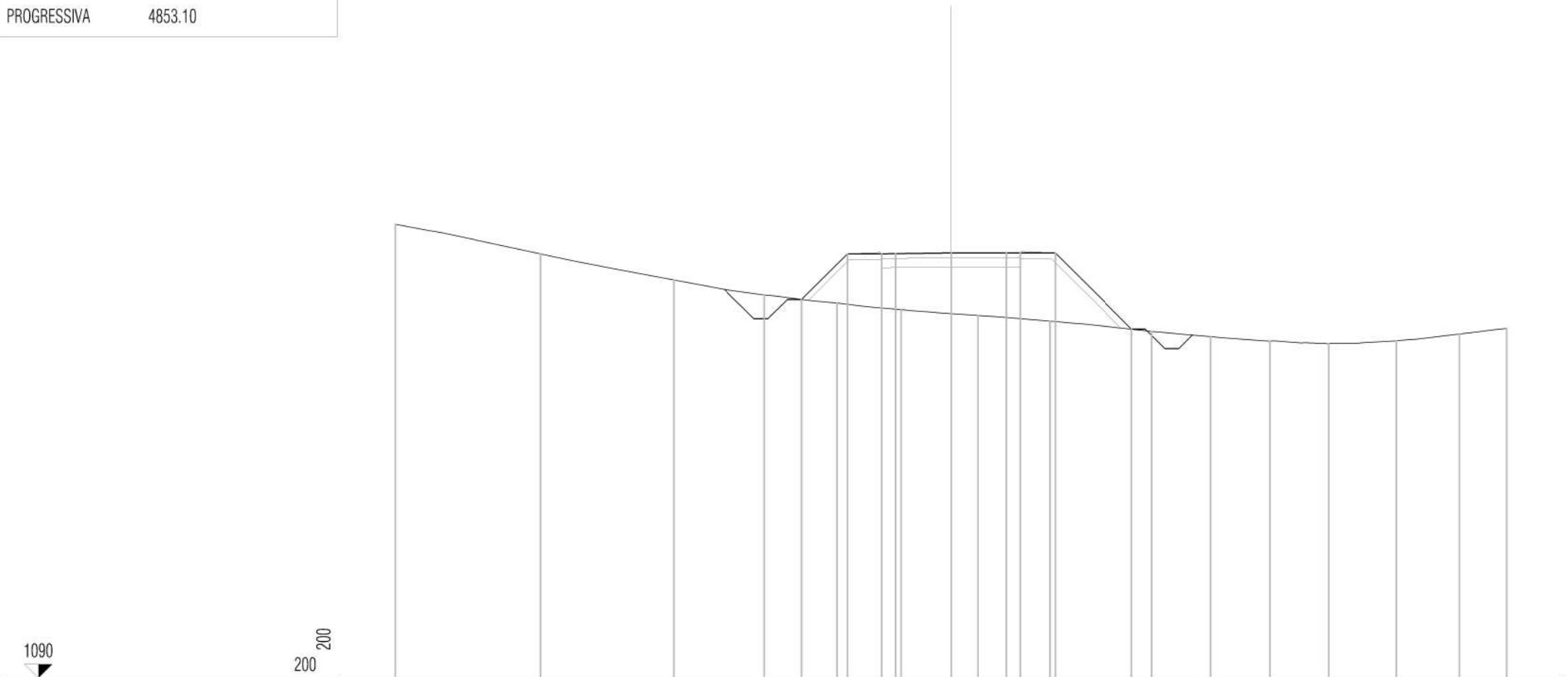


PROFILO	A08
SEZIONE	A08_1
PROGRESSIVA	4828.10




PROGRESSIVE TERRENO	-20.00	-16.45	-11.00	-8.69	-6.52	-3.87	-1.40	1.07	3.18	6.02	8.10	10.50	13.20	16.40	18.61	20.00
PARZIALI TERRENO		3.55	5.45	2.31	2.17	2.65	2.47	2.47	2.11	2.84	2.08	2.40	2.70	3.20	2.21	1.39
QUOTE TERRENO	1104.50	1104.00	1103.11	1102.70	1102.28	1101.78	1101.32	1100.87	1100.49	1100.00	1099.54	1099.00	1098.38	1097.72	1097.41	1097.29
PROGRESSIVE PROGETTO						-4.50	-3.75	-2.50	-2.00	0.00	2.00	2.50	3.75	6.51		
PARZIALI PROGETTO						0.75	1.25	0.50	2.00	2.00	0.50	1.25	2.76			
QUOTE PROGETTO						1101.91	1102.65	1102.65	1102.66	1102.70	1102.66	1102.65	1102.65	1099.89		

PROFILO	A08
SEZIONE	A08_2
PROGRESSIVA	4853.10




PROGRESSIVE TERRENO	-20.00	-14.78	-9.97	-6.72	-4.12	-1.80	0.97	3.56	7.22	9.34	11.49	13.59	16.03	18.28	20.00
PARZIALI TERRENO		5.22	4.81	3.25	2.60	2.32	2.77	2.59	3.66	2.12	2.15	2.10	2.44	2.25	1.72
QUOTE TERRENO	1106.34	1105.27	1104.34	1103.79	1103.51	1103.27	1103.06	1102.85	1102.48	1102.29	1102.14	1102.04	1102.14	1102.39	1102.59
PROGRESSIVE PROGETTO				-5.39	-3.75	-2.50	-2.00	0.00	2.00	2.50	3.75	6.50			
PARZIALI PROGETTO					1.64	1.25	0.50	2.00	2.00	0.50	1.25	2.75			
QUOTE PROGETTO				1103.63	1105.28	1105.28	1105.28	1105.31	1105.31	1105.31	1105.31	1102.56			

PROFILO	A08
SEZIONE	A08_3
PROGRESSIVA	4878.10



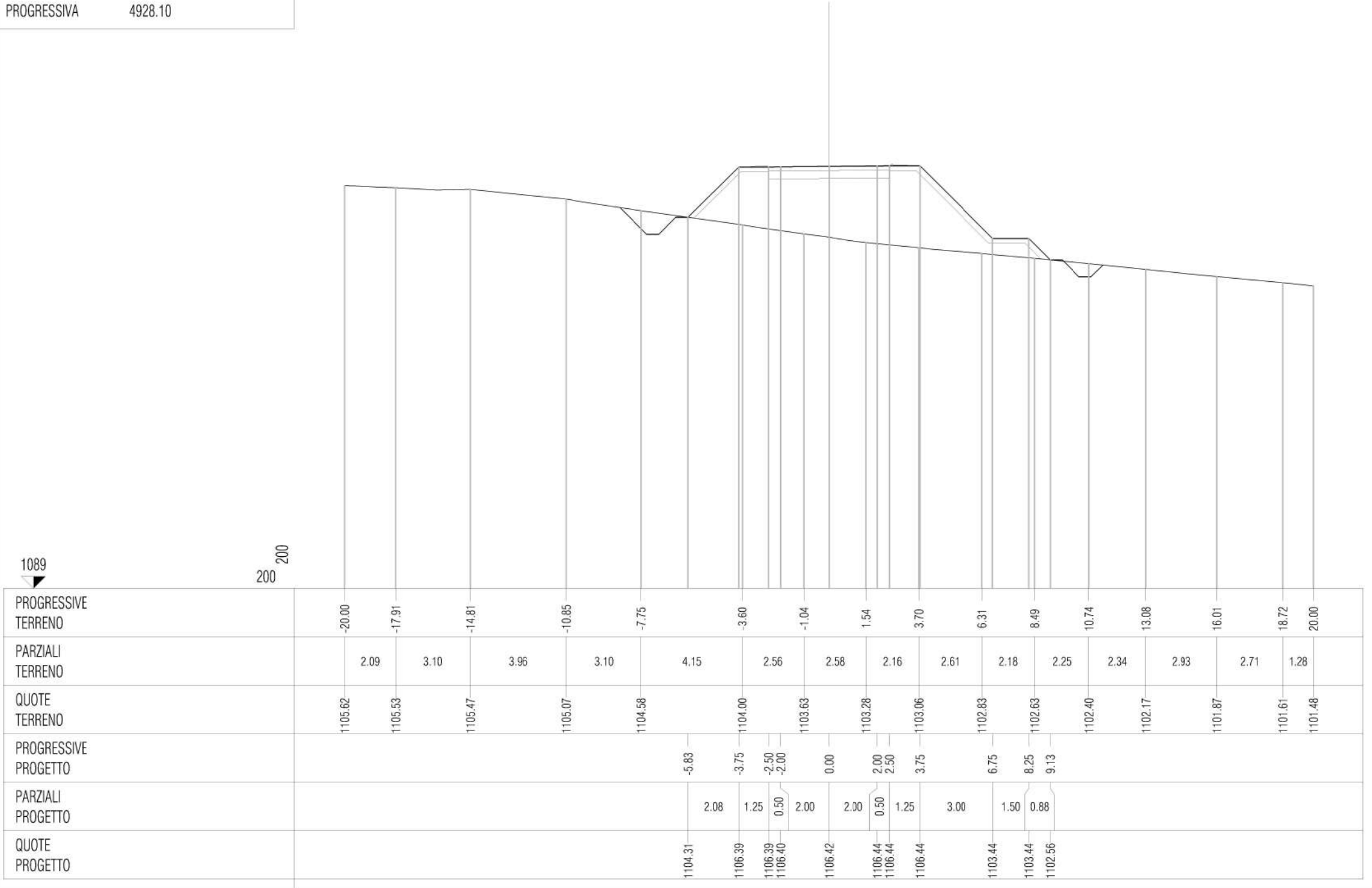
PROGRESSIVE TERRENO	-20.00	-17.84	-14.77	-12.58	-10.21	-8.15	-6.15	-3.89	-0.60	2.72	5.32	7.50	9.83	12.69	14.72	16.78	19.28	20.00
PARZIALI TERRENO		2.16	3.07	2.19	2.37	2.06	2.00	2.26	3.29	3.32	2.60	2.18	2.33	2.86	2.03	2.06	2.50	0.72
QUOTE TERRENO	1108.61	1108.10	1107.25	1106.55	1106.02	1106.05	1106.08	1106.13	1106.20	1106.37	1106.60	1106.85	1107.00	1107.00	1107.00	1107.00	1106.88	1106.80
PROGRESSIVE PROGETTO							-5.49	-4.35	-3.10	-2.60	-0.30	2.00	2.50	3.75	4.50			
PARZIALI PROGETTO								1.14	1.25	0.50	2.30	0.50	1.25	0.75				
QUOTE PROGETTO							1106.07	1107.21	1107.21	1107.22	1107.24	1107.26	1107.27	1107.27	1106.52			

PROFILO	A08
SEZIONE	A08_4
PROGRESSIVA	4903.10

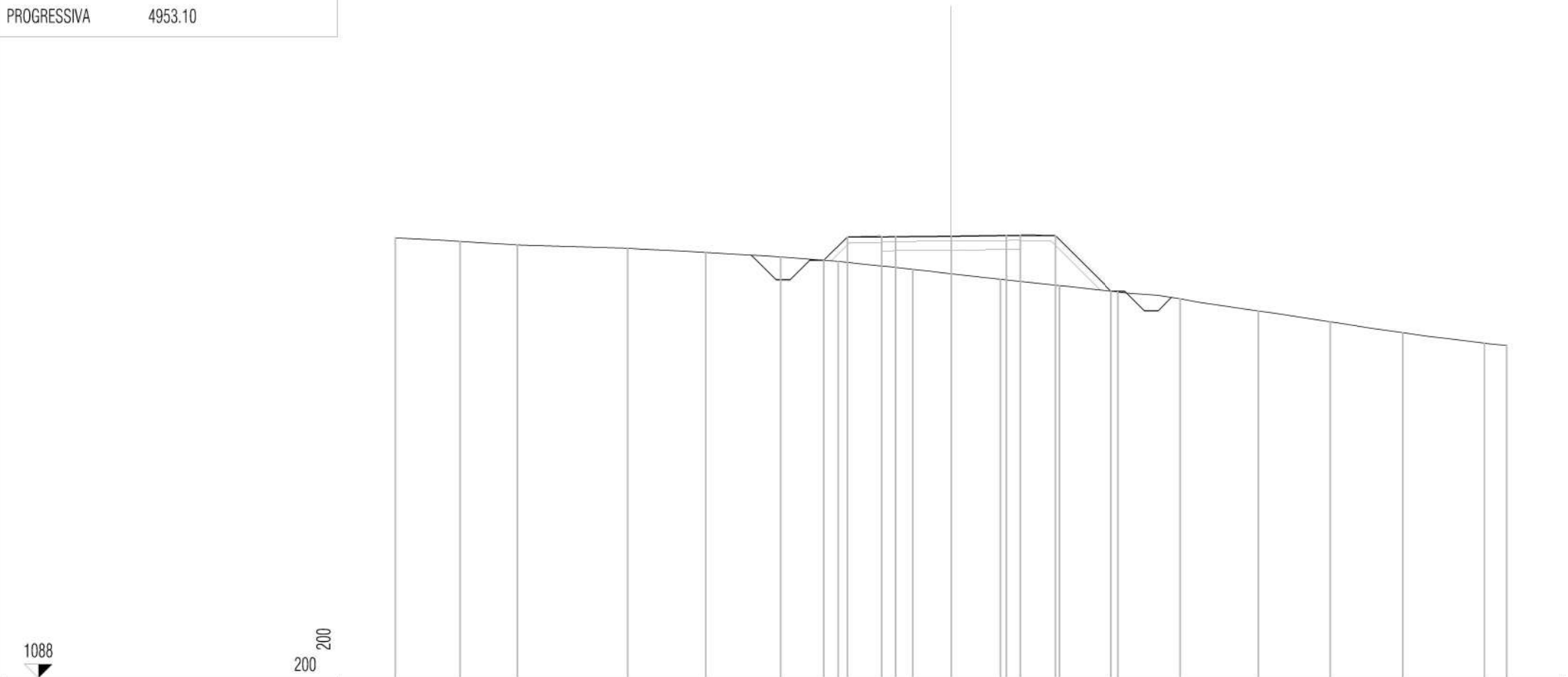


PROGRESSIVE TERRENO	-20.00	-16.65	-14.46	-12.17	-9.14	-6.29	-4.20	-1.93	0.34	2.78	5.51	8.39	10.96	13.08	15.29	17.42	19.48	20.00
PARZIALI TERRENO		3.35	2.19	2.29	3.03	2.85	2.09	2.27	2.27	2.44	2.73	2.88	2.57	2.12	2.21	2.13	2.06	0.52
QUOTE TERRENO	1108.80	1108.01	1107.39	1106.75	1106.00	1105.76	1105.76	1105.65	1105.42	1105.00	1104.51	1104.00	1103.70	1103.42	1103.10	1102.89	1102.73	1102.69
PROGRESSIVE PROGETTO						-5.57	-3.75	-2.50	-2.00	0.00	2.00	2.50	3.75	6.75	8.25	8.95		
PARZIALI PROGETTO							1.82	1.25	0.50	2.00	2.00	0.50	1.25	3.00	1.50	0.70		
QUOTE PROGETTO						1105.76	1107.59	1107.58	1107.59	1107.61	1107.63	1107.64	1107.64	1104.64	1104.64	1103.94		

PROFILO	A08
SEZIONE	A08_5
PROGRESSIVA	4928.10

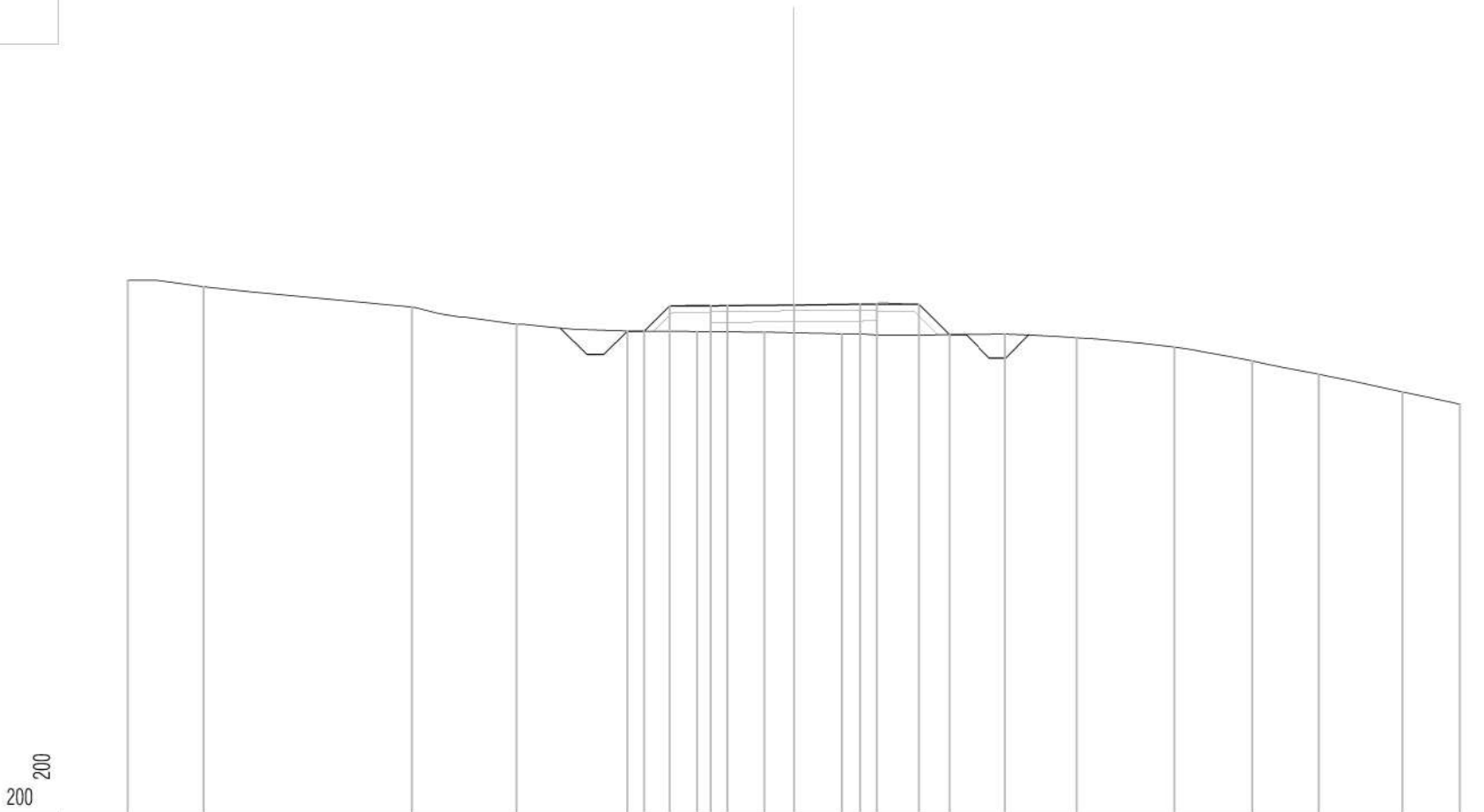


PROFILO	A08
SEZIONE	A08_6
PROGRESSIVA	4953.10



PROGRESSIVE TERRENO	-20.00	-17.69	-15.60	-11.63	-8.84	-6.13	-4.08	-1.38	1.79	3.89	6.01	8.25	11.08	13.64	16.26	19.19	20.00
PARZIALI TERRENO		2.31	2.09	3.97	2.79	2.71	2.05	2.70	3.17	2.10	2.12	2.24	2.83	2.56	2.62	2.93	0.81
QUOTE TERRENO	1103.85	1103.73	1103.60	1103.47	1103.32	1103.17	1103.00	1102.72	1102.36	1102.13	1101.90	1101.66	1101.22	1100.83	1100.44	1100.06	1099.98
PROGRESSIVE PROGETTO							-4.59	-3.75	-2.50	-2.00	0.00	2.00	2.50	3.75	5.76		
PARZIALI PROGETTO							0.84	1.25	0.50	2.00	2.00	0.50	1.25	2.01			
QUOTE PROGETTO							1103.04	1103.89	1103.89	1103.89	1103.91	1103.93	1103.94	1103.94	1101.93		


PROFILO A08
 SEZIONE A08_7
 PROGRESSIVA 4978.10



1086
 200 200


PROGRESSIVE TERRENO	-20.00	-17.73		-11.46	-8.34	-5.01	-2.90	-0.89	1.46		6.35	8.49	11.44	13.76	15.76	18.26	20.00
PARZIALI TERRENO		2.27	6.27	3.12	3.33	2.11	2.01	2.35		4.89	2.14	2.95	2.32	2.00	2.50	1.74	
QUOTE TERRENO	1102.00	1101.80		1101.20	1100.68	1100.48	1100.47	1100.44	1100.40		1100.38	1100.28	1100.00	1099.58	1099.18	1098.65	1098.28
PROGRESSIVE PROGETTO						-4.51	-3.75	-2.50	-2.00	0.00	2.00	2.50	3.75	4.67			
PARZIALI PROGETTO						0.76	1.25	0.50	2.00	2.00	0.50	1.25	0.92				
QUOTE PROGETTO						1100.47	1101.24	1101.23	1101.24	1101.26	1101.28	1101.28	1101.29	1100.37			

PROFILO	A08
SEZIONE	A08_8
PROGRESSIVA	5003.10




PROGRESSIVE TERRENO	-20.00	-17.60	-14.74	-12.66	-9.97	-7.90	-5.52	-3.40	-1.23	1.47	4.47	7.02	10.01	12.57	14.67	16.77	19.06	20.00
PARZIALI TERRENO		2.40	2.86	2.08	2.69	2.07	2.38	2.12	2.17	2.70	3.00	2.55	2.99	2.56	2.10	2.10	2.29	0.94
QUOTE TERRENO	1098.06	1097.66	1097.26	1097.08	1096.97	1096.86	1096.75	1096.60	1096.38	1096.03	1095.53	1095.00	1094.32	1093.74	1093.28	1092.90	1092.53	1092.39
PROGRESSIVE PROGETTO							-5.58	-3.75	-2.50	-2.00	0.00	2.00	2.50	3.75	6.75	8.25	9.43	
PARZIALI PROGETTO								1.83	1.25	0.50	2.00	2.00	0.50	1.25	3.00	1.50	1.18	
QUOTE PROGETTO							1096.75	1098.58	1098.58	1098.59	1098.61	1098.63	1098.63	1098.63	1095.63	1095.63	1094.45	

PROFILO	A08
SEZIONE	A08_9
PROGRESSIVA	5028.10




PROGRESSIVE TERRENO	-20.00	-15.92	-13.58	-11.44	-9.33		-4.93		-1.81		0.46		2.68		6.19		8.31		10.79		13.45		15.95		18.08		20.00				
PARZIALI TERRENO		4.08	2.34	2.14	2.11	4.40		3.12		2.27		2.22		3.51		2.12		2.48		2.66		2.50		2.13		1.92					
QUOTE TERRENO	1098.17		1097.00		1096.35		1095.81		1095.37		1094.76		1094.45		1094.08		1093.81		1093.31		1093.05		1092.80		1092.20		1091.74		1091.35		1091.04
PROGRESSIVE PROGETTO							-4.92		-3.75		-2.50		-2.00		0.00		2.00		2.50		3.75		6.45								
PARZIALI PROGETTO							1.17		1.25		0.50		2.00		2.00		0.50		1.25		2.70										
QUOTE PROGETTO							1094.76		1095.93		1095.93		1095.93		1095.95		1095.97		1095.98		1095.98		1093.28								

PROFILO	A08
SEZIONE	A08_10
PROGRESSIVA	5053.10



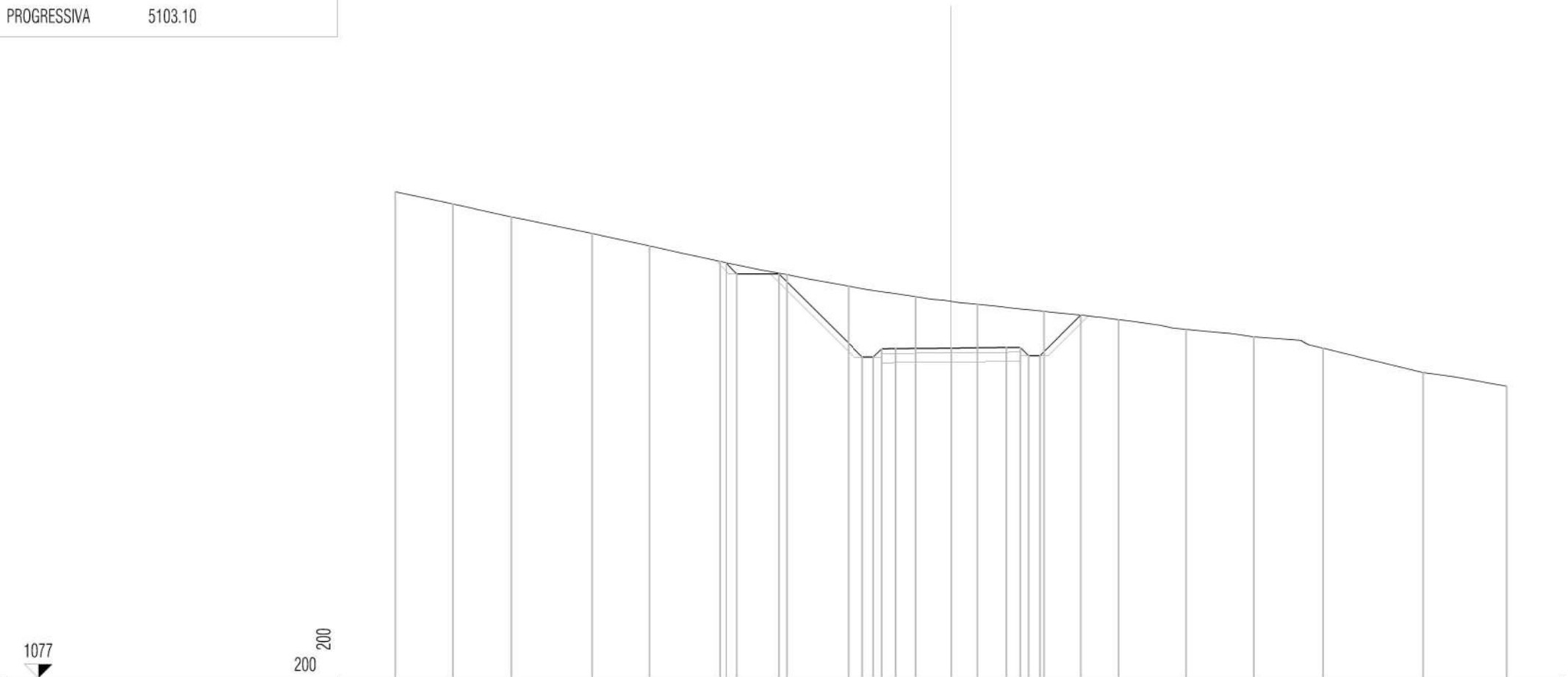
PROGRESSIVE TERRENO	-20.00	-17.29	-13.84	-10.63	-7.66	-5.53		-1.47	2.50	6.52	9.05	11.42	14.11	16.71	18.73	20.00	
PARZIALI TERRENO		2.71	3.45	3.21	2.97	2.13	4.06	3.97	4.02	2.53	2.37	2.69	2.60	2.02	1.27		
QUOTE TERRENO	1098.66	1098.00	1097.14	1096.33	1095.43	1094.79	1093.94	1093.22	1092.35	1091.83	1091.33	1090.74	1090.37	1090.14	1090.07		
PROGRESSIVE PROGETTO							-4.82	-3.20	-2.80	-2.50	-2.00	0.00	2.00	2.50	2.80	3.20	3.21
PARZIALI PROGETTO							1.62	0.40	0.30	0.50	2.00	2.00	0.50	0.30	0.40	0.01	
QUOTE PROGETTO							1094.65	1093.03	1093.03	1093.33	1093.33	1093.35	1093.37	1093.38	1093.08	1093.08	1093.07

PROFILO	A08
SEZIONE	A08_11
PROGRESSIVA	5078.10



PROGRESSIVE TERRENO	-20.00	-17.66	-14.95	-12.31	-9.98	-7.41	-4.07	-1.12	2.69	6.80	9.83	13.63	17.19	20.00					
PARZIALI TERRENO		2.34	2.71	2.64	2.33	2.57	3.34	2.95	3.81	4.11	3.03	3.80	3.56	2.81					
QUOTE TERRENO	1096.93	1096.50	1096.00	1095.41	1094.85	1094.16	1093.27	1092.49	1091.40	1090.04	1089.00	1088.00	1087.75	1087.65					
PROGRESSIVE PROGETTO						-8.31	-7.70	-6.20	-3.20	-2.80	-2.50	-2.00	0.00	2.00	2.50	2.80	3.20	3.50	
PARZIALI PROGETTO						0.61	1.50	3.00	0.40	0.30	0.50	2.00	2.00	0.50	0.30	0.40	0.30		
QUOTE PROGETTO						1094.40	1093.79	1093.79	1090.79	1090.79	1091.09	1091.10	1091.12	1091.12	1091.14	1091.14	1090.84	1090.84	1091.15

PROFILO	A08
SEZIONE	A08_12
PROGRESSIVA	5103.10




1077
▼

200
200


PROGRESSIVE TERRENO	-20.00	-17.94	-15.82	-12.92	-10.85	-8.33	-5.91	-3.71	-1.27	0.94	3.34	6.04	8.46	10.92	13.39	16.99	20.00	
PARZIALI TERRENO		2.06	2.12	2.90	2.07	2.52	2.42	2.20	2.44	2.21	2.40	2.70	2.42	2.46	2.47	3.60	3.01	
QUOTE TERRENO	1094.51	1094.07	1093.60	1093.01	1092.56	1092.00	1091.53	1091.11	1090.73	1090.46	1090.21	1089.90	1089.55	1089.29	1088.88	1088.00	1087.51	
PROGRESSIVE PROGETTO						-8.10	-7.70	-6.20	-3.20	-2.80	-2.50	-2.00	0.00	2.00	2.50	2.80	3.20	4.66
PARZIALI PROGETTO						0.40	1.50	3.00	0.40	0.30	0.50	2.00	2.00	0.50	0.30	0.40	1.46	
QUOTE PROGETTO						1091.95	1091.56	1091.56	1088.56	1088.56	1088.86	1088.86	1088.88	1088.90	1088.91	1088.61	1088.61	1090.07

PROFILO	A08
SEZIONE	A08_13
PROGRESSIVA	5128.10



PROGRESSIVE TERRENO	-20.00	-17.43	-15.23	-13.16	-11.07	-8.77	-6.76	-4.09	-2.08	-0.04	2.40	4.91	7.00	9.07	11.10	13.62	15.76	17.78	19.89	20.00
PARZIALI TERRENO		2.57	2.20	2.07	2.09	2.30	2.01	2.67	2.01	2.04	2.44	2.51	2.09	2.07	2.03	2.52	2.14	2.02	2.11	0.11
QUOTE TERRENO	1090.97	1090.17	1089.44	1088.77	1088.18	1087.66	1087.26	1086.76	1086.84	1085.99	1085.50	1085.00	1084.60	1084.27	1084.00	1083.79	1083.67	1083.59	1083.49	1083.47
PROGRESSIVE PROGETTO								-4.27	-3.80	-3.40	-3.10	-2.60	-0.30	2.00	2.50	3.75	5.56			
PARZIALI PROGETTO								0.47	0.40	0.30	0.50	2.30	0.50	1.25	1.81					
QUOTE PROGETTO								1086.79	1086.32	1086.32	1086.62	1086.63	1086.65	1086.67	1086.68	1086.68	1084.87			

PROFILO	A08
SEZIONE	A08_14
PROGRESSIVA	5153.10



PROGRESSIVE TERRENO	-20.00	-17.08	-13.94	-10.64	-7.97	-4.57	-2.07	1.19	3.51	5.91	9.21	12.67	14.86	17.43	19.62	20.00
PARZIALI TERRENO		2.92	3.14	3.30	2.67	3.40	2.50	3.26	2.32	2.40	3.30	3.46	2.19	2.57	2.19	0.38
QUOTE TERRENO	1088.91	1088.00	1087.00	1086.00	1085.33	1084.56	1084.00	1083.41	1083.00	1082.58	1082.00	1081.67	1081.49	1081.30	1081.15	1081.12
PROGRESSIVE PROGETTO						-4.18	-3.80	-3.40	-3.10	-2.60	-0.30	2.00	2.50	3.75	5.56	
PARZIALI PROGETTO						0.38	0.40	0.30	0.50	2.30	2.30	0.50	1.25	1.81		
QUOTE PROGETTO						1084.47	1084.09	1084.09	1084.39	1084.39	1084.42	1084.44	1084.44	1084.45	1082.64	


PROFILO A08
 SEZIONE A08_15
 PROGRESSIVA 5178.10

200
 200

1069


PROGRESSIVE TERRENO	-20.00	-15.91	-13.26	-10.50	-8.20	-4.58	-2.50	-0.05	2.35	4.81	6.93	9.49	12.08	14.31	17.31	19.52	20.00
PARZIALI TERRENO		4.09	2.65	2.76	2.30	3.62	2.08	2.45	2.40	2.46	2.12	2.56	2.59	2.23	3.00	2.21	0.48
QUOTE TERRENO	1086.14	1085.01	1085.00	1084.72	1084.45	1084.00	1083.66	1083.26	1082.78	1082.23	1081.79	1081.31	1080.83	1080.47	1080.00	1079.71	1079.65
PROGRESSIVE PROGETTO						-6.14	-3.80	-3.40	-3.10	-2.80	-0.30	2.00	2.50	2.80	3.20	3.75	
PARZIALI PROGETTO						2.34	0.40	0.30	0.50	2.30	0.50	0.30	0.40	0.55			
QUOTE PROGETTO						1084.19	1081.85	1081.85	1082.15	1082.16	1082.18	1082.21	1082.21	1081.91	1081.91	1082.46	

PROFILO	A08
SEZIONE	A08_16
PROGRESSIVA	5203.10



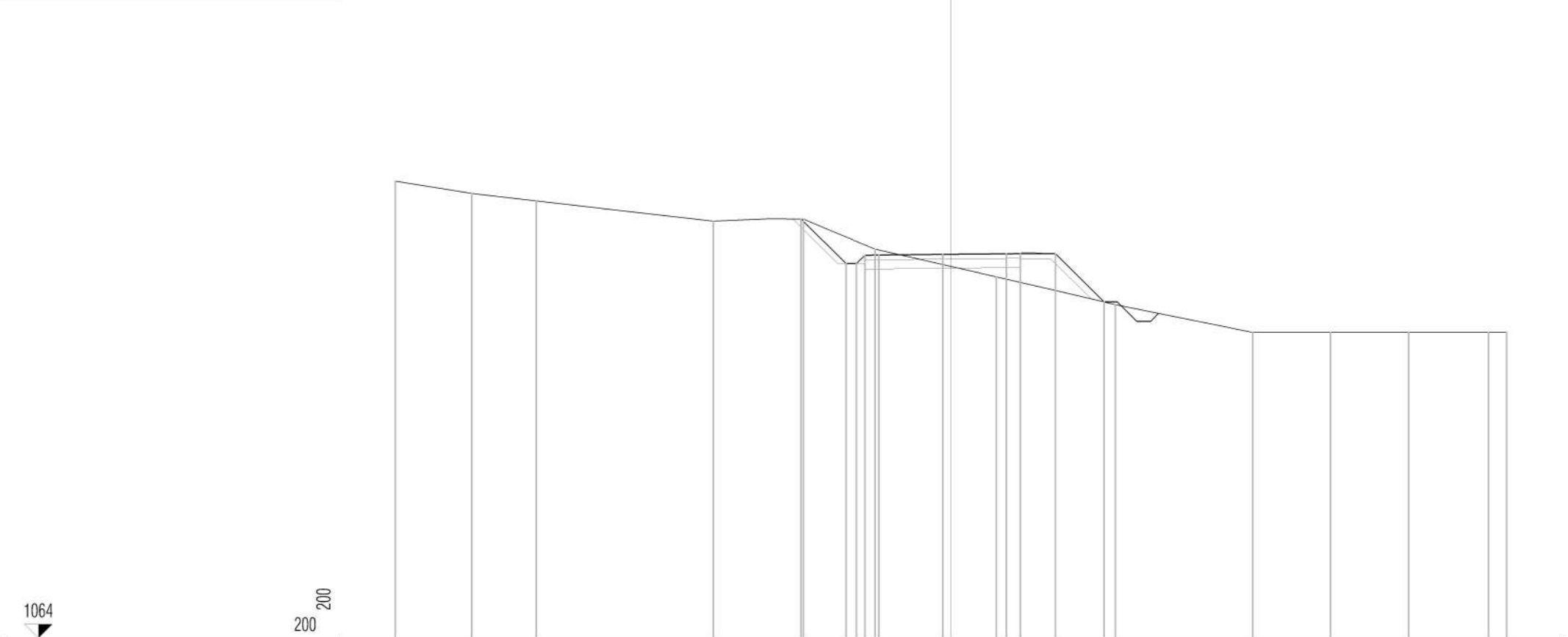
PROGRESSIVE TERRENO	-20.00	-17.28	-14.57	-11.07	-8.91	-5.48	-3.19	-1.06	1.00	3.21	6.52	9.11	14.95	20.00
PARZIALI TERRENO		2.72	2.71	3.50	2.16	3.43	2.29	2.13	2.06	2.21	3.31	2.59	5.84	5.05
QUOTE TERRENO	1083.92	1083.13	1082.22	1081.00	1080.38	1079.61	1079.16	1078.74	1078.53	1078.45	1078.33	1078.23	1078.00	1077.18
PROGRESSIVE PROGETTO						-4.80	-4.35	-3.10	-2.60	-0.30	2.00	2.50	3.75	5.36
PARZIALI PROGETTO						0.45	1.25	0.50	2.30	2.30	0.50	1.25	1.61	
QUOTE PROGETTO						1079.48	1079.92	1079.92	1079.93	1079.95	1079.97	1079.98	1079.98	1078.37

PROFILO	A08
SEZIONE	A08_17
PROGRESSIVA	5228.10



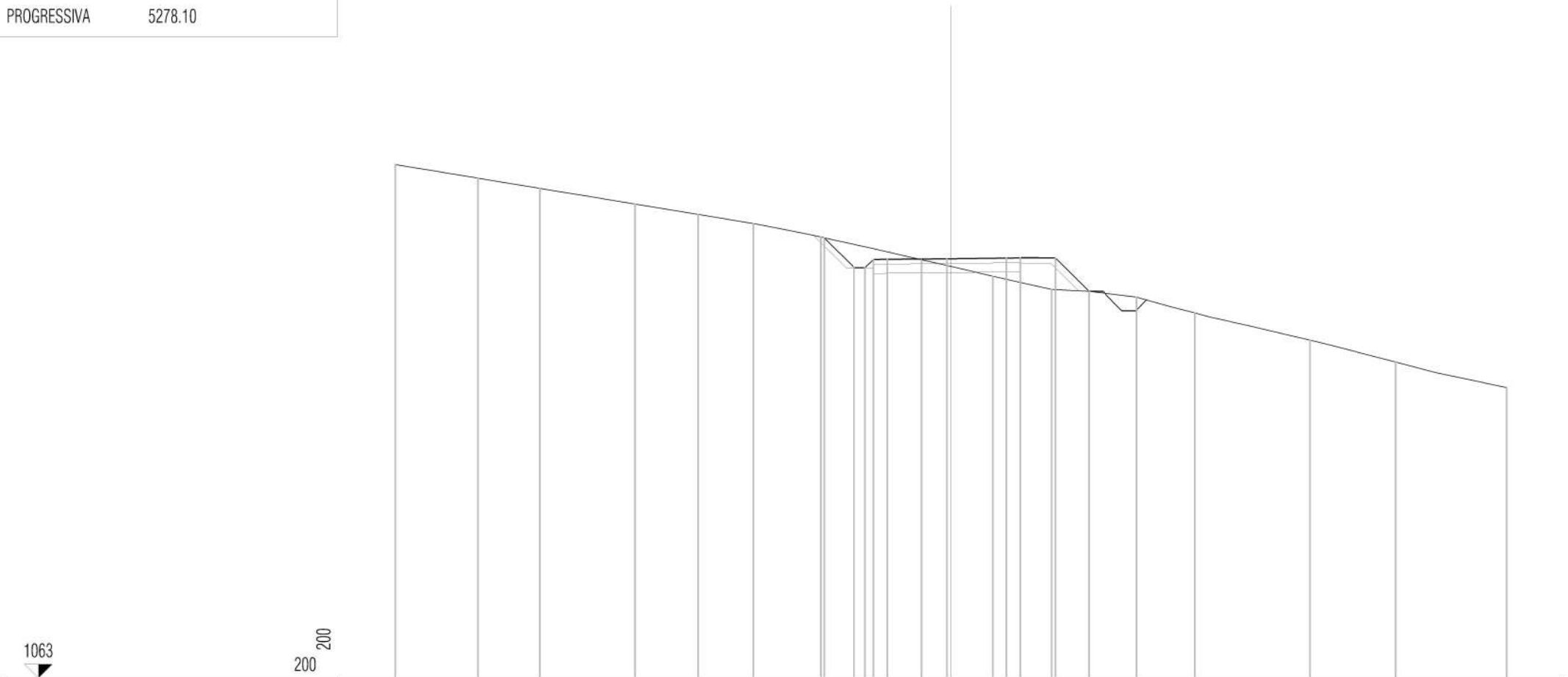
PROGRESSIVE TERRENO	-20.00	-17.72	-13.41	-10.28	-6.18	-2.71	0.94	4.03	7.11	9.58	12.21	14.67	16.76	19.30	20.00
PARZIALI TERRENO	2.28	4.31	3.13	4.10	3.47	3.65	3.09	3.08	2.47	2.63	2.46	2.09	2.54	0.70	
QUOTE TERRENO	1081.48	1081.00	1080.00	1079.25	1078.28	1077.61	1077.06	1076.70	1076.39	1076.15	1075.89	1075.63	1075.39	1075.11	1075.04
PROGRESSIVE PROGETTO					-4.52	-3.10	-2.60	-0.30	2.00	2.50	3.75	5.34			
PARZIALI PROGETTO					1.42	0.50	2.30	2.30	0.50	1.25	1.59				
QUOTE PROGETTO					1077.93	1078.10	1078.11	1078.13	1078.15	1078.16	1078.16	1076.57			

PROFILO	A08
SEZIONE	A08_18
PROGRESSIVA	5253.10



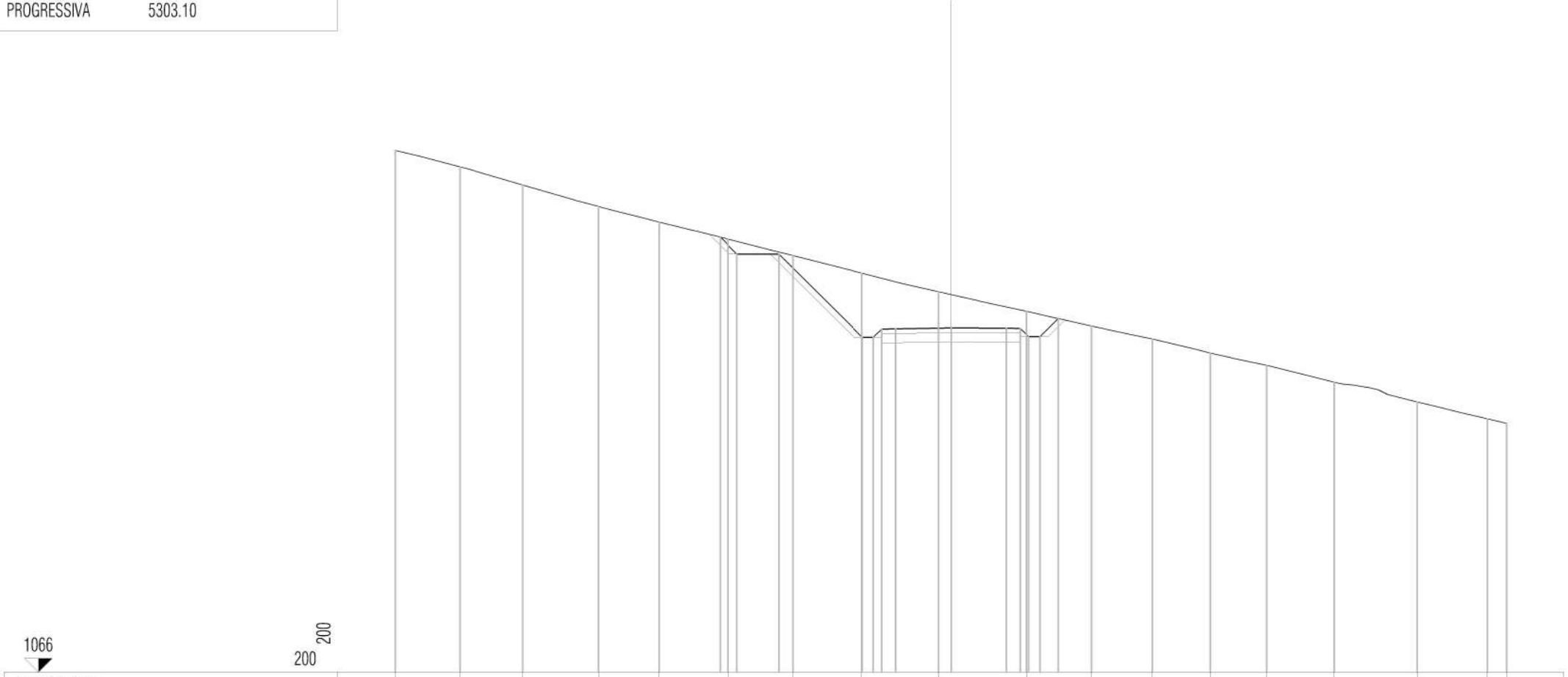
PROGRESSIVE TERRENO	-20.00	-17.27	-14.93		-8.57	-5.32	-2.73		1.64		5.92		10.87	13.65	16.47	19.35	20.00	
PARZIALI TERRENO		2.73	2.34	6.36	3.25	2.59	4.37	4.28	4.95	2.78	2.82	2.88	0.65					
QUOTE TERRENO	1080.44	1080.00	1079.73	1079.00	1079.08	1078.00	1077.00	1076.00	1075.00	1075.00	1075.00	1075.00	1075.00	1075.00	1075.00	1075.00	1075.00	
PROGRESSIVE PROGETTO					-5.41	-3.80	-3.40	-3.10	-2.80	-0.30	2.00	2.50	3.75	5.49				
PARZIALI PROGETTO					1.61	0.40	0.30	0.50	2.30	2.30	0.50	1.25	1.74					
QUOTE PROGETTO					1079.08	1077.48	1077.48	1077.78	1077.78	1077.81	1077.83	1077.84	1077.84	1076.10				

PROFILO	A08
SEZIONE	A08_19
PROGRESSIVA	5278.10




PROGRESSIVE TERRENO	-20.00	-17.02	-14.80	-11.36	-9.11	-7.11	-4.69		-1.07	1.52	3.61	6.69	8.77	12.93	16.01	20.00	
PARZIALI TERRENO		2.98	2.22	3.44	2.25	2.00	2.42	3.62	2.59	2.09	3.08	2.08	4.16	3.08	3.99		
QUOTE TERRENO	1081.49	1081.00	1080.63	1080.07	1079.70	1079.37	1078.88		1078.06	1077.47	1077.00	1076.72	1076.15	1075.16	1074.38	1073.46	
PROGRESSIVE PROGETTO							-4.56	-3.49	-3.09	-2.79	-2.29		-0.15	2.00	2.50	3.75	4.95
PARZIALI PROGETTO							1.09	0.40	0.30	0.50	2.14	2.15	0.50	1.25	1.20		
QUOTE PROGETTO							1078.85	1077.77	1077.77	1078.07	1078.08		1078.10	1078.12	1078.13	1078.13	1076.93

PROFILO	A08
SEZIONE	A08_20
PROGRESSIVA	5303.10



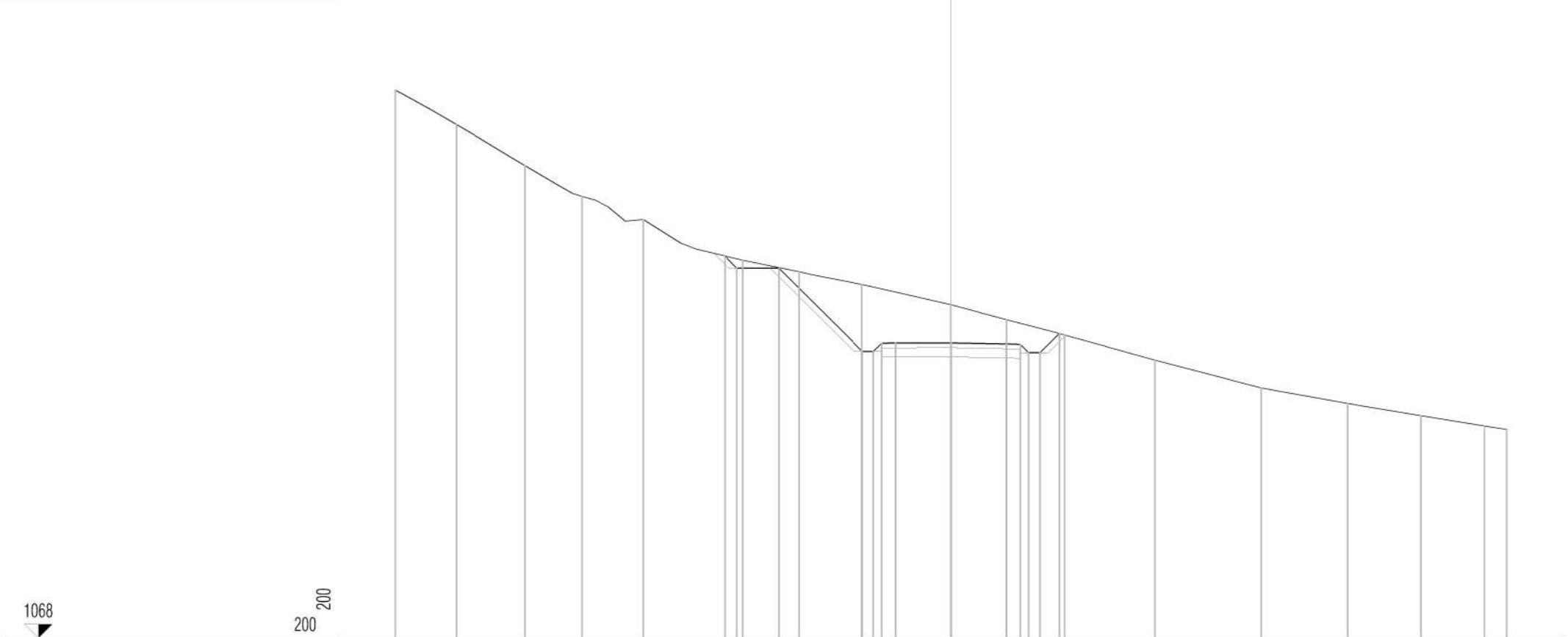
PROGRESSIVE TERRENO	-20.00	-17.69	-15.41	-12.69	-10.50	-8.01	-5.70	-3.22	-0.45	2.72	5.04	7.25	9.34	11.37	13.78	16.78	19.31	20.00	
PARZIALI TERRENO		2.31	2.28	2.72	2.19	2.49	2.31	2.48	2.77	3.17	2.32	2.21	2.09	2.03	2.41	3.00	2.53	0.69	
QUOTE TERRENO	1084.79	1084.20	1083.55	1082.77	1082.21	1081.60	1081.00	1080.37	1079.70	1079.00	1078.46	1078.00	1077.49	1077.05	1076.44	1075.73	1075.12	1074.96	
PROGRESSIVE PROGETTO						-8.32	-7.70	-6.20	-3.20	-2.80	-2.50	-2.00	0.00	2.00	2.50	2.80	3.20	3.85	
PARZIALI PROGETTO						0.62	1.50	3.00	0.40	0.30	0.50	2.00	2.00	0.50	0.30	0.40	0.65		
QUOTE PROGETTO						1081.67	1081.06	1081.06	1078.06	1078.06	1078.36	1078.36	1078.39	1078.39	1078.38	1078.08	1078.08	1078.74	

PROFILO	A08
SEZIONE	A08_21
PROGRESSIVA	5328.10



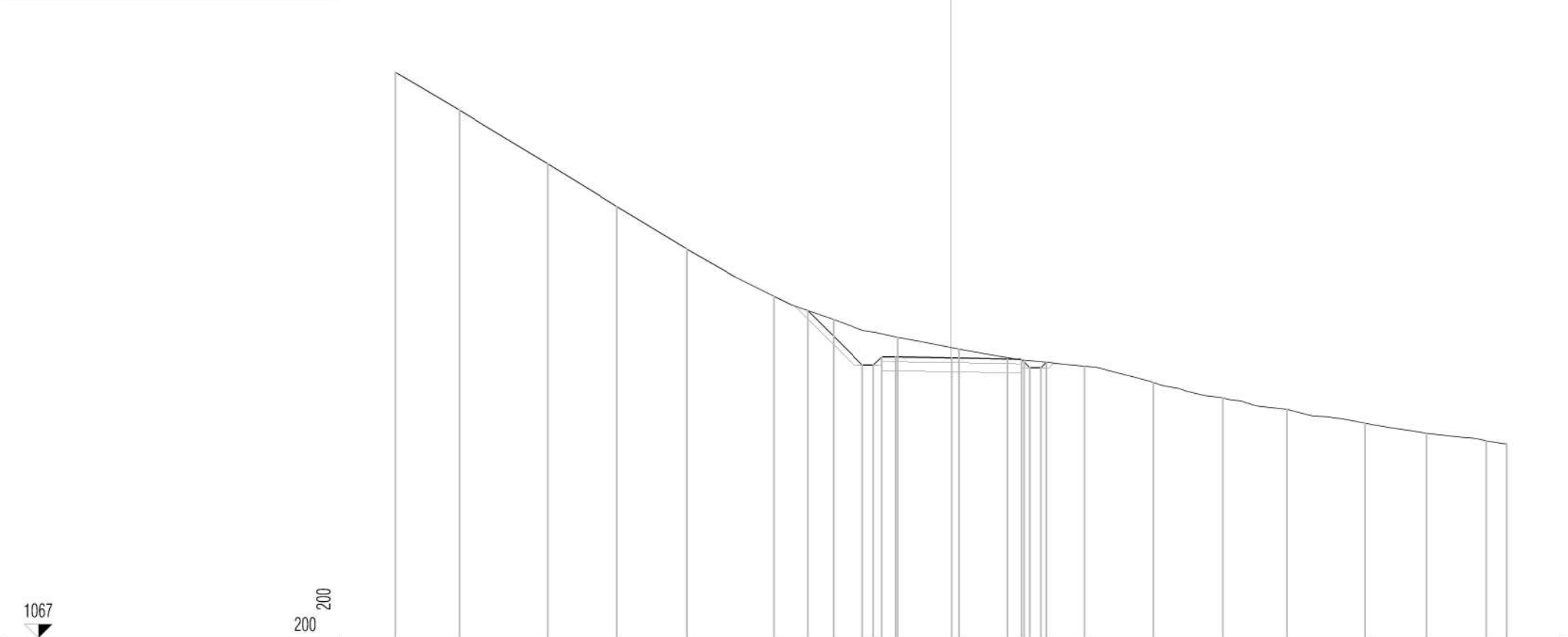
PROGRESSIVE TERRENO	-20.00	-16.73	-14.43	-12.10	-9.69	-6.99	-3.78	-1.28	1.19	4.88	7.97	10.59	12.65	14.88	16.93	20.00	
PARZIALI TERRENO		3.27	2.30	2.33	2.41	2.70	3.21	2.50	2.47	3.69	3.09	2.62	2.06	2.23	2.05	3.07	
QUOTE TERRENO	1087.43	1086.00	1085.00	1084.00	1083.00	1082.00	1081.00	1080.25	1079.49	1078.33	1077.38	1076.63	1076.08	1075.51	1075.00	1074.06	
PROGRESSIVE PROGETTO					-9.17	-7.70	-6.20	-3.20	-2.80	-2.50	-2.00	0.00	2.00	2.50	2.80	3.20	3.60
PARZIALI PROGETTO						1.47	1.50	3.00	0.40	0.30	0.50	2.00	2.00	0.50	0.30	0.40	0.40
QUOTE PROGETTO					1082.81	1081.34	1081.34	1078.34	1078.34	1078.64	1078.65	1078.69	1078.65	1078.64	1078.34	1078.34	1078.74

PROFILO	A08
SEZIONE	A08_22
PROGRESSIVA	5353.10




PROGRESSIVE TERRENO	-20.00	-17.82	-15.33	-13.29	-11.07	-7.49	-5.48	-3.22	-0.02	2.01	4.09	7.34	11.17	14.27	16.91	19.20	20.00		
PARZIALI TERRENO		2.18	2.49	2.04	2.22	3.58	2.01	2.26	3.20	2.03	2.08	3.25	3.83	3.10	2.64	2.29	0.80		
QUOTE TERRENO	1087.72	1086.48	1085.00	1083.90	1083.06	1081.60	1081.18	1080.73	1080.00	1079.46	1078.91	1078.00	1077.00	1076.45	1076.00	1075.63	1075.51		
PROGRESSIVE PROGETTO						-8.14	-7.70	-6.20	-3.20	-2.80	-2.50	-2.00	0.00	2.00	2.50	2.80	3.20	3.89	
PARZIALI PROGETTO						0.44	1.50	3.00	0.40	0.30	0.50	2.00	2.00	0.50	0.30	0.40	0.69		
QUOTE PROGETTO						1081.76	1081.31	1081.31	1078.31	1078.31	1078.61	1078.61	1078.62	1078.62	1078.58	1078.57	1078.27	1078.27	1078.96

PROFILO	A08
SEZIONE	A08_23
PROGRESSIVA	5378.10




PROGRESSIVE TERRENO	-20.00	-17.71	-14.51	-12.01	-9.51	-6.38	-4.24	-1.92	0.28	2.63	4.79	7.28	9.78	12.10	14.91	17.11	19.26	20.00	
PARZIALI TERRENO		2.29	3.20	2.50	2.50	3.13	2.14	2.32	2.20	2.35	2.16	2.49	2.50	2.32	2.81	2.20	2.15	0.74	
QUOTE TERRENO	1087.37	1086.00	1084.07	1082.53	1081.01	1079.30	1078.47	1077.82	1077.39	1077.00	1076.78	1076.20	1075.65	1075.23	1074.73	1074.37	1074.10	1073.98	
PROGRESSIVE PROGETTO							-5.17	-3.20	-2.80	-2.50	-2.00	0.02	2.04	2.54	2.84	3.24	3.43		
PARZIALI PROGETTO							1.97	0.40	0.30	0.50	2.02	2.02	0.50	0.30	0.40	0.19			
QUOTE PROGETTO							1078.79	1076.82	1076.82	1077.12	1077.11	1077.08	1077.04	1077.03	1076.73	1076.73	1076.93		

PROFILO	A08
SEZIONE	A08_24
PROGRESSIVA	5403.10



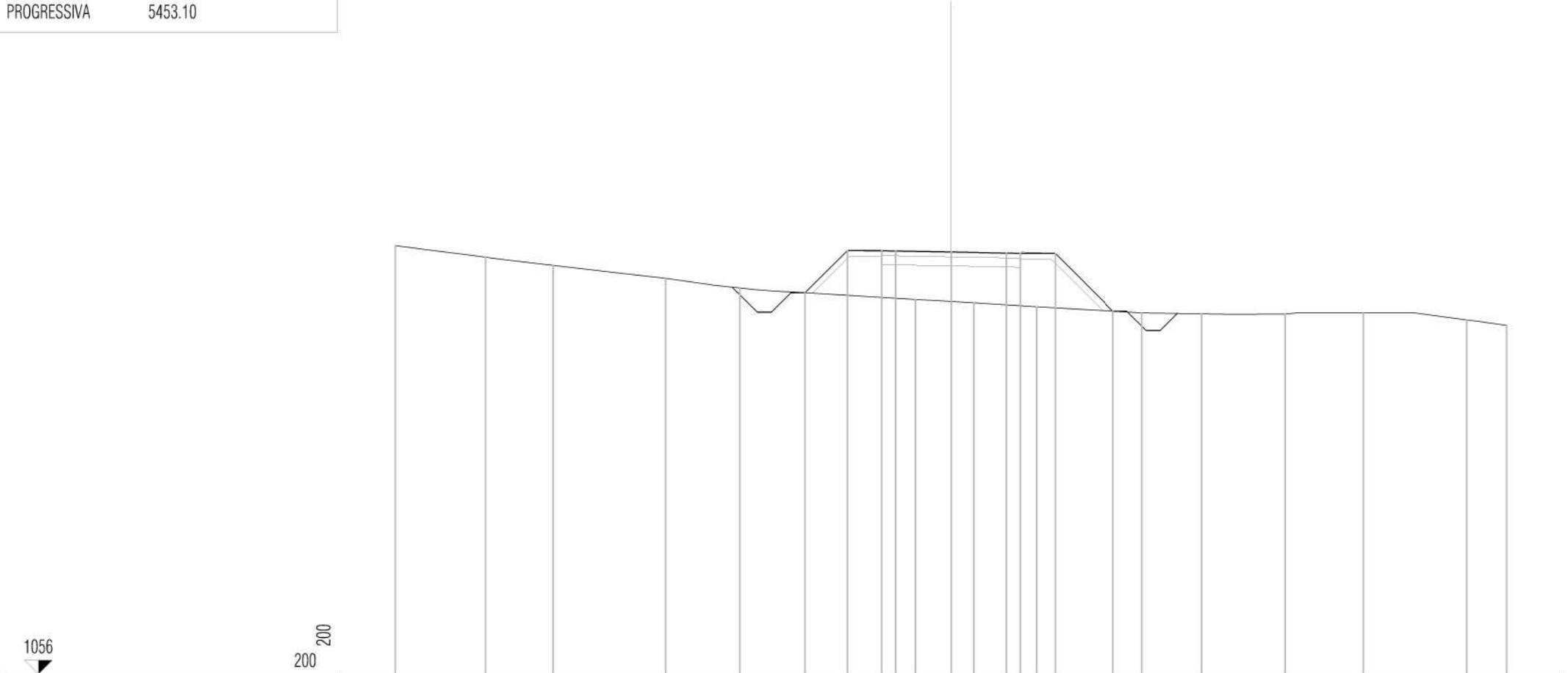
PROGRESSIVE TERRENO	-20.00	-17.96	-15.42	-12.61	-10.53	-8.48	-6.29	-3.35	-1.05	1.71	3.86	6.73	9.61	12.08	14.22	16.49	18.83	20.00	
PARZIALI TERRENO		2.04	2.54	2.81	2.08	2.05	2.19	2.94	2.30	2.76	2.15	2.87	2.88	2.47	2.14	2.27	2.34	1.17	
QUOTE TERRENO	1078.06	1077.84	1077.30	1076.85	1076.60	1076.24	1075.93	1075.45	1075.04	1074.73	1074.47	1074.09	1073.83	1073.50	1073.12	1072.88	1072.64	1072.56	
PROGRESSIVE PROGETTO								-4.06	-3.20	-2.80	-2.50	-2.00		0.45		2.90	3.40	4.65	5.28
PARZIALI PROGETTO								0.86	0.40	0.30	0.50	2.45		2.45		0.50	1.25	0.63	
QUOTE PROGETTO								1075.55	1074.69	1074.69	1074.99	1074.98		1074.93		1074.88	1074.87	1074.88	1074.25

PROFILO	A08
SEZIONE	A08_25
PROGRESSIVA	5428.10




PROGRESSIVE TERRENO	-20.00	-17.83	-15.82	-13.80	-11.35	-9.18	-6.77	-4.55	-2.23	0.01	2.84	5.21	7.85	10.02	12.34	16.53	18.78	20.00
PARZIALI TERRENO		2.17	2.01	2.02	2.45	2.17	2.41	2.22	2.32	2.24	2.83	2.37	2.64	2.17	2.32	4.19	2.25	1.22
QUOTE TERRENO	1074.48	1074.20	1073.87	1073.60	1073.15	1072.90	1072.34	1071.88	1071.44	1071.00	1070.59	1070.42	1070.32	1070.29	1070.46	1070.86	1071.18	1071.33
PROGRESSIVE PROGETTO								-4.71	-3.75	-2.50	-2.00	0.00	2.00	2.50	3.75	6.12		
PARZIALI PROGETTO								0.96	1.25	0.50	2.00	2.00	0.50	1.25	2.37			
QUOTE PROGETTO								1071.88	1072.84	1072.84	1072.83	1072.79	1072.75	1072.74	1072.74	1070.37		

PROFILO	A08
SEZIONE	A08_26
PROGRESSIVA	5453.10




PROGRESSIVE TERRENO	-20.00	-16.75	-14.33	-10.27	-7.59		-1.28	0.81	3.09		6.87	9.02	12.04	14.85	18.55	20.00
PARZIALI TERRENO		3.25	2.42	4.06	2.68		6.31	2.09	2.28	3.78	2.15	3.02	2.81	3.70	1.45	
QUOTE TERRENO	1071.42	1071.00	1070.71	1070.24	1069.89		1069.48	1069.36	1069.22		1069.00	1068.96	1068.95	1069.00	1068.75	1068.55
PROGRESSIVE PROGETTO							-5.26	-3.75	-2.50	-2.00	0.00	2.00	2.50	3.75	5.83	
PARZIALI PROGETTO							1.51	1.25	0.50	2.00	2.00	0.50	1.25	2.08		
QUOTE PROGETTO							1069.72	1071.24	1071.24	1071.23	1071.19	1071.15	1071.14	1071.14	1069.06	

PROFILO	A08
SEZIONE	A08_27
PROGRESSIVA	5478.10



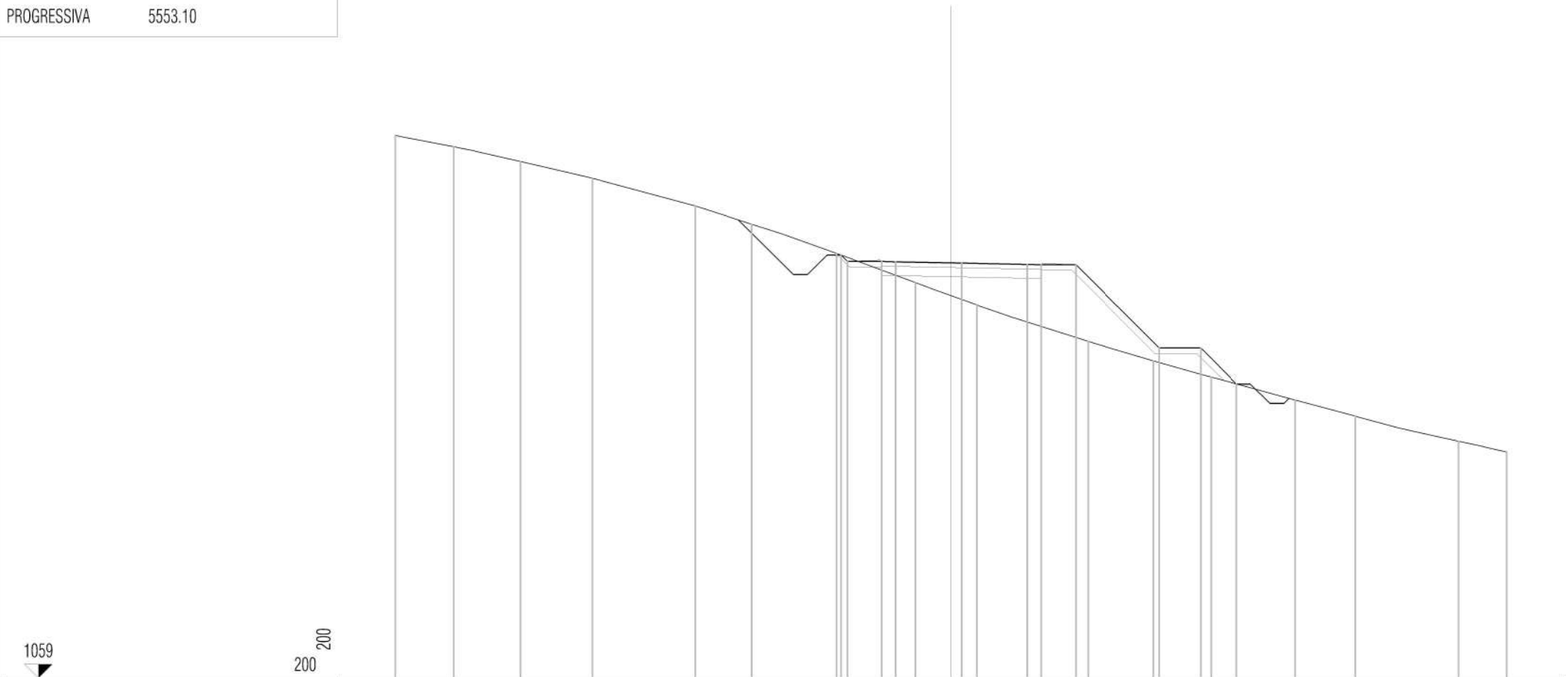
PROGRESSIVE TERRENO	-20.00	-17.93	-15.88	-12.30	-8.90	-4.22	-1.76	1.17	3.31	6.45	9.47	15.66	18.09	20.00
PARZIALI TERRENO		2.07	2.05	3.58	3.40	4.68	2.46	2.93	2.14	3.14	3.02	6.19	2.43	1.91
QUOTE TERRENO	1072.16	1072.06	1072.02	1071.72	1071.44	1071.03	1070.68	1070.23	1069.93	1069.53	1069.11	1068.00	1067.42	1066.96
PROGRESSIVE PROGETTO						-3.90	-2.50	0.00	2.00	2.50	3.75	5.11		
PARZIALI PROGETTO						1.45	0.50	2.00	0.50	1.25	1.36			
QUOTE PROGETTO						1071.01	1071.16	1071.11	1071.07	1071.06	1071.06	1069.70		

PROFILO	A08
SEZIONE	A08_29
PROGRESSIVA	5528.10



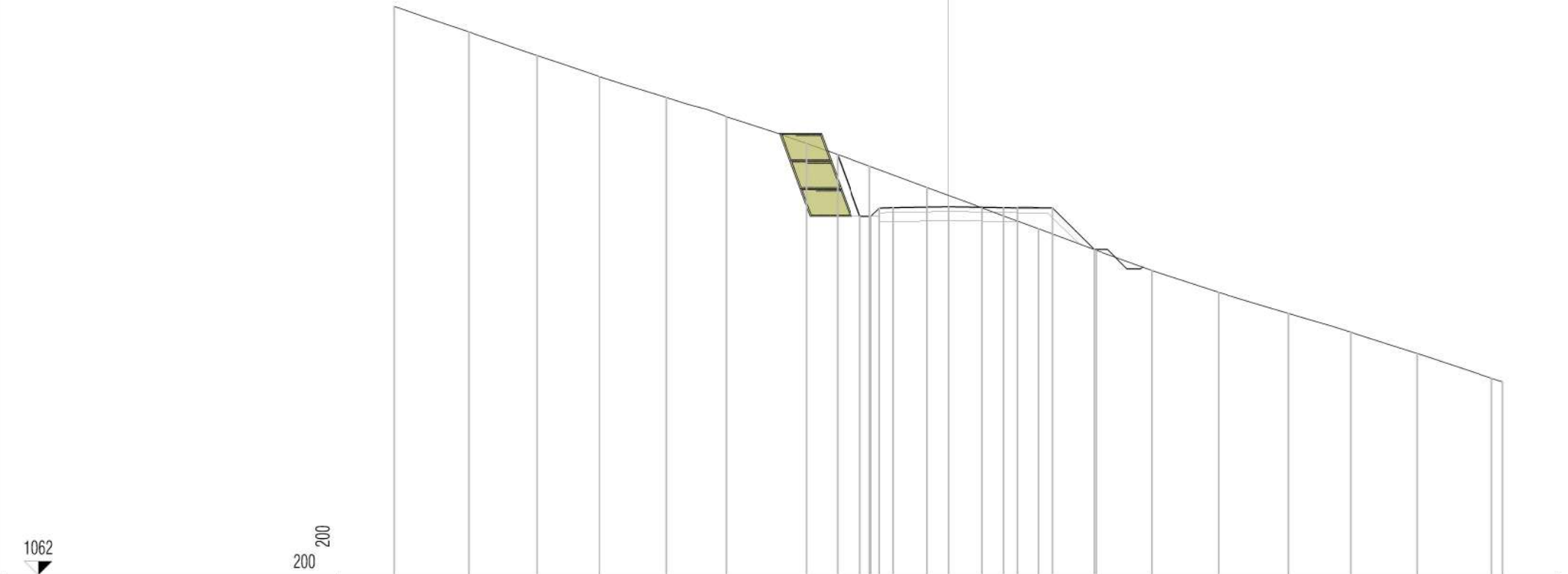
PROGRESSIVE TERRENO	-20.00	-16.95	-14.07	-11.65	-9.60	-7.26	-4.86	-1.62	0.48	4.03	7.17	9.83	12.51	14.51	16.64	18.88	20.00
PARZIALI TERRENO		3.05	2.88	2.42	2.05	2.34	2.40	3.24	2.10	3.55	3.14	2.66	2.68	2.00	2.13	2.24	1.12
QUOTE TERRENO	1074.61	1074.14	1073.71	1073.34	1073.00	1072.65	1072.25	1071.73	1071.35	1070.74	1070.18	1069.76	1069.35	1069.00	1068.68	1068.39	1068.25
PROGRESSIVE PROGETTO							4.23	3.75	2.90	3.40	4.65	6.96					
PARZIALI PROGETTO							0.48	1.25	0.50	2.45	2.45	0.50	1.25	2.31			
QUOTE PROGETTO							1072.16	1072.64	1072.64	1072.63	1072.58	1072.53	1072.52	1072.53	1070.22		

PROFILO	A08
SEZIONE	A08_30
PROGRESSIVA	5553.10



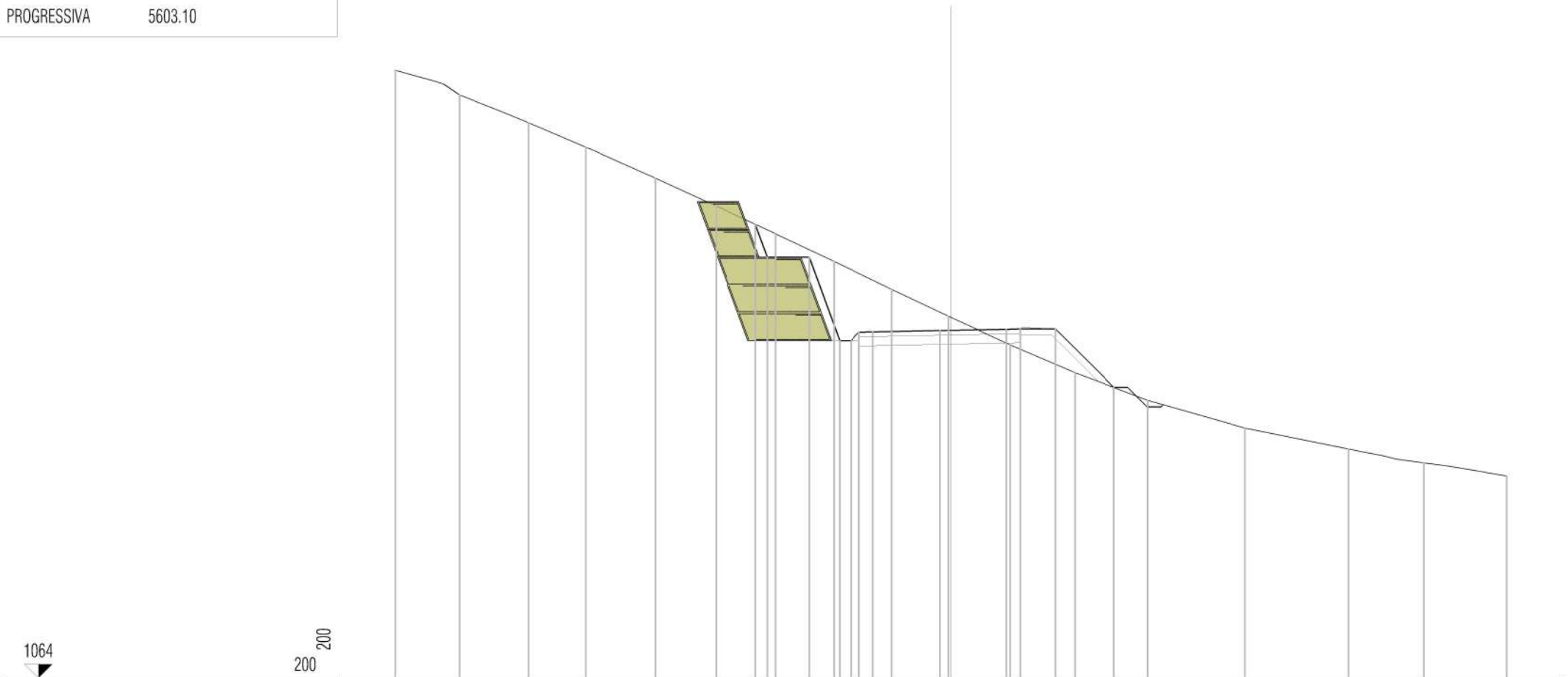
PROGRESSIVE TERRENO	-20.00	-17.92	-15.49	-12.91	-9.21	-7.17	-4.13	-1.29	0.93	4.93	7.29	9.36	12.39	14.54	18.25	20.00	
PARZIALI TERRENO		2.08	2.43	2.58	3.70	2.04	3.04	2.84	2.22	4.00	2.36	2.07	3.03	2.15	3.71	1.75	
QUOTE TERRENO	1078.55	1078.13	1077.60	1077.00	1076.00	1075.34	1074.29	1073.25	1072.44	1071.12	1070.42	1069.84	1069.01	1068.43	1067.53	1067.14	
PROGRESSIVE PROGETTO							-3.98	-3.75	-2.50	-2.00	0.37	2.74	3.24	4.49	7.49	8.99	10.29
PARZIALI PROGETTO							0.23	1.25	0.50	2.37	2.37	0.50	1.25	3.00	1.50	1.30	
QUOTE PROGETTO							1074.23	1074.00	1074.00	1073.99	1073.94	1073.90	1073.89	1073.89	1070.89	1070.89	1069.59

PROFILO A08
 SEZIONE A08_31
 PROGRESSIVA 5578.10



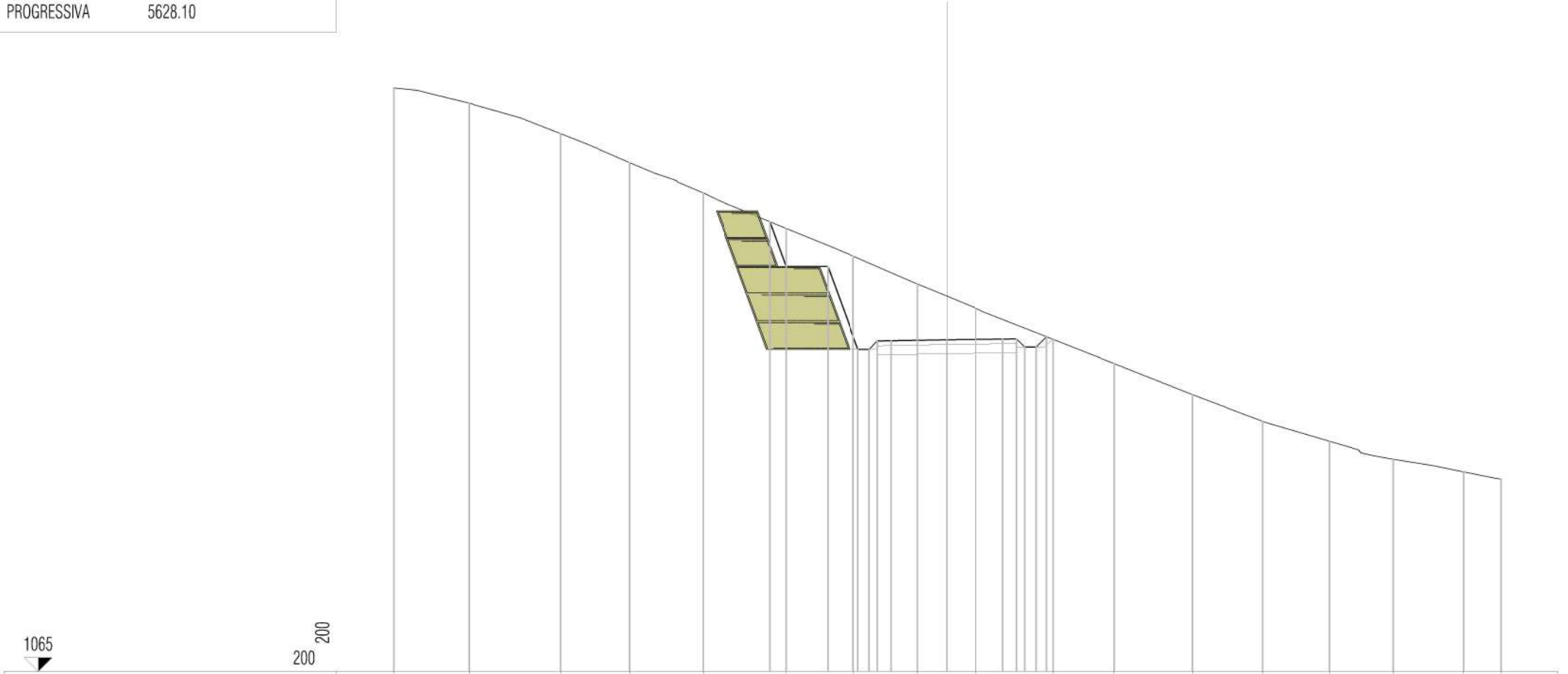
PROGRESSIVE TERRENO	-20.00	-17.32	-14.84	-12.58	-10.18	-8.00	-5.13	-2.85	-0.78	1.23	3.25	5.33	7.35	9.75	12.28	14.52	16.92	19.61	20.00	
PARZIALI TERRENO		2.68	2.48	2.26	2.40	2.18	2.87	2.28	2.07	2.01	2.02	2.08	2.02	2.40	2.53	2.24	2.40	2.69	0.39	
QUOTE TERRENO	1082.53	1081.62	1080.77	1080.00	1079.25	1078.56	1077.59	1076.76	1076.00	1075.26	1074.50	1073.73	1073.00	1072.21	1071.45	1070.77	1070.00	1069.11	1068.97	
PROGRESSIVE PROGETTO							-4.01	-3.20	-2.80	-2.50	-2.00	0.00	2.00	2.50	3.75	5.25				
PARZIALI PROGETTO							0.81	0.40	0.30	0.50	2.00	2.00	0.50	1.25	1.50					
QUOTE PROGETTO							1077.19	1074.95	1074.95	1075.25	1075.26	1075.30	1075.27	1075.26	1075.26	1073.76				

PROFILO A08
 SEZIONE A08_32
 PROGRESSIVA 5603.10




PROGRESSIVE TERRENO	-20.00	-17.70	-15.21	-13.15	-10.64	-8.46	-6.32	-4.22	-2.14	-0.10	2.14	4.46	7.08	10.60	14.29	17.02	20.00	
PARZIALI TERRENO		2.30	2.49	2.06	2.51	2.18	2.14	2.10	2.08	2.04	2.24	2.32	2.62	3.52	3.69	2.73	2.98	
QUOTE TERRENO	1085.89	1085.00	1084.00	1083.12	1082.00	1081.00	1080.00	1079.00	1078.00	1077.03	1076.00	1075.00	1074.00	1073.00	1072.25	1071.75	1071.27	
PROGRESSIVE PROGETTO							-7.04	-6.61	-5.11	-4.02	-3.62	-3.32	-2.82					
PARZIALI PROGETTO							0.43	1.50	1.09	0.40	0.30	0.50	2.41	2.41	0.50	1.25	2.11	
QUOTE PROGETTO							1080.34	1079.15	1079.15	1076.15	1076.15	1076.45	1076.46	1076.51	1076.56	1076.57	1076.57	1074.46

PROFILO A08
 SEZIONE A08_33
 PROGRESSIVA 5628.10



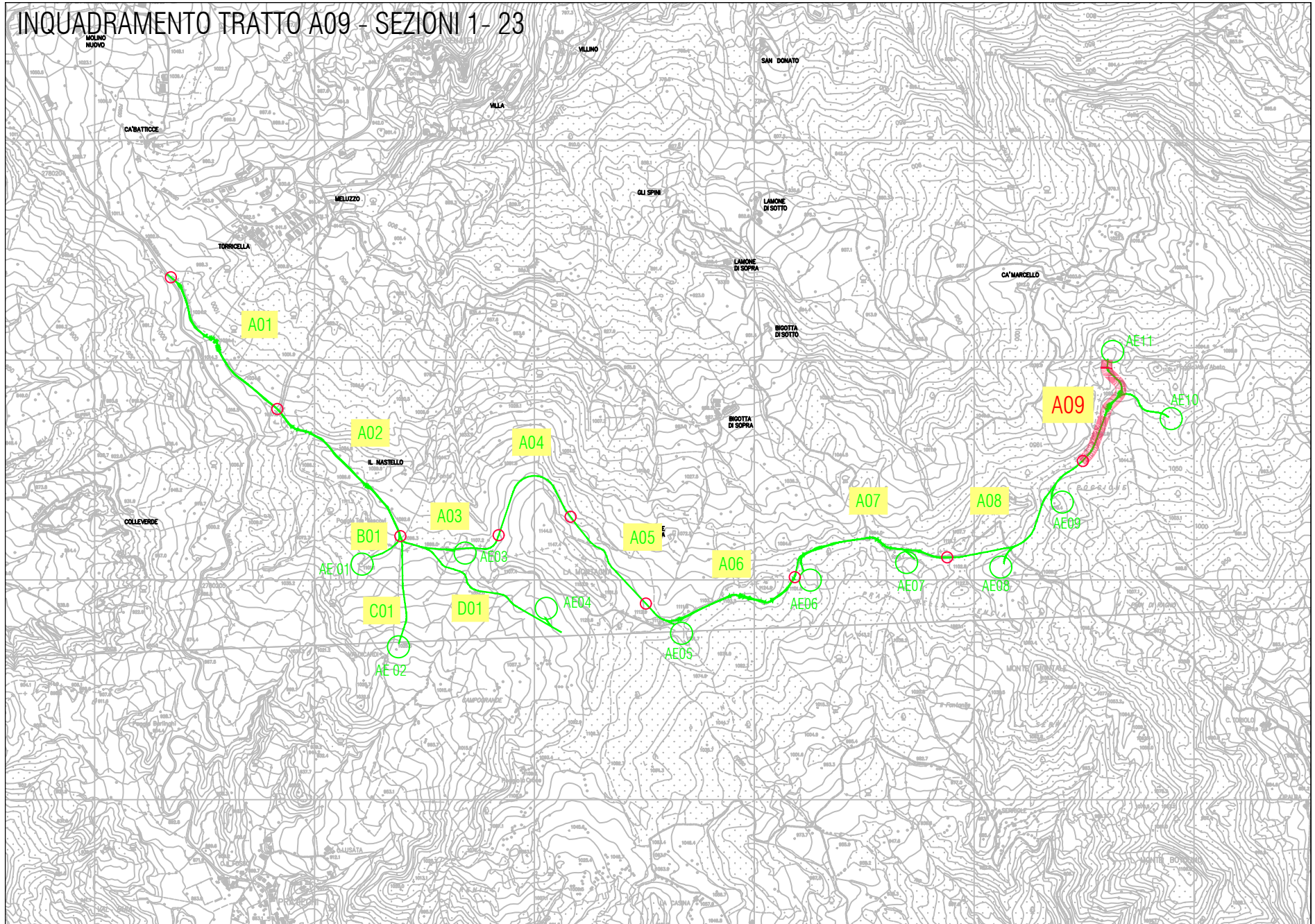
PROGRESSIVE TERRENO	-20.00	-17.30	-13.98	-11.47	-8.83	-5.83	-3.41	-1.09	1.03	3.81	6.03	8.85	11.40	13.79	16.11	18.63	20.00	
PARZIALI TERRENO		2.70	3.32	2.51	2.64	3.00	2.42	2.32	2.12	2.78	2.22	2.82	2.55	2.39	2.32	2.52	1.37	
QUOTE TERRENO	1086.09	1085.53	1084.43	1083.39	1082.29	1081.00	1080.00	1079.00	1078.12	1077.00	1076.12	1075.00	1074.03	1073.31	1072.66	1072.21	1071.94	
PROGRESSIVE PROGETTO						-6.42	-5.83	-4.33	-3.24	-2.84	-2.54	-2.04	-0.02	2.00	2.50	2.80	3.20	3.58
PARZIALI PROGETTO						0.59	1.50	1.09	0.40	0.30	0.50	2.02	2.02	0.50	0.30	0.40	0.38	
QUOTE PROGETTO						1081.24	1079.64	1079.64	1076.64	1076.64	1076.94	1076.95	1076.99	1077.01	1077.02	1076.72	1076.72	1077.09

PROFILO	A08
SEZIONE	A08_34
PROGRESSIVA	5652.33




PROGRESSIVE TERRENO	-20.00	-17.12	-15.07	-12.96	-10.71	-8.34	-4.98	-1.37	1.62	4.96	7.88	10.21	14.15	16.59	18.69	20.00
PARZIALI TERRENO		2.88	2.05	2.11	2.25	2.37	3.36	3.61	2.99	3.34	2.92	2.33	3.94	2.44	2.10	1.31
QUOTE TERRENO	1083.17	1082.00	1081.00	1080.00	1079.00	1078.00	1077.06	1076.34	1075.71	1075.00	1074.52	1074.17	1073.80	1073.69	1073.63	1073.59
PROGRESSIVE PROGETTO							-4.24	-3.75	-2.50	-2.00	0.00	2.00	2.50	3.75	6.36	
PARZIALI PROGETTO							0.49	1.25	0.50	2.00	2.00	0.50	1.25	2.61		
QUOTE PROGETTO							1076.89	1077.38	1077.38	1077.39	1077.38	1077.38	1077.38	1074.77		

INQUADRAMENTO TRATTO A09 - SEZIONI 1-23

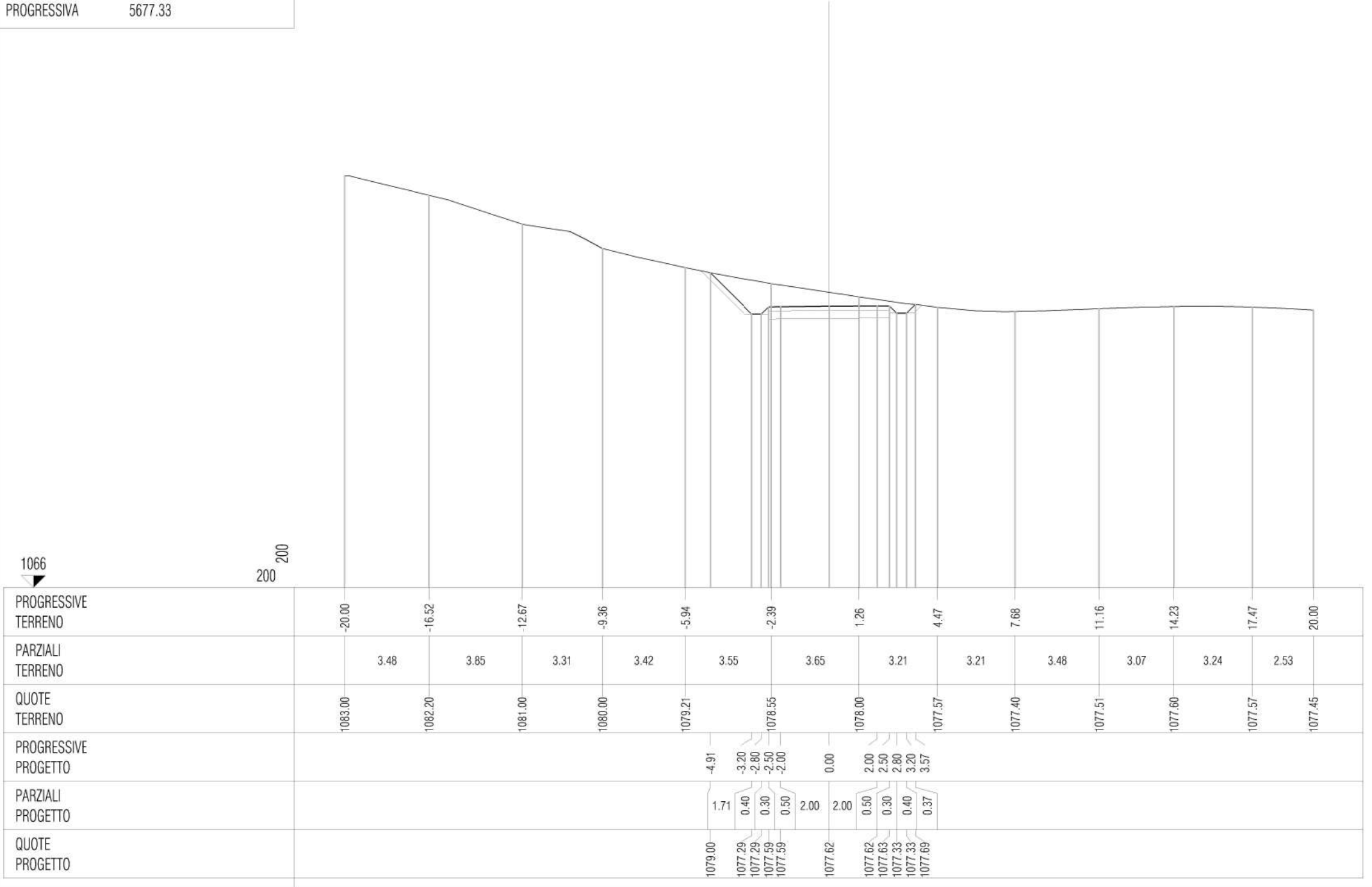


PROFILO	A09
SEZIONE	A09_1
PROGRESSIVA	5652.33

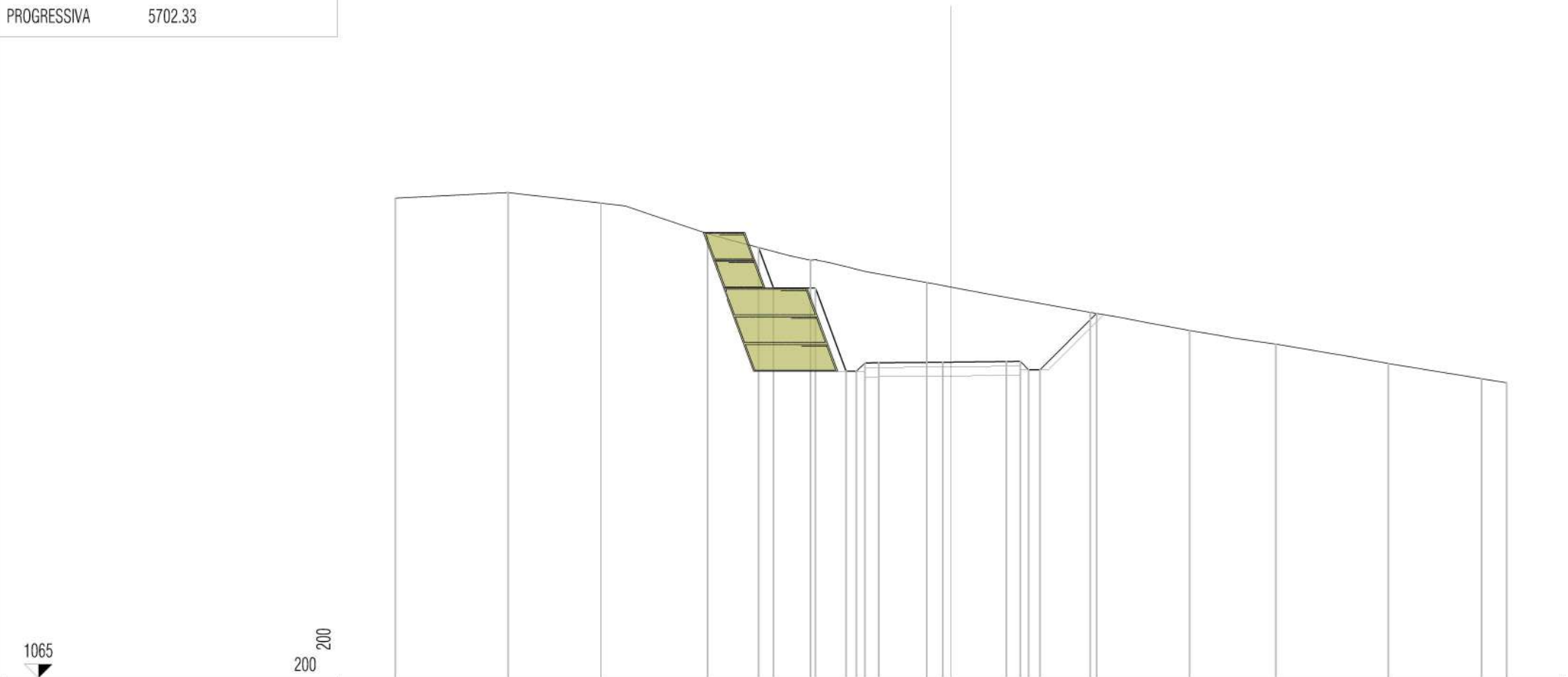


PROGRESSIVE TERRENO	-20.00	-15.56	-12.52	-9.46	-4.98	-1.37	1.63	4.96	9.18	14.15	17.34	20.00	
PARZIALI TERRENO		4.44	3.04	3.06	4.48	3.61	3.00	3.33	4.22	4.97	3.19	2.66	
QUOTE TERRENO	1083.17	1081.24	1080.02	1078.48	1077.05	1076.34	1075.71	1075.00	1074.32	1073.80	1073.67	1073.59	
PROGRESSIVE PROGETTO					-4.24	-3.75	-2.50	-2.00	0.00	2.00	2.50	3.75	6.37
PARZIALI PROGETTO					0.49	1.25	0.50	2.00	2.00	0.50	1.25	2.62	
QUOTE PROGETTO					1076.90	1077.38	1077.38	1077.39	1077.43	1077.39	1077.38	1077.38	1074.77

PROFILO	A09
SEZIONE	A09_2
PROGRESSIVA	5677.33

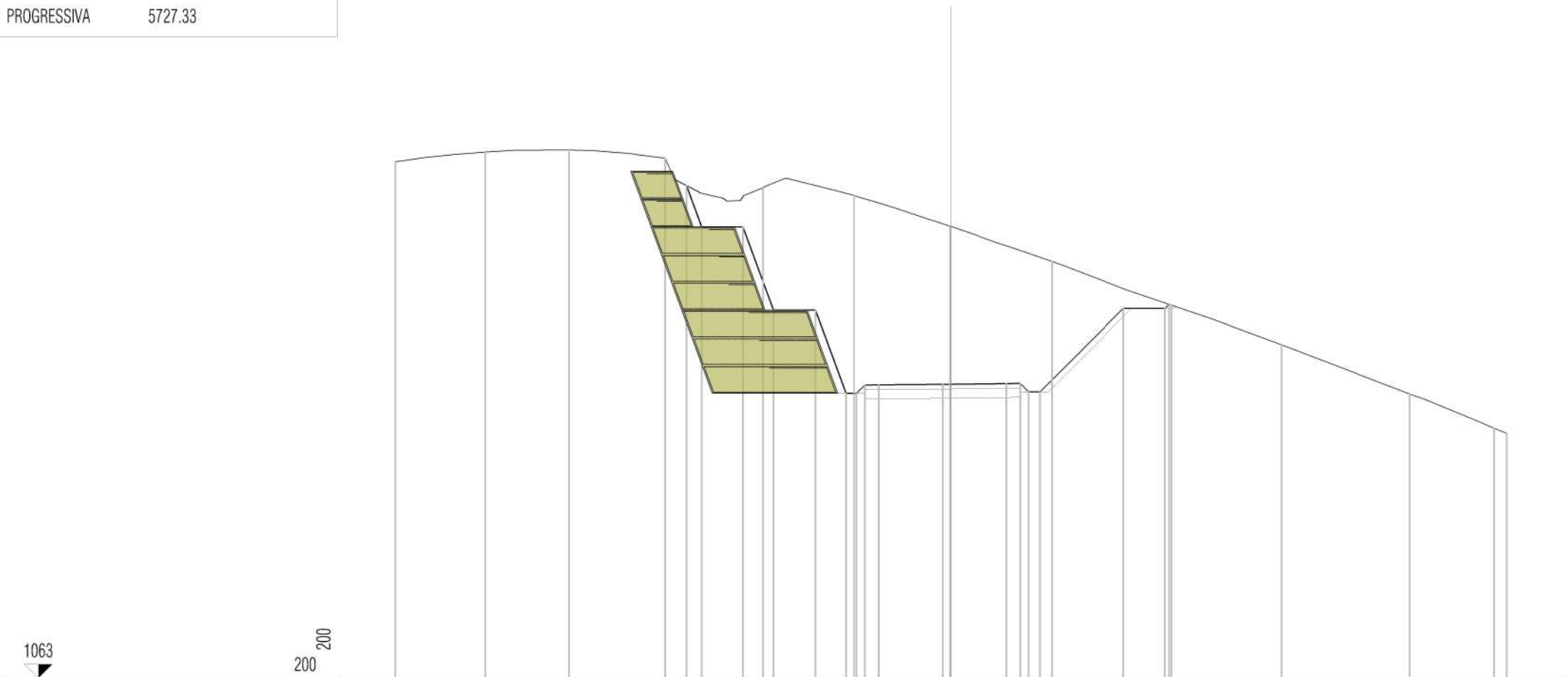


PROFILO	A09
SEZIONE	A09_3
PROGRESSIVA	5702.33



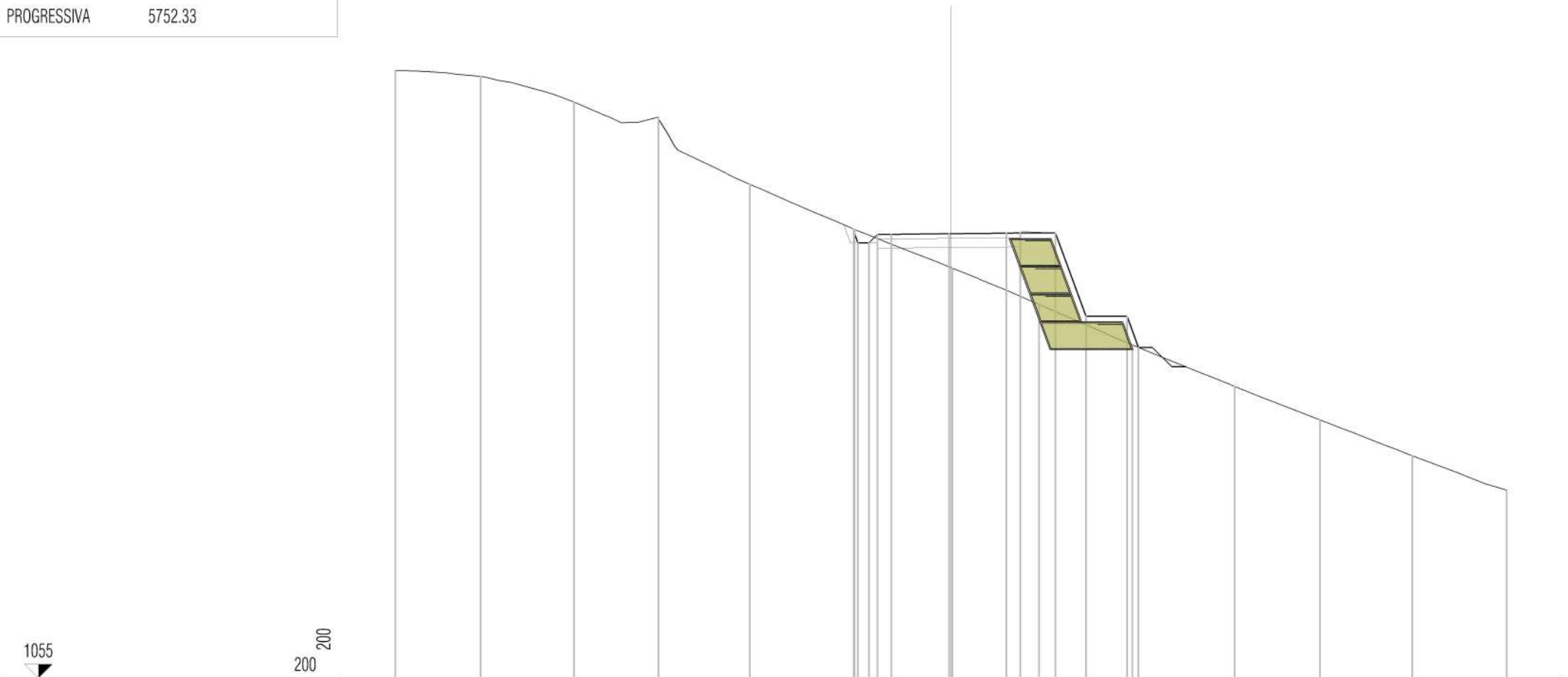
PROGRESSIVE TERRENO	-20.00	-15.93	-12.59	-8.77	-5.07	-0.88	5.00	8.58	11.70	15.74	19.07	20.00					
PARZIALI TERRENO		4.07	3.34	3.82	3.70	4.19	5.88	3.58	3.12	4.04	3.33	0.93					
QUOTE TERRENO	1082.29	1082.48	1082.10	1081.00	1080.04	1079.24	1078.17	1077.51	1077.02	1076.33	1075.78	1075.63					
PROGRESSIVE PROGETTO					-6.92	-6.39	-4.89	-3.80	-3.40	-3.10	-2.60	-0.30	2.00	2.50	2.80	3.20	5.23
PARZIALI PROGETTO					0.53	1.50	1.09	0.40	0.30	0.50	2.30	2.30	0.50	0.30	0.40	2.03	
QUOTE PROGETTO					1080.50	1079.05	1079.05	1076.05	1076.05	1076.35	1076.35	1076.38	1076.40	1076.40	1076.10	1076.10	1078.13

PROFILO	A09
SEZIONE	A09_4
PROGRESSIVA	5727.33



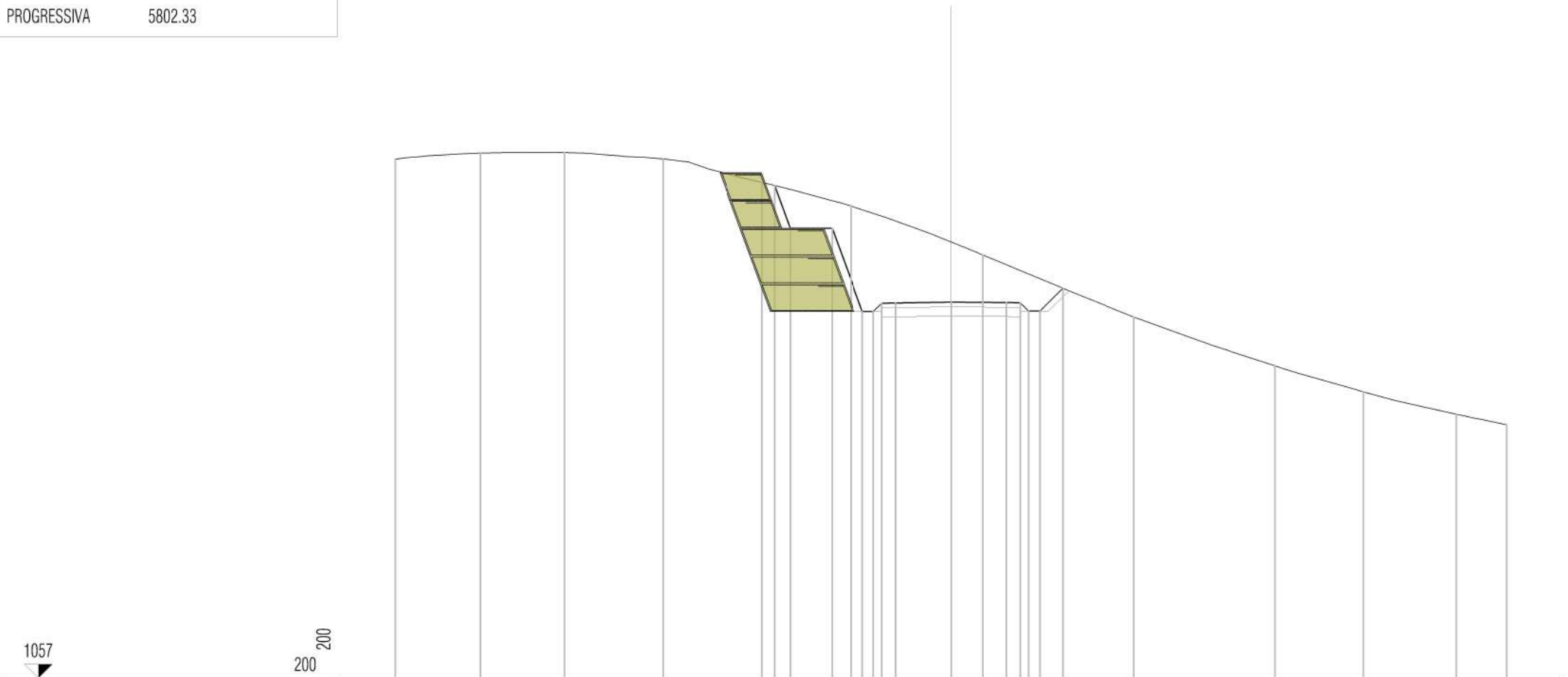
PROGRESSIVE TERRENO	-20.00	-16.75	-13.75	-10.29	-6.76	-3.49	-0.04	3.64	7.94	11.90	16.50	19.55	20.00							
PARZIALI TERRENO		3.25	3.00	3.46	3.53	3.27	3.45	3.68	4.30	3.96	4.60	3.05	0.45							
QUOTE TERRENO	1081.59	1081.94	1082.02	1081.72	1080.65	1080.37	1079.28	1078.00	1076.43	1075.00	1073.23	1072.00	1071.81							
PROGRESSIVE PROGETTO				-9.52	-8.98	-7.48	-6.39	-4.89	-3.80	-3.40	-3.10	-2.60	-0.30	2.00	2.50	2.80	3.20	6.20	7.70	7.85
PARZIALI PROGETTO				0.54	1.50	1.09	1.50	1.09	0.40	0.30	0.50	2.30	2.30	0.50	0.30	0.40	3.00	1.50	0.15	
QUOTE PROGETTO				1080.74	1079.25	1079.25	1076.25	1076.25	1073.25	1073.25	1073.55	1073.56	1073.58	1073.60	1073.61	1073.31	1073.31	1076.31	1076.31	1076.46

PROFILO A09
 SEZIONE A09_5
 PROGRESSIVA 5752.33



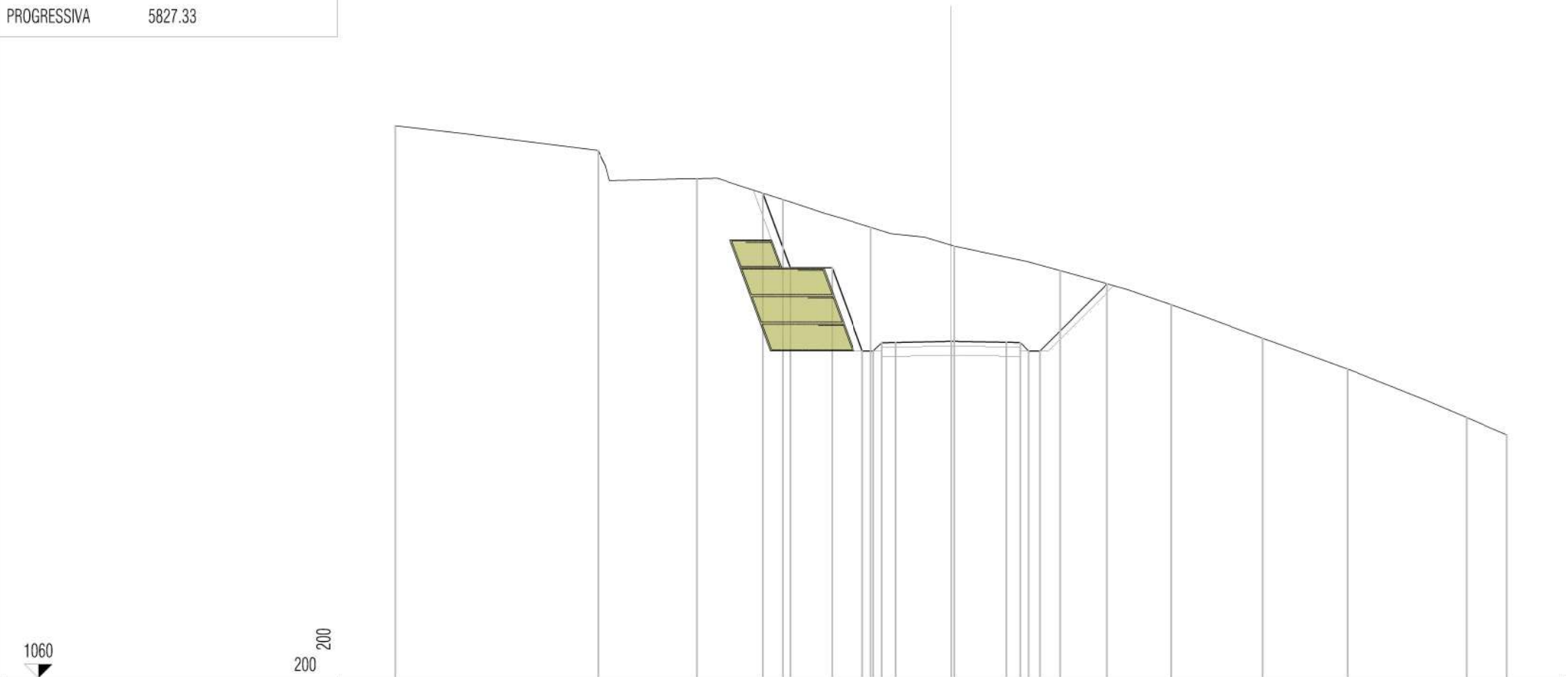
PROGRESSIVE TERRENO	-20.00	-16.93	-13.57	-10.53	-7.24	-3.47	0.05	3.17	6.53	10.23	13.28	16.60	20.00				
PARZIALI TERRENO		3.07	3.36	3.04	3.29	3.77	3.52	3.12	3.36	3.70	3.05	3.32	3.40				
QUOTE TERRENO	1076.88	1076.67	1075.75	1075.20	1072.78	1071.15	1069.76	1068.46	1067.00	1065.50	1064.29	1063.00	1061.76				
PROGRESSIVE PROGETTO						-3.53	-3.35	-2.95	-2.65	-2.15	-0.07	2.00	2.50	3.75	4.84	6.34	6.75
PARZIALI PROGETTO						0.18	0.40	0.30	0.50	2.08	2.07	0.50	1.25	1.09	1.50	0.41	
QUOTE PROGETTO						1071.17	1070.68	1070.68	1070.98	1070.98	1071.00	1071.02	1071.03	1071.03	1068.03	1068.03	1066.91

PROFILO	A09
SEZIONE	A09_7
PROGRESSIVA	5802.33



PROGRESSIVE TERRENO	-20.00	-16.93	-13.91	-10.36	-6.81	-3.62		1.16	6.58	11.67	14.85	18.17	20.00					
PARZIALI TERRENO		3.07	3.02	3.55	3.55	3.19	4.78		5.42	5.09	3.18	3.32	1.83					
QUOTE TERRENO	1075.68	1075.91	1075.92	1075.70	1074.85	1074.00		1072.23	1070.00	1068.24	1067.30	1066.50	1066.12					
PROGRESSIVE PROGETTO					-6.35	-5.79	-4.29	-3.20	-2.80	-2.50	-2.00	0.00	2.00	2.50	2.80	3.20	4.02	
PARZIALI PROGETTO					0.56	1.50	1.09	0.40	0.30	0.50	2.00	2.00	0.50	0.30	0.40	0.82		
QUOTE PROGETTO					1074.74	1073.20	1073.20	1070.20	1070.20	1070.50	1070.51	1070.54	1070.52	1070.52	1070.22	1070.22	1071.04	

PROFILO	A09
SEZIONE	A09_8
PROGRESSIVA	5827.33




PROGRESSIVE TERRENO	-20.00	-12.70	-9.15	-6.05	-2.90	0.11	3.92	7.92	11.23	14.27	18.54	20.00				
PARZIALI TERRENO		7.30	3.55	3.10	3.15	3.01	3.81	4.00	3.31	3.04	4.27	1.46				
QUOTE TERRENO	1079.89	1079.00	1077.99	1077.23	1076.23	1075.56	1074.67	1073.44	1072.24	1071.13	1069.39	1068.76				
PROGRESSIVE PROGETTO				-6.77	-5.79	-4.29	-3.20	-2.80	-2.50	-2.00	0.00	2.00	2.50	2.80	3.20	5.62
PARZIALI PROGETTO				0.98	1.50	1.09	0.40	0.30	0.50	2.00	2.00	0.50	0.30	0.40	2.42	
QUOTE PROGETTO				1077.46	1074.78	1074.78	1071.78	1071.78	1072.08	1072.09	1072.13	1072.09	1072.08	1071.78	1071.78	1074.20

PROFILO A09
 SEZIONE A09_9
 PROGRESSIVA 5852.33

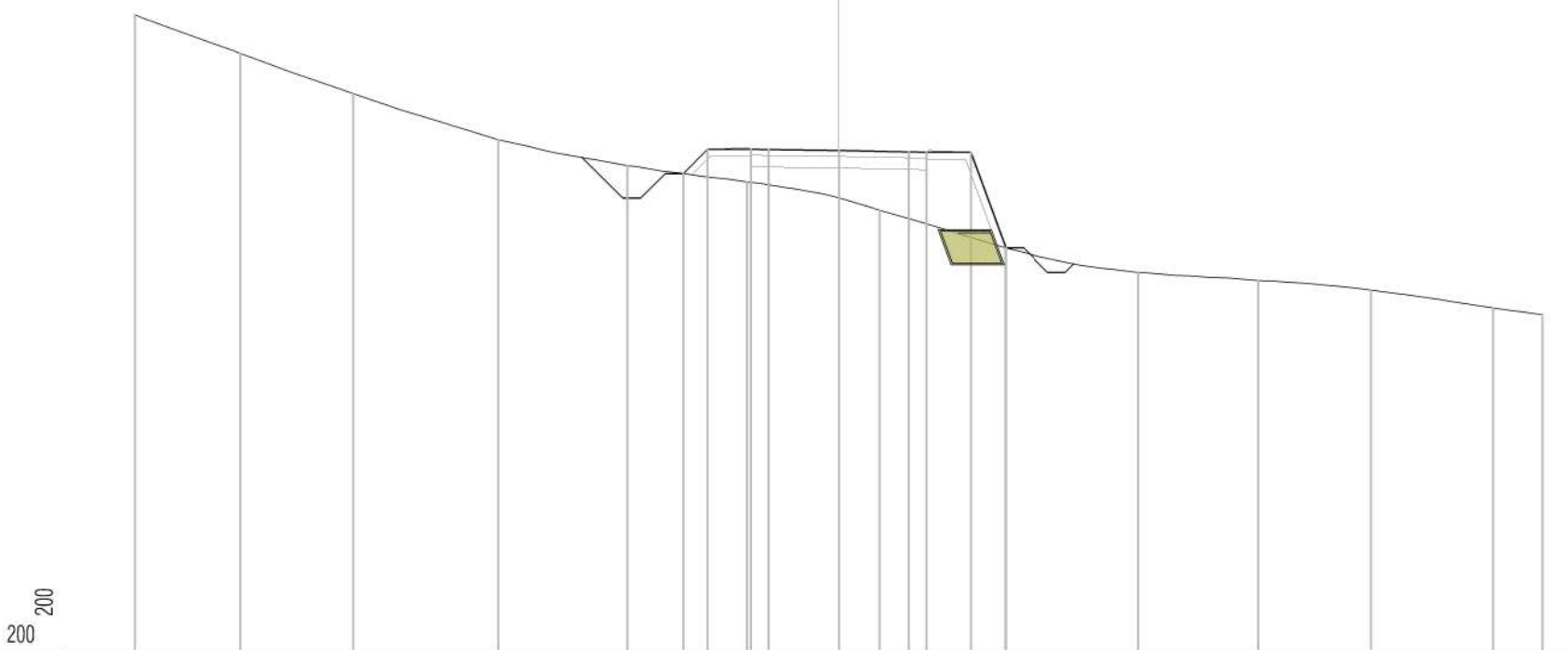


PROGRESSIVE TERRENO	-20.00	-16.46	-12.98	-9.19	-5.43	-1.94	1.26	5.20	8.34	11.50	14.55	17.90	20.00		
PARZIALI TERRENO		3.54	3.48	3.79	3.76	3.49	3.20	3.94	3.14	3.16	3.05	3.35	2.10		
QUOTE TERRENO	1076.74	1075.77	1075.00	1074.00	1072.64	1071.00	1069.54	1068.05	1067.00	1066.22	1065.52	1064.74	1064.44		
PROGRESSIVE PROGETTO					-4.41	-3.75	-2.50	-2.00	0.00	2.00	2.50	3.75	4.84	6.34	7.24
PARZIALI PROGETTO					0.66	1.25	0.50	2.00	2.00	0.50	1.25	1.09	1.50	0.90	
QUOTE PROGETTO					1072.20	1072.87	1072.86	1072.87	1072.89	1072.85	1072.84	1072.84	1069.84	1069.84	1067.36

PROFILO	A09
SEZIONE	A09_10
PROGRESSIVA	5877.33

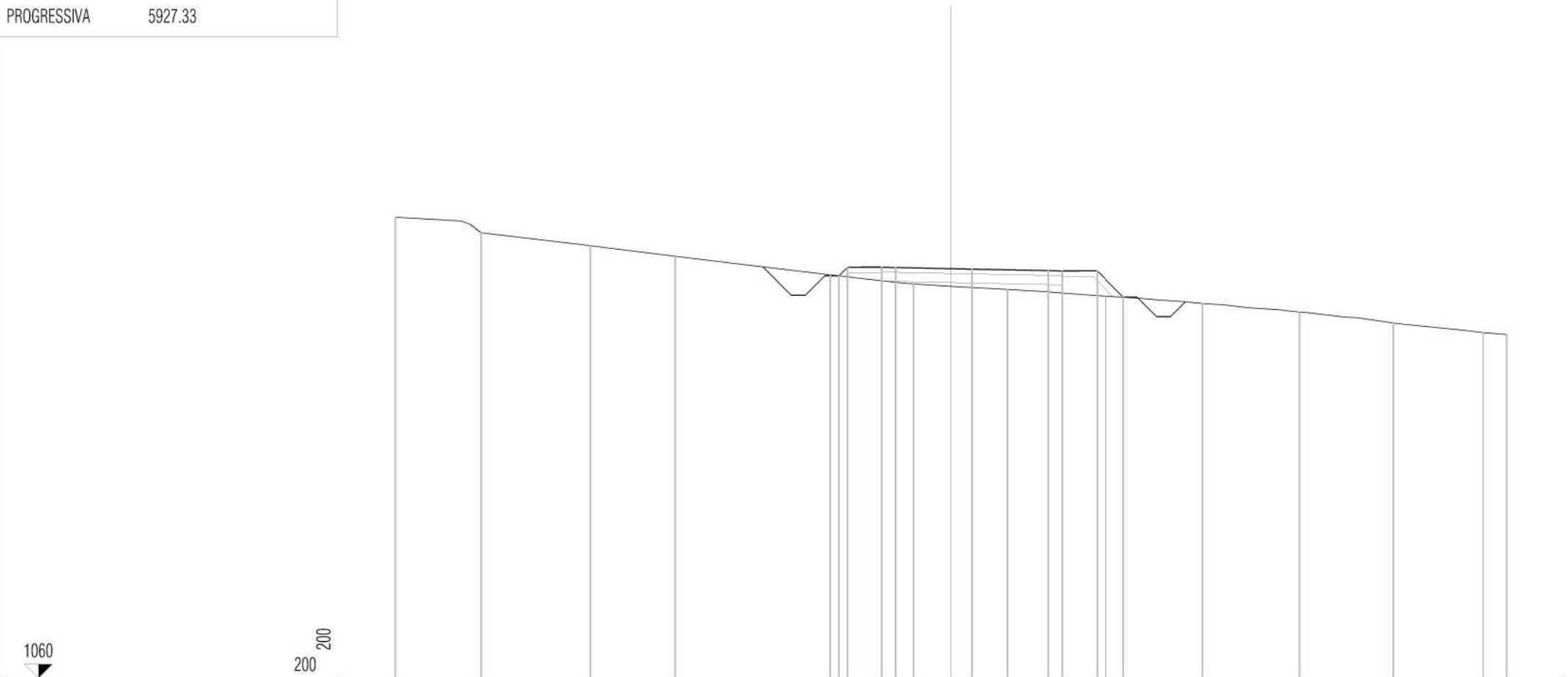


PROFILO A09
 SEZIONE A09_11
 PROGRESSIVA 5902.33



PROGRESSIVE TERRENO	-20.00	-17.00	-13.80	-9.67	-6.01	-2.61	1.18	4.72	8.51	11.93	15.13	18.58	20.00	
PARZIALI TERRENO	3.00	3.20	4.13	3.66	3.40	3.79	3.54	3.79	3.42	3.20	3.45	1.42		
QUOTE TERRENO	1077.10	1076.00	1074.86	1073.55	1072.81	1072.34	1071.54	1070.48	1069.77	1069.54	1069.27	1068.76	1068.58	
PROGRESSIVE PROGETTO						-4.44	-3.75	-2.50	-2.00	0.00	2.00	2.50	3.75	4.74
PARZIALI PROGETTO						0.69	1.25	0.50	2.00	2.00	0.50	1.25	0.99	
QUOTE PROGETTO						1072.59	1073.27	1073.27	1073.27	1073.24	1073.20	1073.19	1073.19	1070.47

PROFILO	A09
SEZIONE	A09_12
PROGRESSIVA	5927.33




1060

200 200


PROGRESSIVE TERRENO	-20.00	-16.90	-12.99	-9.93		-4.37		-1.35		2.04		5.57		9.05		12.55		15.92		19.14	20.00			
PARZIALI TERRENO		3.10		3.91		3.06		5.56		3.02		3.39		3.53		3.48		3.50		3.37		3.22	0.86	
QUOTE TERRENO	1076.60		1076.04		1075.57		1075.19		1074.53		1074.19		1074.00		1073.75		1073.49		1073.18		1072.79		1072.44	1072.38
PROGRESSIVE PROGETTO									4.05		3.75		2.50		2.00									
PARZIALI PROGETTO									0.30		1.25		0.50		2.75		2.75		0.50		1.25		0.95	
QUOTE PROGETTO									1074.49		1074.79		1074.79		1074.78		1074.73		1074.67		1074.66		1074.66	1073.71

PROFILO	A09
SEZIONE	A09_13
PROGRESSIVA	5952.33

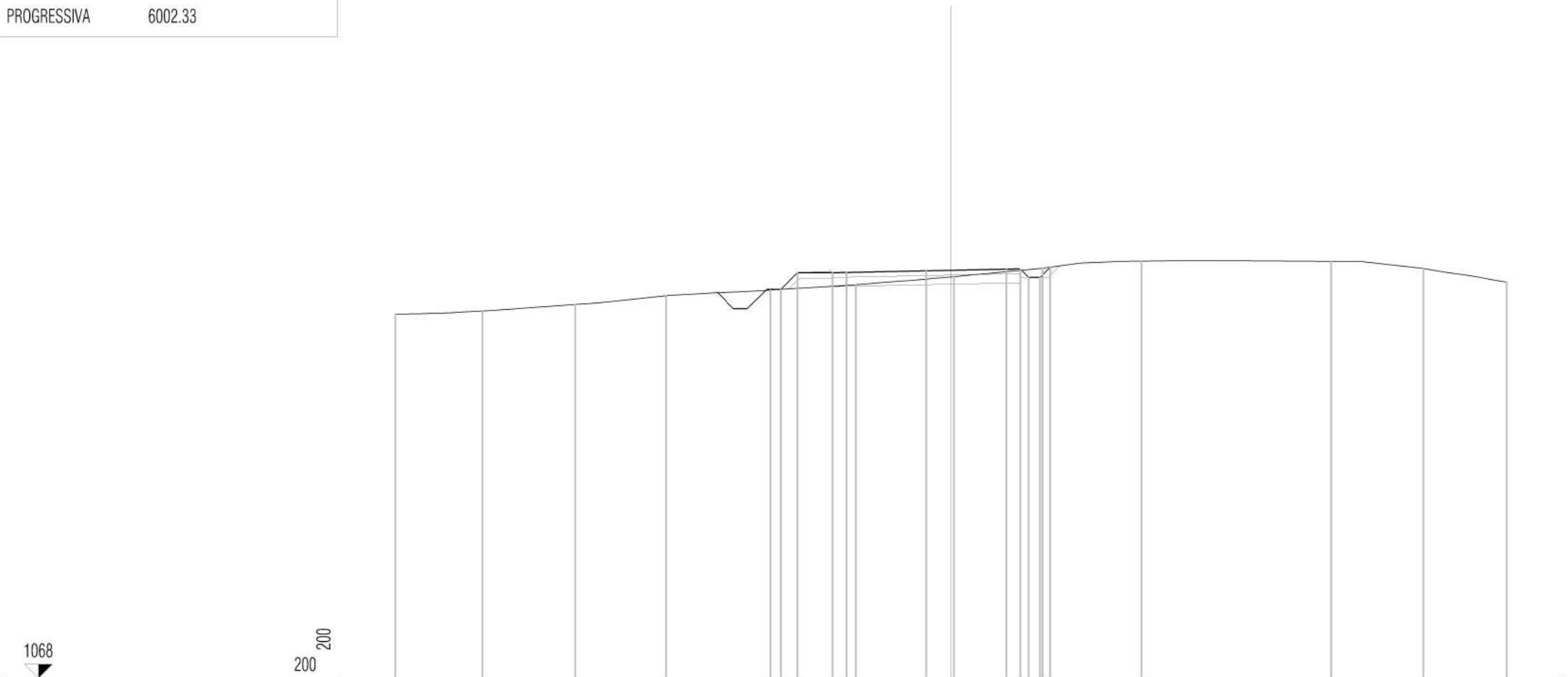


PROGRESSIVE TERRENO	-20.00	-16.77	-12.40	-5.92	-2.31	0.79	3.81	6.81	10.00	13.18	16.67	20.00
PARZIALI TERRENO		3.23	4.37	6.48	3.61	3.10	3.02	3.00	3.19	3.18	3.49	3.33
QUOTE TERRENO	1078.80	1078.36	1077.80	1077.17	1076.93	1076.74	1076.57	1076.31	1076.00	1075.75	1075.56	1075.36
PROGRESSIVE PROGETTO				4.05	3.75	2.50	2.00	3.75	4.55			
PARZIALI PROGETTO				0.30	1.25	0.50	2.00	1.25	0.80			
QUOTE PROGETTO				1077.05	1077.35	1077.35	1077.34	1077.30	1077.29	1077.29	1076.49	

PROFILO	A09
SEZIONE	A09_14
PROGRESSIVA	5977.33




PROFILO	A09
SEZIONE	A09_15
PROGRESSIVA	6002.33



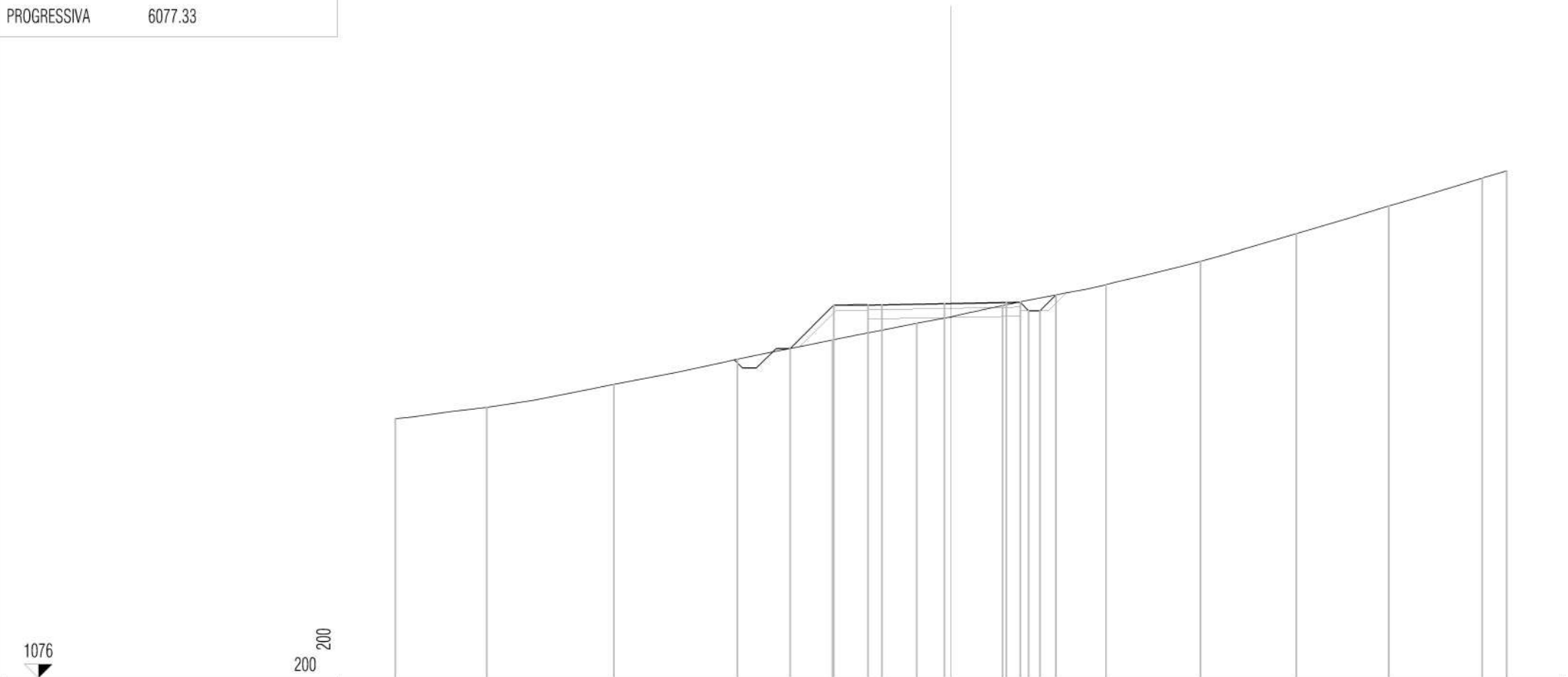
PROGRESSIVE TERRENO	-20.00	-16.86	-13.53	-10.25	-6.50	-3.43	0.10	3.30	6.86	13.68	16.99	20.00		
PARZIALI TERRENO		3.14	3.33	3.28	3.75	3.07	3.53	3.20	3.56	6.82	3.31	3.01		
QUOTE TERRENO	1081.10	1081.22	1081.45	1081.77	1081.98	1082.17	1082.46	1082.76	1083.01	1083.00	1082.75	1082.26		
PROGRESSIVE PROGETTO					-6.13	-5.53	-4.28	-3.78	-0.89	2.00	2.50	2.80	3.20	3.56
PARZIALI PROGETTO					0.60	1.25	0.50	2.89	2.89	0.50	0.30	0.40	0.36	
QUOTE PROGETTO					1082.00	1082.60	1082.60	1082.61	1082.66	1082.72	1082.73	1082.43	1082.43	1082.79

PROFILO	A09
SEZIONE	A09_17
PROGRESSIVA	6052.33




PROGRESSIVE TERRENO	-20.00	-16.84	-13.84	-10.34	-6.23	-3.17	0.18	8.24	11.81	15.34	20.00		
PARZIALI TERRENO	3.16	3.00	3.50	4.11	3.06	3.35	8.06	3.57	3.53	4.66			
QUOTE TERRENO	1084.55	1084.69	1084.92	1084.77	1084.87	1084.98	1085.23	1086.00	1086.46	1087.00	1087.68		
PROGRESSIVE PROGETTO				-10.16	-8.55	-5.55	-4.30	-3.80	-0.90	2.00	2.50	3.75	6.01
PARZIALI PROGETTO				1.61	3.00	1.25	0.50	2.90	2.90	0.50	1.25	2.26	
QUOTE PROGETTO				1084.77	1084.89	1087.89	1087.68	1087.89	1087.95	1088.01	1088.02	1088.02	1085.76

PROFILO	A09
SEZIONE	A09_18
PROGRESSIVA	6077.33



PROGRESSIVE TERRENO	-20.00	-16.70	-12.12	-7.66	-4.28	-1.23	1.86	5.59	8.98	12.43	15.76	19.10	20.00
PARZIALI TERRENO		3.30	4.58	4.44	3.40	3.05	3.09	3.73	3.39	3.45	3.33	3.34	0.90
QUOTE TERRENO	1085.34	1085.74	1086.58	1087.48	1088.18	1088.78	1089.41	1090.17	1091.00	1092.00	1093.00	1094.00	1094.27
PROGRESSIVE PROGETTO				-5.80	-4.24	-2.99	-2.49	-0.24	2.00	2.50	2.80	3.20	3.77
PARZIALI PROGETTO				1.56	1.25	0.50	2.25	2.24	0.50	0.30	0.40	0.57	
QUOTE PROGETTO				1087.87	1089.43	1089.43	1089.44	1089.46	1089.52	1089.53	1089.23	1089.23	1089.79

PROFILO A09
 SEZIONE A09_19
 PROGRESSIVA 6102.33




1076

200
200

PROGRESSIVE TERRENO	-20.00	-15.64	-11.06	-7.59	-4.35	-1.10	2.07	5.21	8.61	11.94	15.95	19.39	20.00	
PARZIALI TERRENO		4.36	4.58	3.47	3.24	3.25	3.17	3.14	3.40	3.33	4.01	3.44	0.61	
QUOTE TERRENO	1086.04	1087.33	1088.36	1088.96	1089.35	1089.51	1089.52	1089.54	1089.74	1090.52	1092.00	1093.44	1093.72	
PROGRESSIVE PROGETTO														
PARZIALI PROGETTO					0.32	0.40	0.30	0.50	2.00	2.00	0.50	0.30	0.40	0.42
QUOTE PROGETTO					1089.43	1089.11	1089.11	1089.41	1089.45	1089.41	1089.40	1089.10	1089.10	1089.52

PROFILO A09
 SEZIONE A09_20
 PROGRESSIVA 6127.33



PROGRESSIVE TERRENO	-20.00	-14.86	-10.77	-5.37	-1.37	2.41	6.47	10.27	13.74	17.25	20.00	
PARZIALI TERRENO		5.14	4.09	5.40	4.00	3.78	4.06	3.80	3.47	3.51	2.75	
QUOTE TERRENO	1083.59	1084.50	1085.24	1085.78	1086.09	1086.40	1086.82	1087.81	1089.35	1091.00	1092.23	
PROGRESSIVE PROGETTO				-5.98	-3.75	-2.50	-2.00	0.60	3.24	3.74	4.99	6.07
PARZIALI PROGETTO				2.23	1.25	0.50	2.60	2.64	0.50	1.25	1.08	
QUOTE PROGETTO				1085.75	1087.98	1087.98	1087.97	1087.91	1087.86	1087.85	1087.85	1086.77

PROFILO A09

SEZIONE A09_21

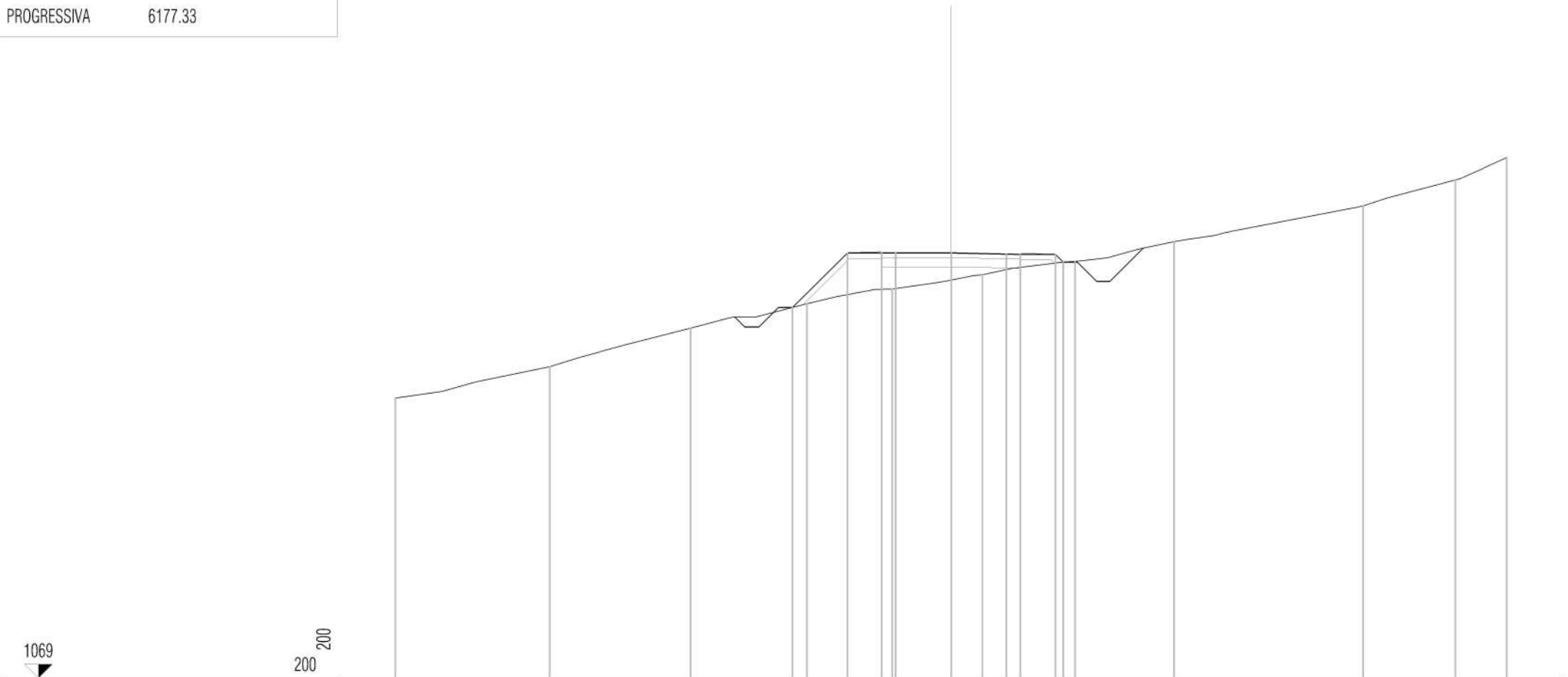
PROGRESSIVA 6152.33

1073

200
200

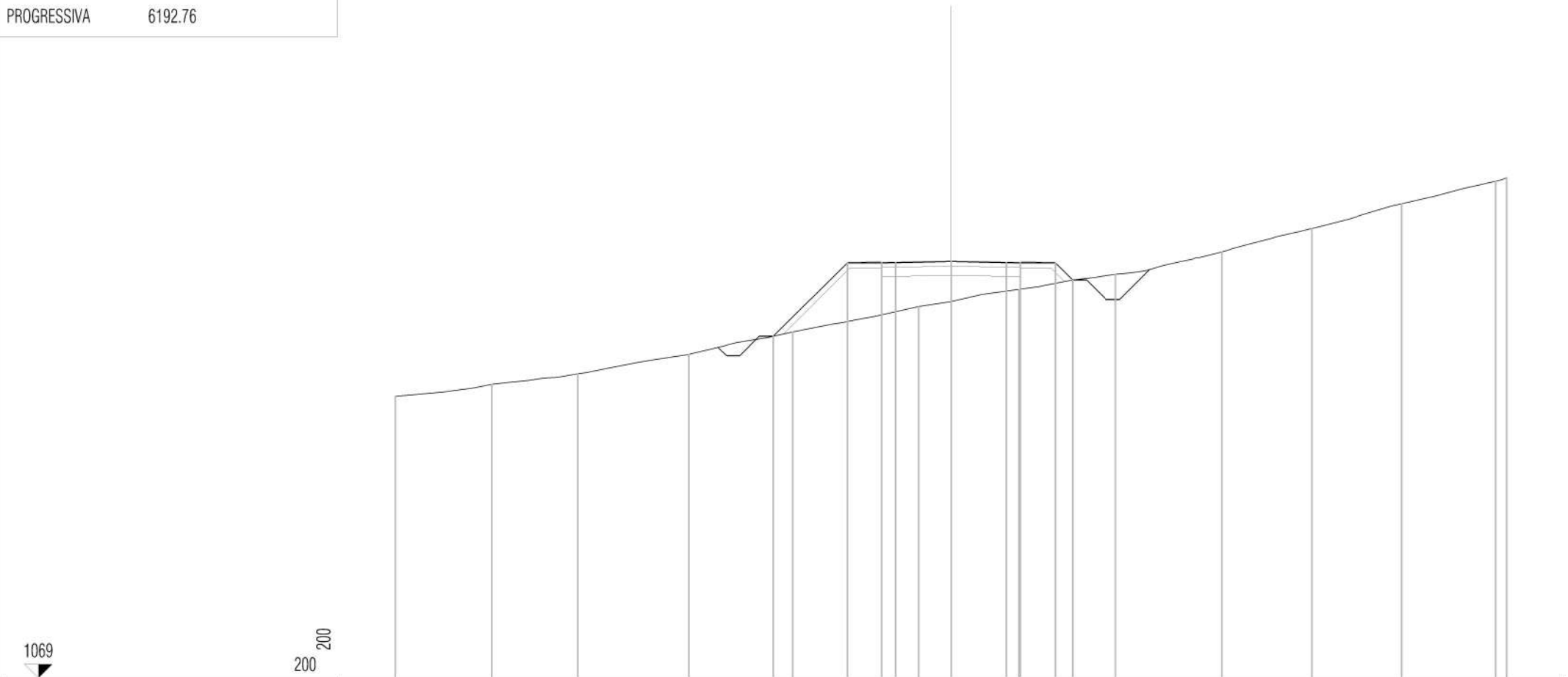
PROGRESSIVE TERRENO	-20.00	-16.44	-12.76	-9.15	-5.82	-2.13	1.30	4.90	7.92	11.26	14.73	17.79	20.00	
PARZIALI TERRENO		3.56	3.68	3.61	3.33	3.69	3.43	3.60	3.02	3.34	3.47	3.06	2.21	
QUOTE TERRENO	1082.05	1082.37	1082.74	1083.27	1083.85	1084.46	1085.53	1086.89	1087.49	1088.83	1090.00	1090.98	1091.66	
PROGRESSIVE PROGETTO					-5.96	-3.75	-2.50	-2.00	1.07	4.20	4.70	5.00	5.40	7.06
PARZIALI PROGETTO					2.21	1.25	0.50	3.07	3.13	0.50	0.30	0.40	1.66	
QUOTE PROGETTO					1083.82	1086.03	1086.03	1086.02	1085.96	1085.89	1085.88	1085.58	1085.58	1087.25

PROFILO A09
 SEZIONE A09_22
 PROGRESSIVA 6177.33



PROGRESSIVE TERRENO	-20.00	-14.45	-9.38	-5.19	-2.11	1.15	4.46	8.03	14.84	18.14	20.00	
PARZIALI TERRENO		5.55	5.07	4.19	3.08	3.26	3.31	3.57	6.81	3.30	1.86	
QUOTE TERRENO	1079.08	1080.21	1081.60	1082.48	1083.01	1083.53	1084.00	1084.72	1086.00	1086.94	1087.74	
PROGRESSIVE PROGETTO				-5.72	-3.75	-2.50	-2.00	0.00	2.00	2.50	3.75	4.03
PARZIALI PROGETTO				1.97	1.25	0.50	2.00	2.00	0.50	1.25	0.28	
QUOTE PROGETTO				1082.35	1084.31	1084.31	1084.31	1084.31	1084.27	1084.26	1084.26	1083.98

PROFILO A09
 SEZIONE A09_23
 PROGRESSIVA 6192.76



PROGRESSIVE TERRENO	-20.00	-16.53	-13.44	-9.44	-5.71	-1.17	2.45	5.92	9.75	12.99	16.21	19.60	20.00
PARZIALI TERRENO		3.47	3.09	4.00	3.73	4.54	3.62	3.47	3.83	3.24	3.22	3.39	0.40
QUOTE TERRENO	1079.15	1079.57	1079.95	1080.65	1081.47	1082.38	1083.00	1083.54	1084.35	1085.19	1086.08	1086.89	1087.02
PROGRESSIVE PROGETTO					-6.40	-3.75	-2.50	-2.00	0.00	2.00	2.50	3.75	4.37
PARZIALI PROGETTO					2.65	1.25	0.50	2.00	2.00	0.50	1.25	0.62	
QUOTE PROGETTO					1081.31	1083.96	1083.96	1083.97	1084.01	1083.97	1083.96	1083.96	1083.33