

## Badia Tedalda Eolico Srl

| Via Francesco Tamagno, 7 | 20124 Milano (MI) | P.IVA 12334000960 | PEC badiatedaldaeolicosrl@pec.it |

### Parco Eolico Poggio Tre Vescovi

#### Referente di progetto

Dott. Roberto Schirru

#### Coordinamento tecnico

ENVIarea stp snc Ing. Cristina Rabozzi, Dott. Agr. Andrea Vatteroni, Dott. Agr. Elena Lanzi

#### Progettazione opere civili e cantierizzazione

ENKI srl Ing. Andrea Mazzetti

#### Progettazione opere di utenza e di rete per la connessione CP "Badia Tedalda"

Ing. Michele Pigliaru

#### Geologia e geotecnica

Sinergia srls Dott. Geol. Luca Gardone

#### Aspetti trasportistici

Siemens Gamesa S.A. Ing. Alessandro Noro

#### Topografia

3D Metrica Ing. Paolo Corradeghini

#### Anemometria

Skywind GmbH Ing. Sasha Claes

#### Studio di impatto ambientale, studio di incidenza ambientale, aspetti socio-economici e antropici

ENVIarea stp snc Ing. Cristina Rabozzi, Dott. Agr. Andrea Vatteroni, Dott. Agr. Elena Lanzi

#### Paesaggio

INLAND Landscape Architecture Arch. Andrea Meli

#### Biodiversità, ecosistemi e reti ecologiche

Consorzio Futuro in Ricerca Dott. Lisa Brancaleoni (aspetti floristico-vegetazionali)

Dott. For. Iliara Scatarzi aspetti forestali, ecosistemi e reti ecologiche

Dott. Biol. Marco Lucchesi avifauna

Dott. Dino Scaravelli chiroterofauna

#### Archeologia

Cooperativa archeologia s.c. Dott. Andrea Biondi

#### Acustica

Tecnocreo srl Ing. Matteo Bertoneri

#### CEM e vibrazioni

Ing. Michele Pigliaru

Formato: A4  
Scala varie

Aprile 2023

Progettazione specialistica  
Soc. ENKI s.r.l  
Ing. Andrea Mazzetti  
Ord. Ing. Prov. SI n.680

### PD.OCC.T.60.a

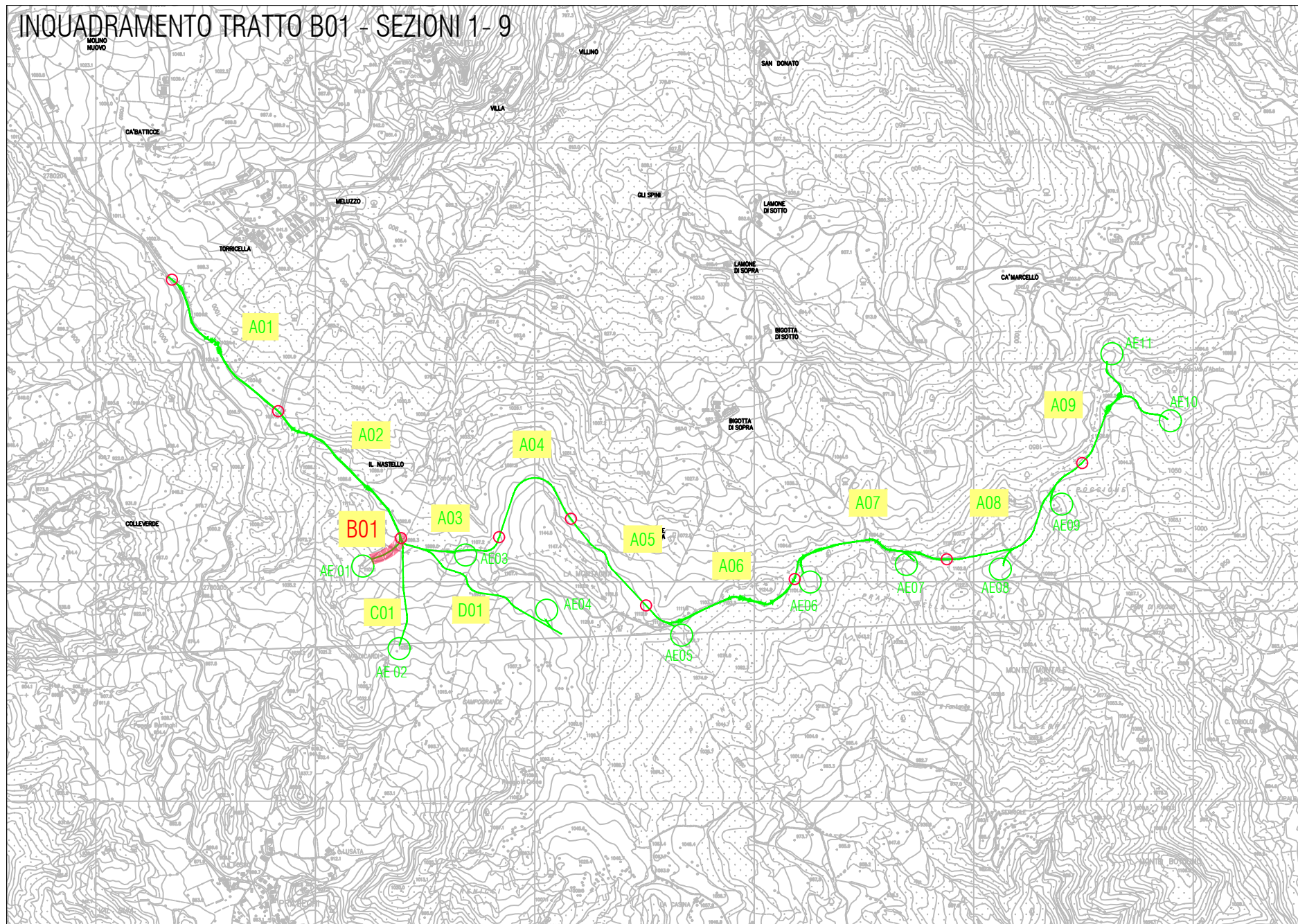
### Progetto Parco Eolico

### Opere civili

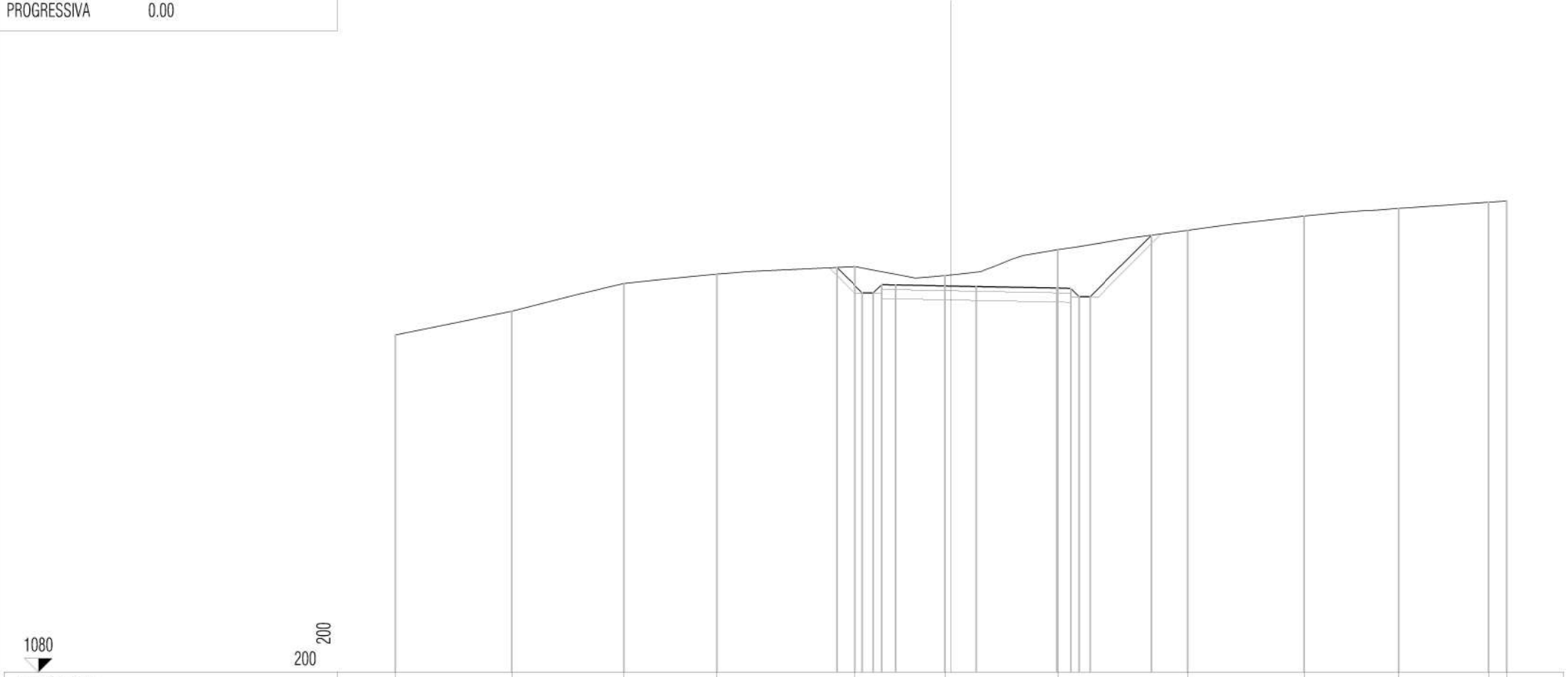
### Libretto delle sezioni della viabilità di progetto 4 di 4

Rev.	Data	Oggetto
a	06/04/2023	Prima emissione

# INQUADRAMENTO TRATTO B01 - SEZIONI 1-9

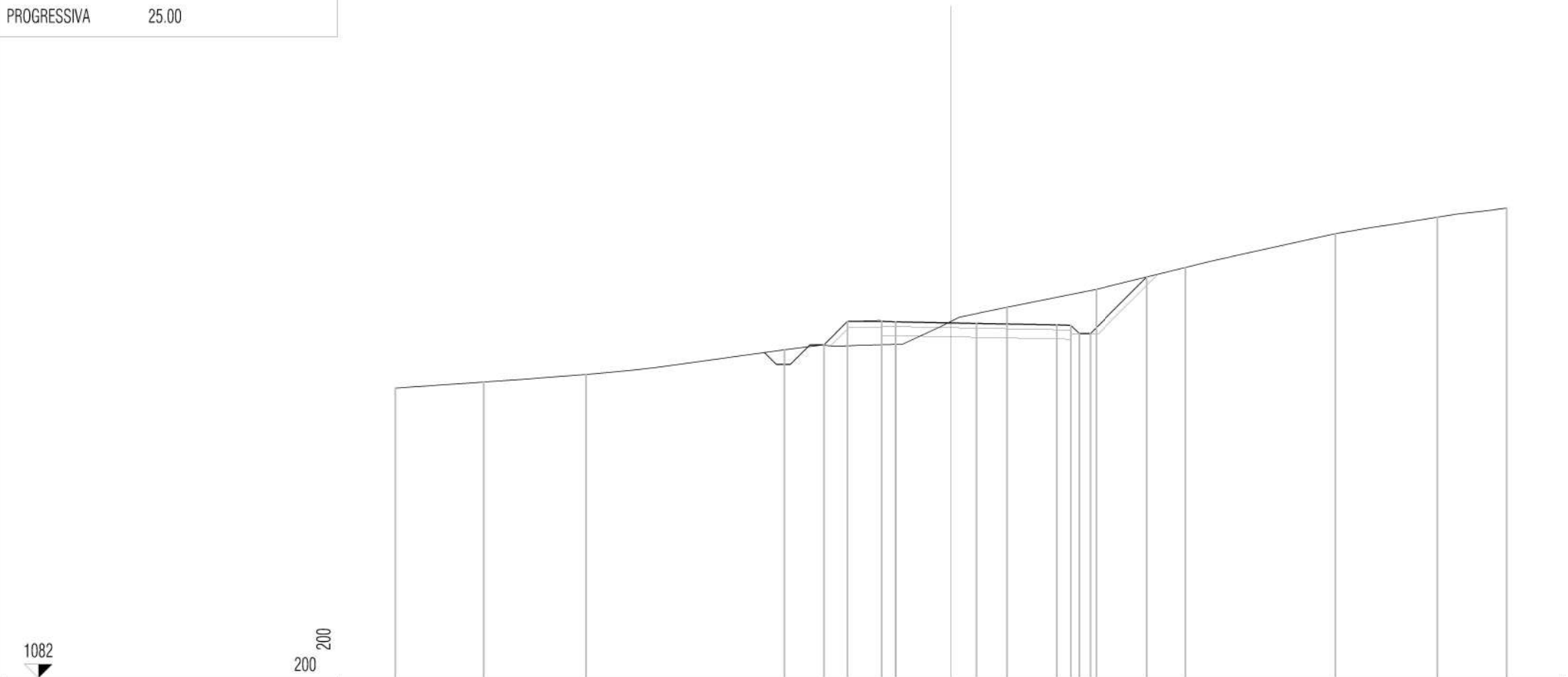


PROFILO	B01
SEZIONE	B01_1
PROGRESSIVA	0.00



PROGRESSIVE TERRENO	-20.00	-15.80	-11.76	-8.44	-3.46	-0.23	3.84	8.52	12.71	16.11	19.35	20.00			
PARZIALI TERRENO		4.20	4.04	3.32	4.98	3.23	4.07	4.68	4.19	3.40	3.24	0.65			
QUOTE TERRENO	1092.14	1093.00	1094.00	1094.33	1094.61	1094.29	1095.22	1095.91	1096.43	1096.70	1096.93	1096.97			
PROGRESSIVE PROGETTO					-4.12	-3.20	-2.80	-2.50	-2.00	0.90	3.80	4.30	4.60	5.00	7.21
PARZIALI PROGETTO					0.92	0.40	0.30	0.50	2.90	2.90	0.50	0.30	0.40	2.21	
QUOTE PROGETTO					1094.58	1093.66	1093.66	1093.96	1093.95	1093.89	1093.83	1093.82	1093.52	1093.52	1095.73


PROFILO	B01
SEZIONE	B01_2
PROGRESSIVA	25.00



PROGRESSIVE TERRENO	-20.00	-16.82	-13.14	-6.00	-1.99	2.02	5.22	8.43	13.83	17.49	20.00		
PARZIALI TERRENO		3.18	3.68	7.14	4.01	4.01	3.20	3.21	5.40	3.66	2.51		
QUOTE TERRENO	1092.44	1092.66	1092.93	1093.82	1094.02	1095.35	1096.00	1096.78	1098.00	1098.59	1098.92		
PROGRESSIVE PROGETTO				-4.59	-3.75	-2.50	-2.00	0.90	3.80	4.30	4.60	5.00	7.04
PARZIALI PROGETTO				0.84	1.25	0.50	2.90	2.90	0.50	0.30	0.40	2.04	
QUOTE PROGETTO				1094.00	1094.84	1094.84	1094.83	1094.77	1094.71	1094.70	1094.40	1094.40	1096.44




PROFILO	B01
SEZIONE	B01_3
PROGRESSIVA	50.00




PROGRESSIVE TERRENO	-20.00	-16.76	-12.54	-8.80	-5.55	-2.54	0.50	4.30	7.71	10.93	15.27	18.35	20.00	
PARZIALI TERRENO		3.24	4.22	3.74	3.25	3.01	3.04	3.80	3.41	3.22	4.34	3.08	1.55	
QUOTE TERRENO	1094.52	1094.64	1094.67	1095.17	1095.66	1096.13	1096.65	1097.35	1098.00	1098.55	1099.31	1099.84	1100.12	
PROGRESSIVE PROGETTO					-4.62	-3.75	-2.50	-2.00	0.90	3.80	4.30	4.60	5.00	6.55
PARZIALI PROGETTO					0.87	1.25	0.50	2.90	2.90	0.50	0.30	0.40	1.55	
QUOTE PROGETTO					1095.80	1096.67	1096.67	1096.66	1096.60	1096.54	1096.53	1096.23	1096.23	1097.78

PROFILO	B01
SEZIONE	B01_4
PROGRESSIVA	75.00



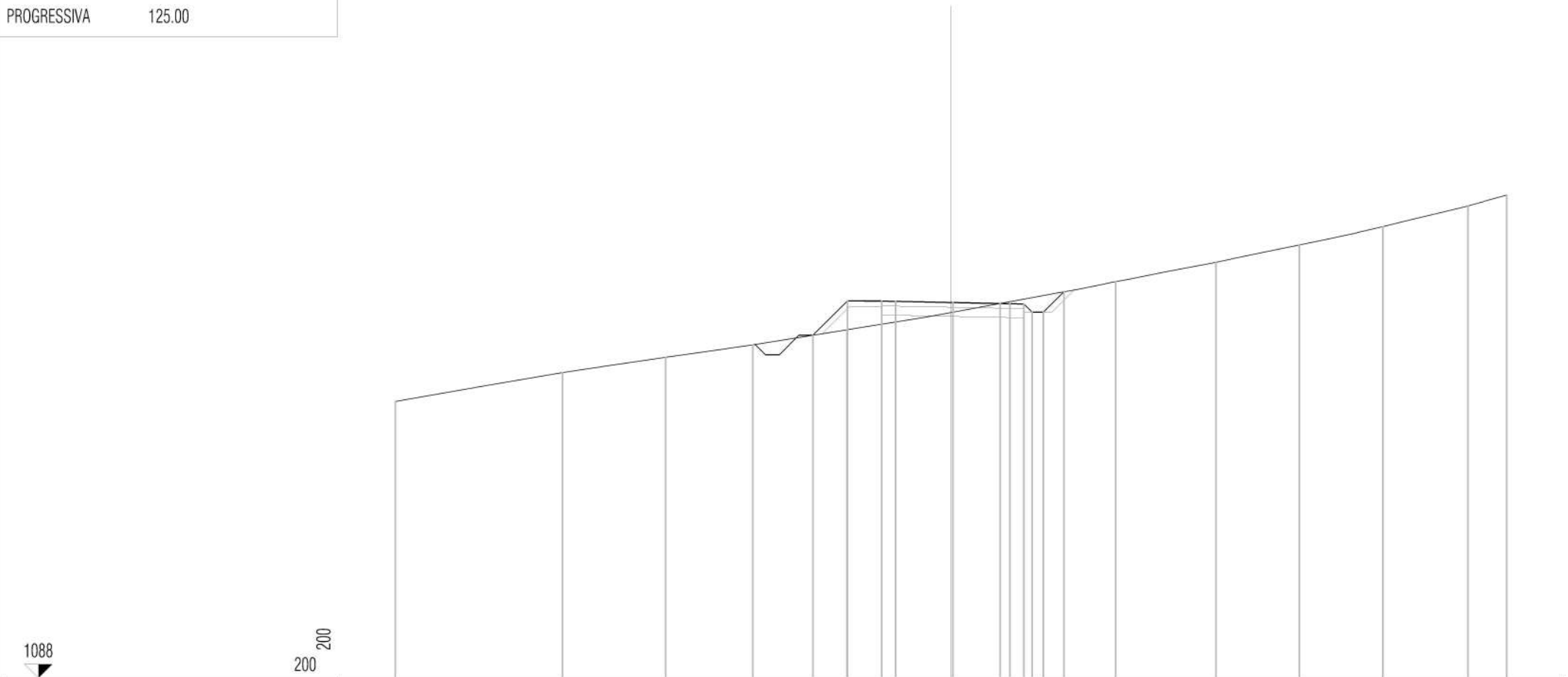
PROGRESSIVE TERRENO	-20.00	-12.95	-9.42	-5.12	-1.88	1.84	5.14	9.13	12.21	16.43	20.00		
PARZIALI TERRENO		7.05	3.53	4.30	3.24	3.72	3.30	3.99	3.08	4.22	3.57		
QUOTE TERRENO	1096.96	1097.58	1097.87	1098.25	1098.64	1099.18	1099.75	1100.36	1100.82	1101.44	1101.94		
PROGRESSIVE PROGETTO													
PARZIALI PROGETTO					0.45	0.30	0.50	2.00	2.00	0.50	0.30	0.40	1.21
QUOTE PROGETTO					1098.47	1098.51	1098.81	1098.80	1098.76	1098.72	1098.71	1098.41	1099.62

PROFILO	B01
SEZIONE	B01_5
PROGRESSIVA	100.00



PROGRESSIVE TERRENO	-20.00	-16.22	-12.92	-9.80	-6.19	-1.70	1.42	4.98	10.08	13.17	17.27	20.00			
PARZIALI TERRENO		3.78	3.30	3.12	3.61	4.49	3.12	3.56	5.10	3.09	4.10	2.73			
QUOTE TERRENO	1098.00	1098.49	1098.91	1099.23	1099.55	1099.95	1100.29	1100.70	1101.40	1101.89	1102.64	1103.16			
PROGRESSIVE PROGETTO						-4.44	-3.75	-2.50	-2.00	0.45	2.90	3.40	3.70	4.10	4.80
PARZIALI PROGETTO						0.69	1.25	0.50	2.45	2.45	0.50	0.30	0.40	0.70	
QUOTE PROGETTO						1099.71	1100.40	1100.40	1100.39	1100.34	1100.29	1100.28	1099.98	1099.98	1100.68

PROFILO	B01
SEZIONE	B01_6
PROGRESSIVA	125.00



PROGRESSIVE TERRENO	-20.00	-13.99	-10.27	-7.13	-3.77		1.78	5.93	9.53	12.54	15.55	18.59	20.00	
PARZIALI TERRENO		6.01	3.72	3.14	3.36		5.55		4.15	3.60	3.01	3.01	3.04	1.41
QUOTE TERRENO	1097.95	1099.00	1099.55	1100.00	1100.54		1101.49	1102.27	1102.97	1103.60	1104.26	1105.00	1105.39	
PROGRESSIVE PROGETTO					-4.98	-3.75	-2.50	-2.00	0.06	2.12	2.62	2.92	3.32	4.06
PARZIALI PROGETTO					1.23	1.25	0.50	2.06	2.06	0.50	0.30	0.40	0.74	
QUOTE PROGETTO					1100.34	1101.58	1101.58	1101.57	1101.52	1101.48	1101.47	1101.17	1101.17	1101.91

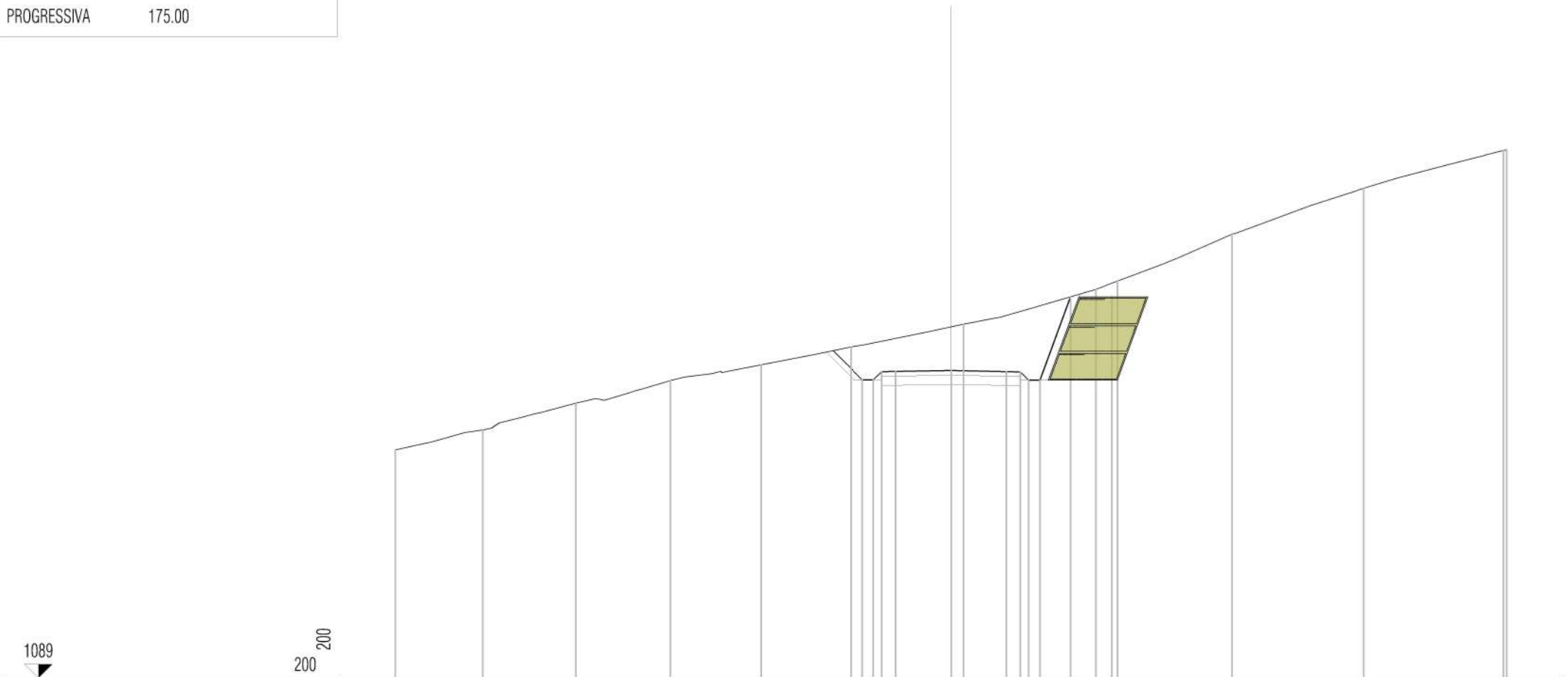


PROFILO	B01
SEZIONE	B01_7
PROGRESSIVA	150.00



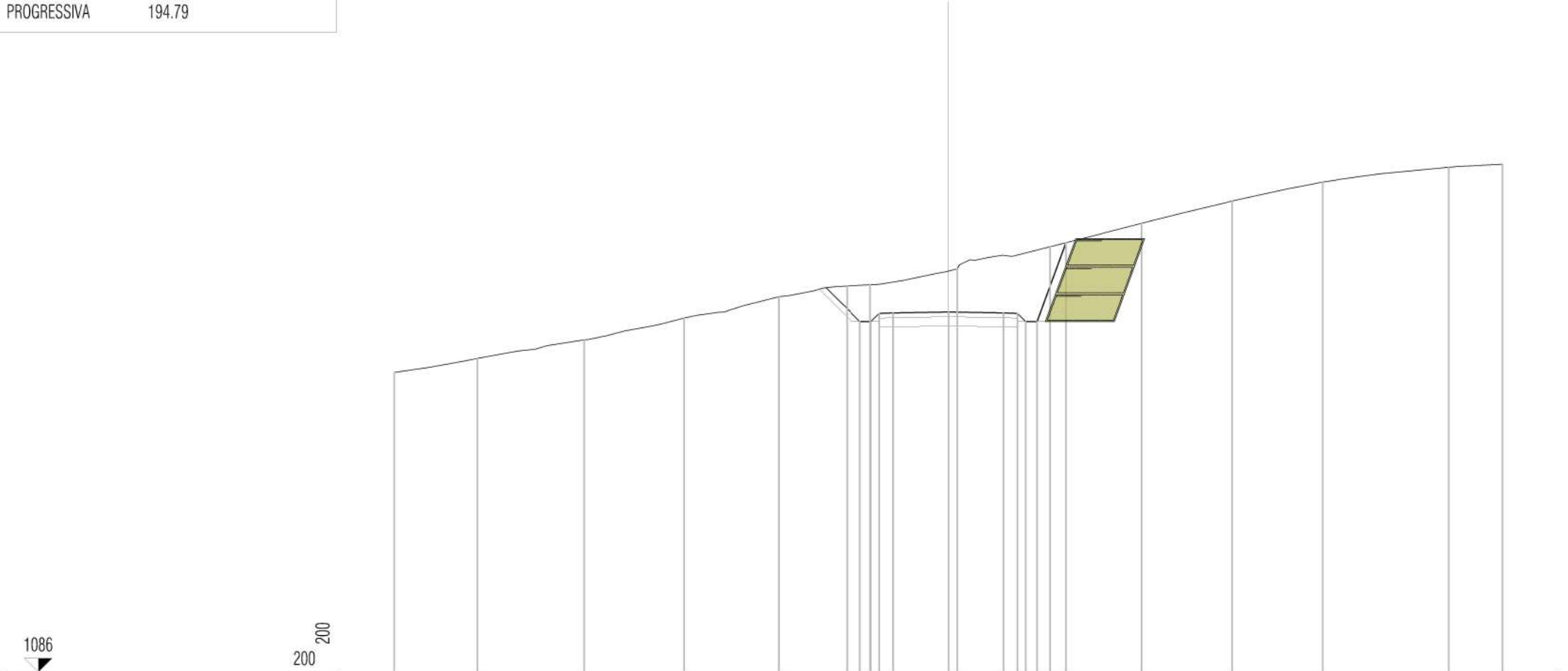
PROGRESSIVE TERRENO	-20.00	-16.78	-11.43	-5.25	-1.79	1.40	4.71	8.38	13.37	16.81	20.00				
PARZIALI TERRENO		3.22	5.35	6.18	3.46	3.19	3.31	3.67	4.99	3.44	3.19				
QUOTE TERRENO	1098.96	1099.77	1100.88	1101.79	1102.51	1103.21	1103.89	1104.56	1105.37	1105.89	1106.72				
PROGRESSIVE PROGETTO					-3.50	-3.20	-2.80	-2.50	-2.00	0.16	2.33	2.83	3.13	3.53	4.48
PARZIALI PROGETTO					0.30	0.40	0.30	0.50	2.16	2.17	0.50	0.30	0.40	0.95	
QUOTE PROGETTO					1102.13	1101.32	1101.32	1101.62	1101.61	1101.57	1101.53	1101.52	1101.22	1101.22	1103.85

PROFILO	B01
SEZIONE	B01_8
PROGRESSIVA	175.00



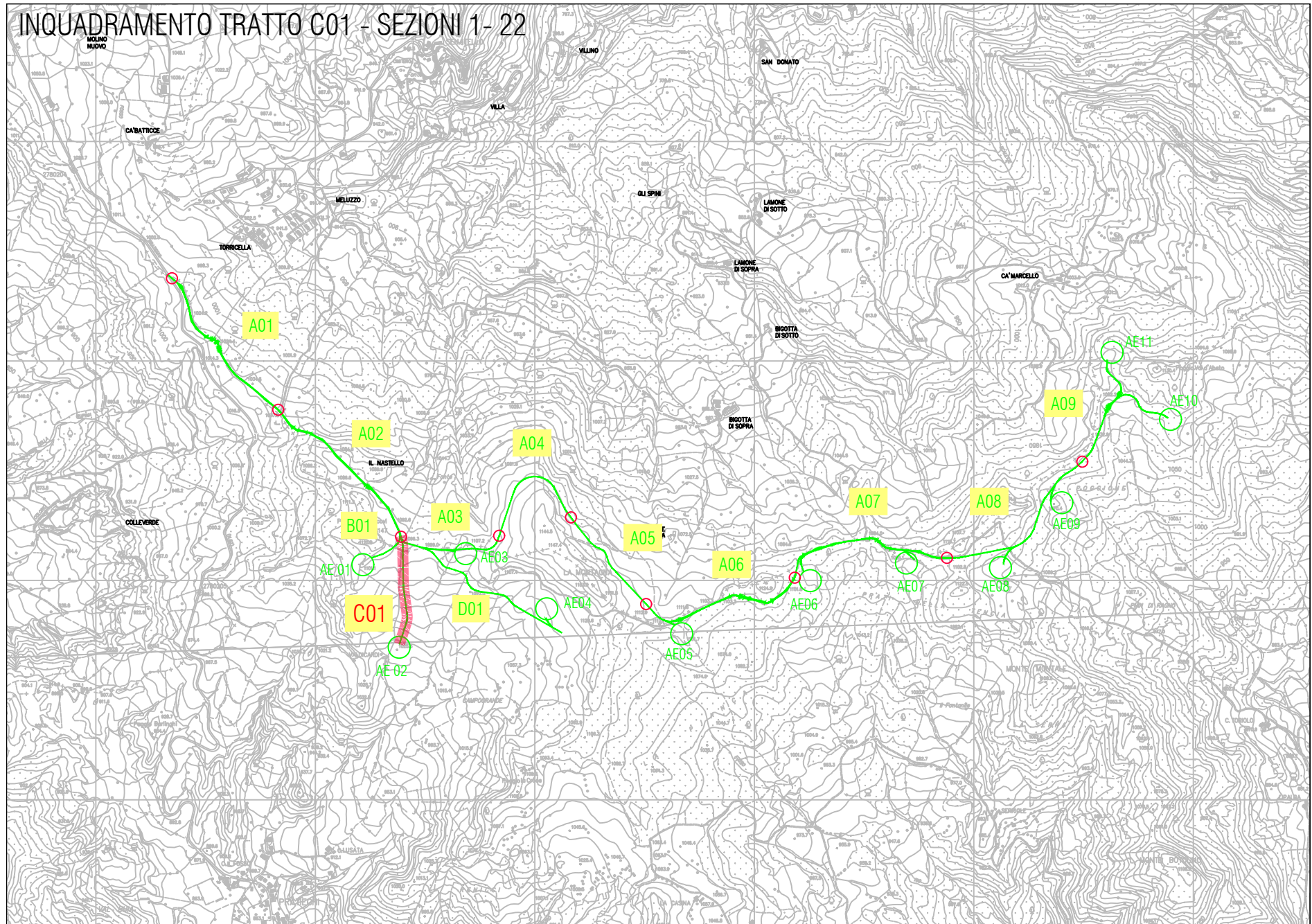
PROGRESSIVE TERRENO	-20.00	-16.85	-13.50	-10.10	-6.83	-3.62	0.44	5.20	10.14	14.86	19.89	20.00					
PARZIALI TERRENO		3.15	3.35	3.40	3.27	3.21	4.06	4.76	4.94	4.72	5.03	0.11					
QUOTE TERRENO	1097.21	1097.93	1098.89	1099.71	1100.28	1100.92	1101.74	1103.00	1104.99	1106.64	1108.00	1108.02					
PROGRESSIVE PROGETTO						-3.20	-2.80	-2.50	-2.00	0.00	2.00	2.50	2.80	3.20	4.29	5.79	6.00
PARZIALI PROGETTO						0.43	0.40	0.30	0.50	2.00	2.00	0.50	0.30	0.40	1.09	1.50	0.21
QUOTE PROGETTO						1099.73	1099.73	1100.03	1100.04	1100.08	1100.04	1100.03	1099.73	1099.73	1102.73	1102.73	1103.30

PROFILO B01  
 SEZIONE B01\_9  
 PROGRESSIVA 194.79




PROGRESSIVE TERRENO	-20.00	-16.99	-13.15	-9.54	-6.12	-2.83	0.32	3.66	6.98	10.26	13.51	18.04	20.00			
PARZIALI TERRENO		3.01	3.84	3.61	3.42	3.29	3.15	3.34	3.32	3.28	3.25	4.53	1.96			
QUOTE TERRENO	1096.81	1097.32	1097.99	1098.78	1099.54	1099.98	1100.56	1101.35	1102.20	1103.00	1103.69	1104.22	1104.33			
PROGRESSIVE PROGETTO						-3.67	-3.20	-2.80	-2.50	-2.00	0.00	2.00	2.50	2.80	3.20	4.24
PARZIALI PROGETTO						0.47	0.40	0.30	0.50	2.00	2.00	0.50	0.30	0.40	1.04	
QUOTE PROGETTO						1099.94	1098.65	1098.65	1098.95	1098.96	1099.00	1098.96	1098.95	1098.65	1098.65	1101.50

# INQUADRAMENTO TRATTO C01 - SEZIONI 1- 22






PROFILO	C01
SEZIONE	C01_1
PROGRESSIVA	0.00




PROGRESSIVE TERRENO	-20.00	-17.17	-13.90	-10.59	-8.52		-3.34	-1.29	1.10	3.40	5.80	9.52	11.92	13.93	16.17	18.75	20.00
PARZIALI TERRENO		2.83	3.27	3.31	2.07	5.18	2.05	2.39	2.30	2.40	3.72	2.40	2.01	2.24	2.58	1.25	
QUOTE TERRENO	1092.16	1092.75	1093.53	1094.14	1094.32		1094.60	1094.20	1094.42	1095.12	1095.50	1095.97	1096.23	1096.40	1096.51	1096.64	1096.70
PROGRESSIVE PROGETTO							-4.50	-3.20	-2.80	-2.50	-2.00	0.00	2.00	2.50	2.80	3.20	5.38
PARZIALI PROGETTO							1.30	0.40	0.30	0.50	2.00	2.00	0.50	0.30	0.40	2.18	
QUOTE PROGETTO							1094.55	1093.25	1093.25	1093.55	1093.56	1093.60	1093.56	1093.55	1093.25	1093.25	1095.43

PROFILO	C01
SEZIONE	C01_2
PROGRESSIVA	25.00



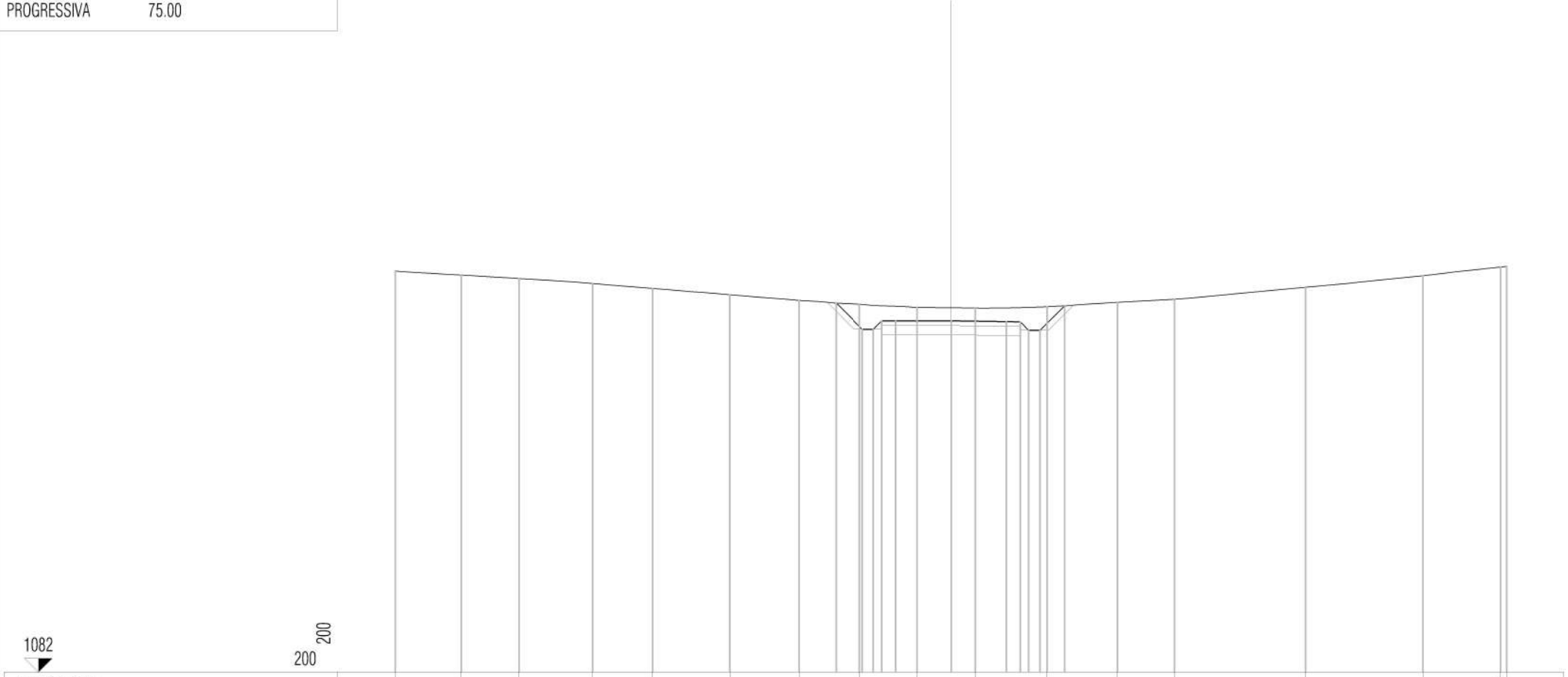
PROGRESSIVE TERRENO	-20.00	-17.92	-13.66	-7.57	-4.87	-2.02	-0.01	2.48	4.65	6.96	9.28	13.09	15.57	17.94	20.00
PARZIALI TERRENO	2.08	4.26	6.09	2.70	2.85	2.01	2.49	2.17	2.31	2.32	3.81	2.48	2.37	2.06	
QUOTE TERRENO	1091.80	1092.05	1092.45	1093.00	1093.41	1093.80	1094.00	1094.03	1095.00	1095.44	1095.90	1096.78	1097.34	1097.87	1098.29
PROGRESSIVE PROGETTO						-3.40	-2.80	-2.50	-2.00	0.29	2.59	3.09	3.39	3.79	5.61
PARZIALI PROGETTO						0.60	0.30	0.50	2.29	2.30	0.50	0.30	0.40	1.82	
QUOTE PROGETTO						1093.61	1093.42	1093.72	1093.71	1093.69	1093.66	1093.66	1093.36	1093.36	1095.18

PROFILO	C01
SEZIONE	C01_3
PROGRESSIVA	50.00



PROGRESSIVE TERRENO	-20.00	-17.11	-14.97		-9.91		-4.96	-2.91	-0.73	1.41		5.10	9.14	11.88	14.91	17.03	20.00
PARZIALI TERRENO		2.89	2.14	5.06	4.95	2.05	2.18	2.14	3.69	4.04	2.74	3.03	2.12	2.97			
QUOTE TERRENO	1093.48	1093.35	1093.41	1093.52	1093.86	1093.92	1093.97	1094.02	1094.41	1095.00	1095.48	1096.00	1096.40	1096.95			
PROGRESSIVE PROGETTO						-3.22	-2.80	-2.50	-2.00	0.30	2.60	3.10	3.40	3.80	4.27		
PARZIALI PROGETTO						0.42	0.30	0.50	2.30	2.30	0.50	0.30	0.40	0.47			
QUOTE PROGETTO						1093.92	1093.90	1094.20	1094.19	1094.17	1094.15	1094.14	1093.84	1093.84	1094.31		

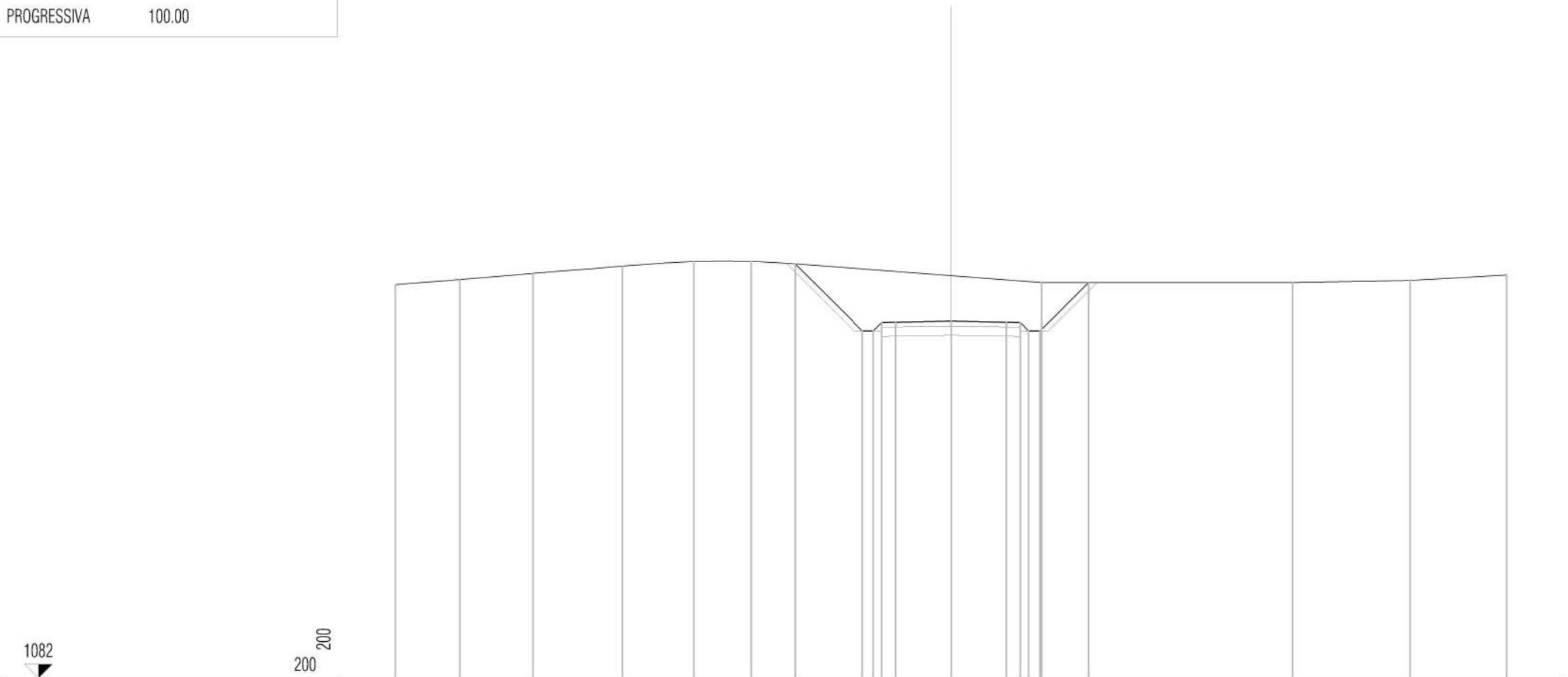
PROFILO	C01
SEZIONE	C01_4
PROGRESSIVA	75.00



PROGRESSIVE TERRENO	-20.00	-17.64	-15.55	-12.90	-10.74	-7.95	-5.48	-3.30	-1.23	0.86	3.46	6.00	8.04	12.76	16.98	19.78	20.00	
PARZIALI TERRENO		2.36	2.09	2.65	2.16	2.79	2.47	2.18	2.07	2.09	2.60	2.54	2.04	4.72	4.22	2.80	0.22	
QUOTE TERRENO	1096.44	1096.30	1096.18	1096.00	1095.82	1095.59	1095.39	1095.25	1095.14	1095.12	1095.16	1095.32	1095.43	1095.86	1096.28	1096.59	1096.62	
PROGRESSIVE PROGETTO								-4.15	-3.20	-2.80	-2.50	-2.00	0.00	2.00	2.50	3.20	4.08	
PARZIALI PROGETTO								0.95	0.40	0.30	0.50	2.00	2.00	0.50	0.30	0.40	0.88	
QUOTE PROGETTO								1095.29	1094.35	1094.35	1094.65	1094.65	1094.65	1094.65	1094.65	1094.62	1094.32	1095.19

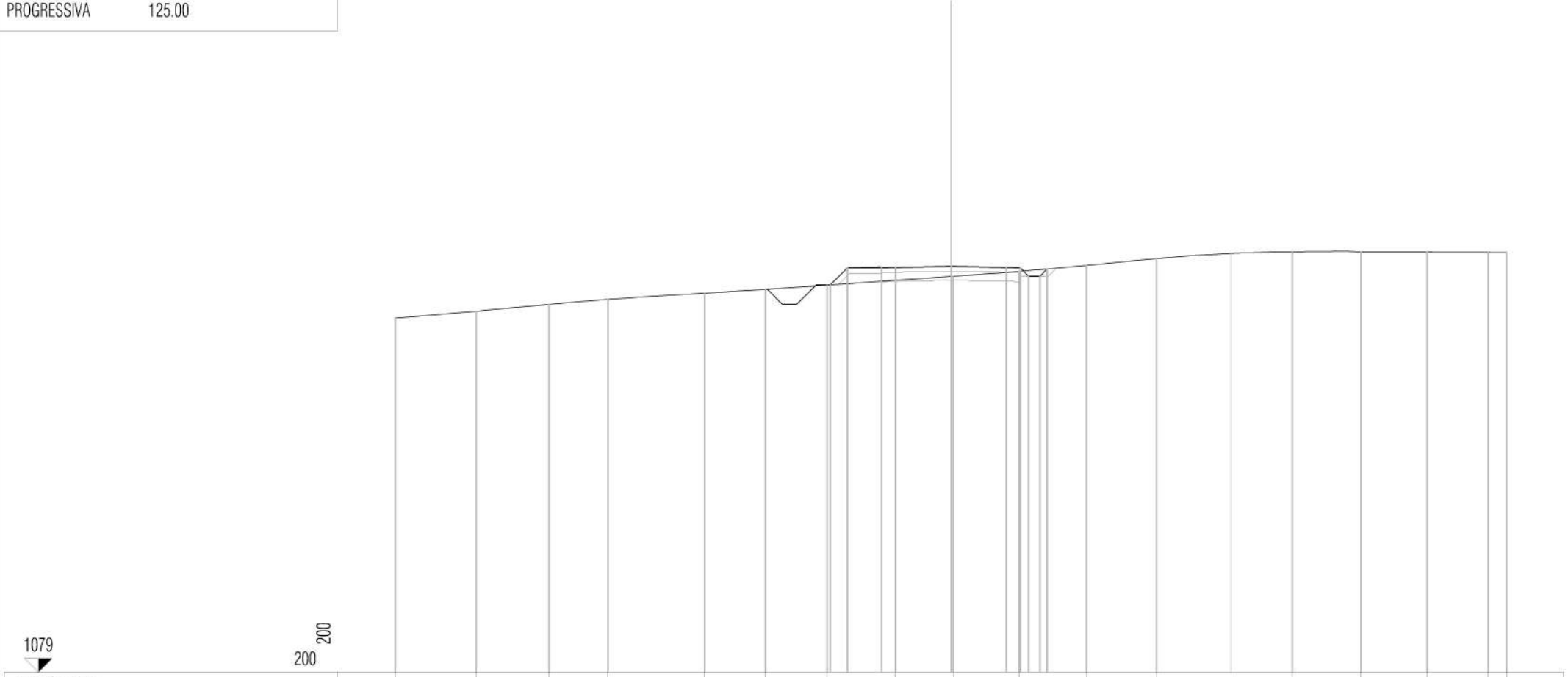


PROFILO	C01
SEZIONE	C01_5
PROGRESSIVA	100.00




PROGRESSIVE TERRENO	-20.00	-17.69	-15.05	-11.81	-9.26	-7.18		3.26		12.30	16.52	20.00				
PARZIALI TERRENO		2.31	2.64	3.24	2.55	2.08		10.44		9.04	4.22	3.48				
QUOTE TERRENO	1096.17	1096.35	1096.57	1096.83	1097.00	1097.00		1096.24		1096.24	1096.32	1096.51				
PROGRESSIVE PROGETTO							-5.61		0.00			4.94				
PARZIALI PROGETTO							2.41	0.40	0.30	0.50	2.00	2.00	0.50	0.30	0.40	1.74
QUOTE PROGETTO							1096.91	1094.50	1094.50	1094.80	1094.81	1094.85	1094.81	1094.80	1094.50	1096.24

PROFILO	C01
SEZIONE	C01_6
PROGRESSIVA	125.00




PROGRESSIVE TERRENO	-20.00	-17.09	-14.47	-12.33	-8.87	-6.68	-4.48	-2.00	0.08	2.44	4.86	7.40	10.09	12.29	14.77	17.13	19.34	20.00
PARZIALI TERRENO		2.91	2.62	2.14	3.46	2.19	2.20	2.48	2.08	2.36	2.42	2.54	2.69	2.20	2.48	2.36	2.21	0.66
QUOTE TERRENO	1091.75	1092.00	1092.25	1092.43	1092.65	1092.79	1092.94	1093.11	1093.26	1093.43	1093.65	1093.89	1094.08	1094.14	1094.13	1094.13	1094.12	1094.11
PROGRESSIVE PROGETTO							-4.37	-3.75	-2.50	-2.00	0.00	2.00	2.50	2.80	3.20	3.46		
PARZIALI PROGETTO							0.62	1.25	0.50	2.00	2.00	0.50	0.30	0.40	0.26			
QUOTE PROGETTO							1092.95	1093.56	1093.56	1093.57	1093.61	1093.57	1093.56	1093.26	1093.26	1093.52		

PROFILO C01  
 SEZIONE C01\_7  
 PROGRESSIVA 150.00



PROGRESSIVE TERRENO	-20.00	-17.85	-15.28	-12.12	-9.53		-3.12	-0.80		6.33	8.76	10.81	14.86	19.24	20.00
PARZIALI TERRENO		2.15	2.57	3.16	2.59	6.41	2.32		7.13	2.43	2.05	4.05	4.38	0.76	
QUOTE TERRENO	1088.69	1088.79	1088.83	1088.90	1088.96		1089.24	1089.40		1090.00	1090.27	1090.47	1090.87	1090.72	1090.69
PROGRESSIVE PROGETTO						-5.90	-3.75	-2.50	-2.00	0.00	2.00	2.50	3.75	5.11	
PARZIALI PROGETTO						2.15	1.25	0.50	2.00	2.00	0.50	1.25	1.36		
QUOTE PROGETTO						1089.10	1091.26	1091.25	1091.26	1091.30	1091.26	1091.25	1091.26	1089.90	


PROFILO	C01
SEZIONE	C01_8
PROGRESSIVA	175.00



PROGRESSIVE TERRENO	-20.00	-17.98	-15.72	-13.46	-10.72	-7.92	-5.36	-3.15	-0.93	1.48	4.18	6.83	10.44	15.96	19.01	20.00
PARZIALI TERRENO		2.02	2.26	2.26	2.74	2.80	2.56	2.21	2.22	2.41	2.70	2.65	3.61	5.52	3.05	0.99
QUOTE TERRENO	1087.68	1087.71	1087.69	1087.69	1087.69	1087.78	1087.82	1088.00	1088.29	1088.61	1089.00	1089.42	1089.96	1090.00	1090.00	1090.00
PROGRESSIVE PROGETTO							-4.80	-3.75	-2.50	-2.00	0.00	2.00	2.50	2.80	3.20	3.49
PARZIALI PROGETTO							1.05	1.25	0.50	2.00	2.00	0.50	0.30	0.40	0.29	
QUOTE PROGETTO							1087.86	1088.92	1088.91	1088.92	1088.96	1088.92	1088.91	1088.61	1088.61	1088.90

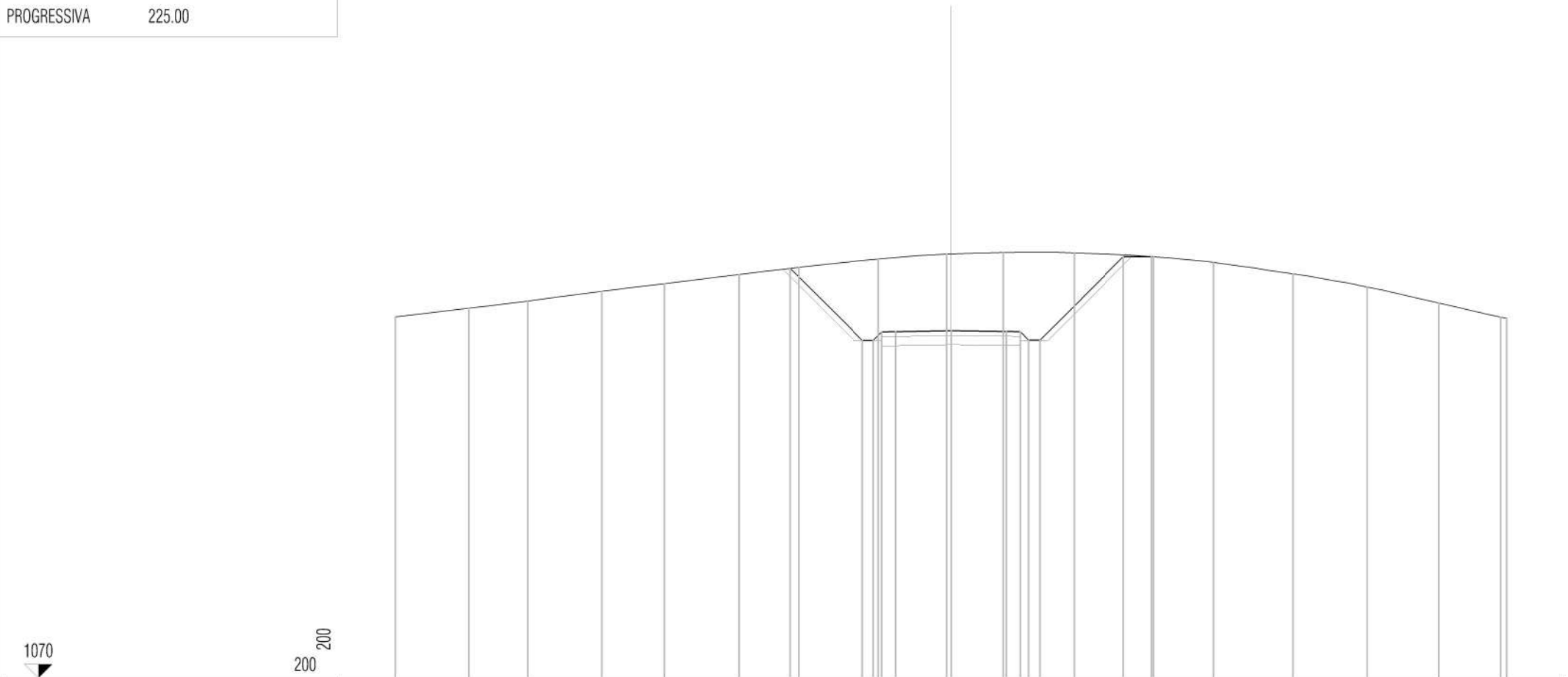


PROFILO	C01
SEZIONE	C01_9
PROGRESSIVA	200.00



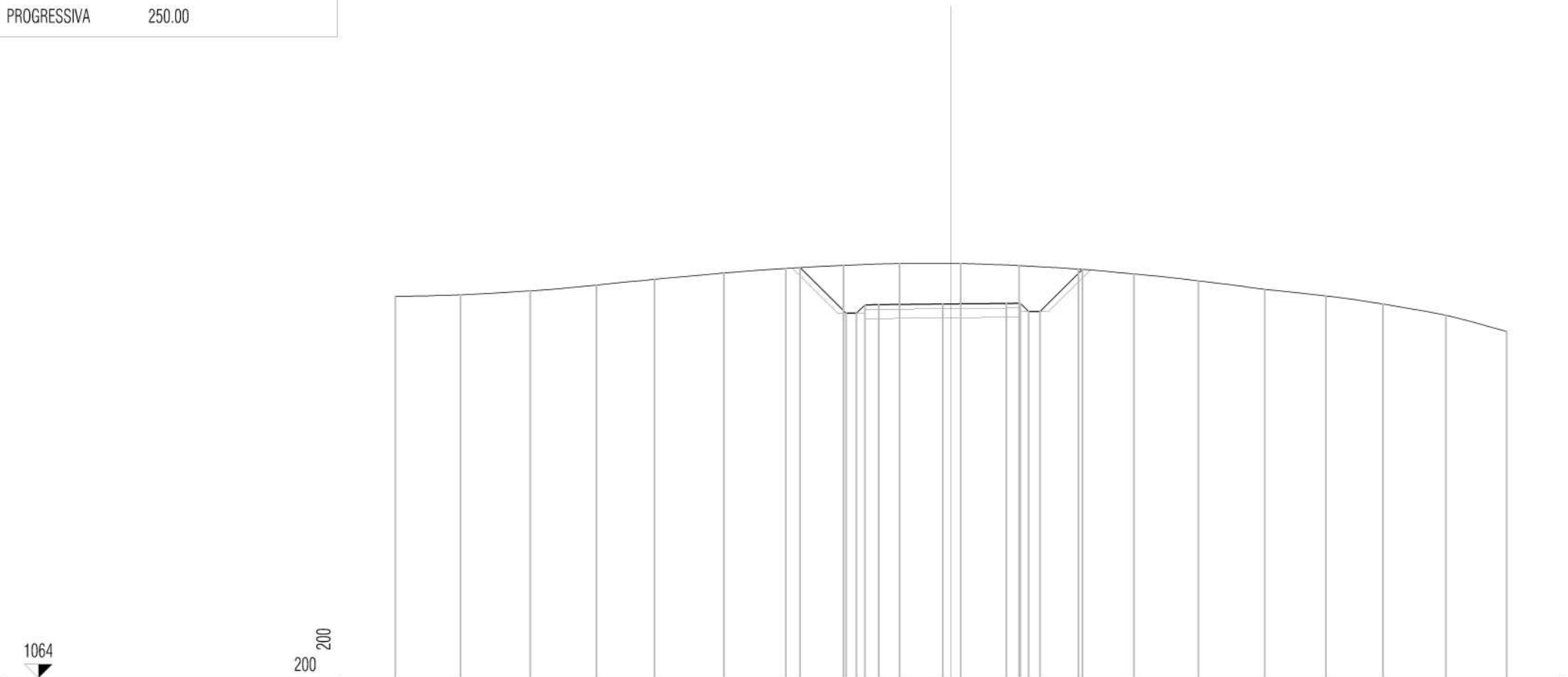
PROGRESSIVE TERRENO	-20.00	-17.95	-15.81	-13.51	-10.19	-7.87	-1.93	1.82	4.36	7.42	13.98	17.11	19.77	20.00		
PARZIALI TERRENO		2.05	2.14	2.30	3.32	2.32	5.94	3.75	2.54	3.06	6.56	3.13	2.66	0.23		
QUOTE TERRENO	1085.22	1085.32	1085.44	1085.59	1085.86	1086.08	1086.89	1087.34	1087.60	1087.86	1088.00	1087.87	1087.60	1087.58		
PROGRESSIVE PROGETTO																
PARZIALI PROGETTO							0.57	0.40	0.30	0.50	2.00	2.00	0.50	0.30	0.40	1.57
QUOTE PROGETTO							1086.64	1086.07	1086.37	1086.38	1086.42	1086.38	1086.37	1086.07	1086.07	1087.64

PROFILO	C01
SEZIONE	C01_10
PROGRESSIVA	225.00




PROGRESSIVE TERRENO	-20.00	-17.37	-15.23	-12.55	-10.31	-7.62	-5.48	-2.62	-0.17	1.89	4.43	7.21	9.44	12.31	14.99	17.55	19.78	20.00	
PARZIALI TERRENO		2.63	2.14	2.68	2.24	2.69	2.14	2.86	2.45	2.06	2.54	2.78	2.23	2.87	2.68	2.56	2.23	0.22	
QUOTE TERRENO	1083.01	1083.32	1083.58	1083.93	1084.20	1084.53	1084.79	1085.09	1085.27	1085.32	1085.31	1085.18	1084.97	1084.56	1084.08	1083.50	1083.00	1082.95	
PROGRESSIVE PROGETTO							-5.79	-3.20	-2.80	-2.50	-2.00	0.00	2.00	2.50	2.80	3.20	6.20	7.29	
PARZIALI PROGETTO							2.59	0.40	0.30	0.50	2.00	2.00	0.50	0.30	0.40	3.00	1.09		
QUOTE PROGETTO							1084.76	1082.16	1082.16	1082.46	1082.47	1082.51	1082.48	1082.47	1082.17	1082.17	1085.17	1085.17	

PROFILO	C01
SEZIONE	C01_11
PROGRESSIVA	250.00




PROGRESSIVE TERRENO	-20.00	-17.67	-15.15	-12.76	-10.67	-8.18	-5.95	-3.90	-1.85	0.34	2.46	4.57	6.59	8.91	11.31	13.49	15.56	17.80	20.00
PARZIALI TERRENO		2.33	2.52	2.39	2.09	2.49	2.23	2.05	2.05	2.19	2.12	2.11	2.02	2.32	2.40	2.18	2.07	2.24	2.20
QUOTE TERRENO	1077.74	1077.80	1077.94	1078.15	1078.36	1078.59	1078.75	1078.86	1078.93	1078.93	1078.85	1078.73	1078.56	1078.30	1078.00	1077.76	1077.47	1077.06	1076.48
PROGRESSIVE PROGETTO							-5.44	-3.80	-3.40	-3.10	-2.60	-0.30	2.00	2.50	2.80	3.20	4.72		
PARZIALI PROGETTO							1.64	0.40	0.30	0.50	2.30	2.30	0.50	0.30	0.40	1.52			
QUOTE PROGETTO							1078.78	1077.14	1077.14	1077.44	1077.45	1077.47	1077.49	1077.50	1077.20	1077.20	1078.72		

PROFILO	C01
SEZIONE	C01_12
PROGRESSIVA	275.00



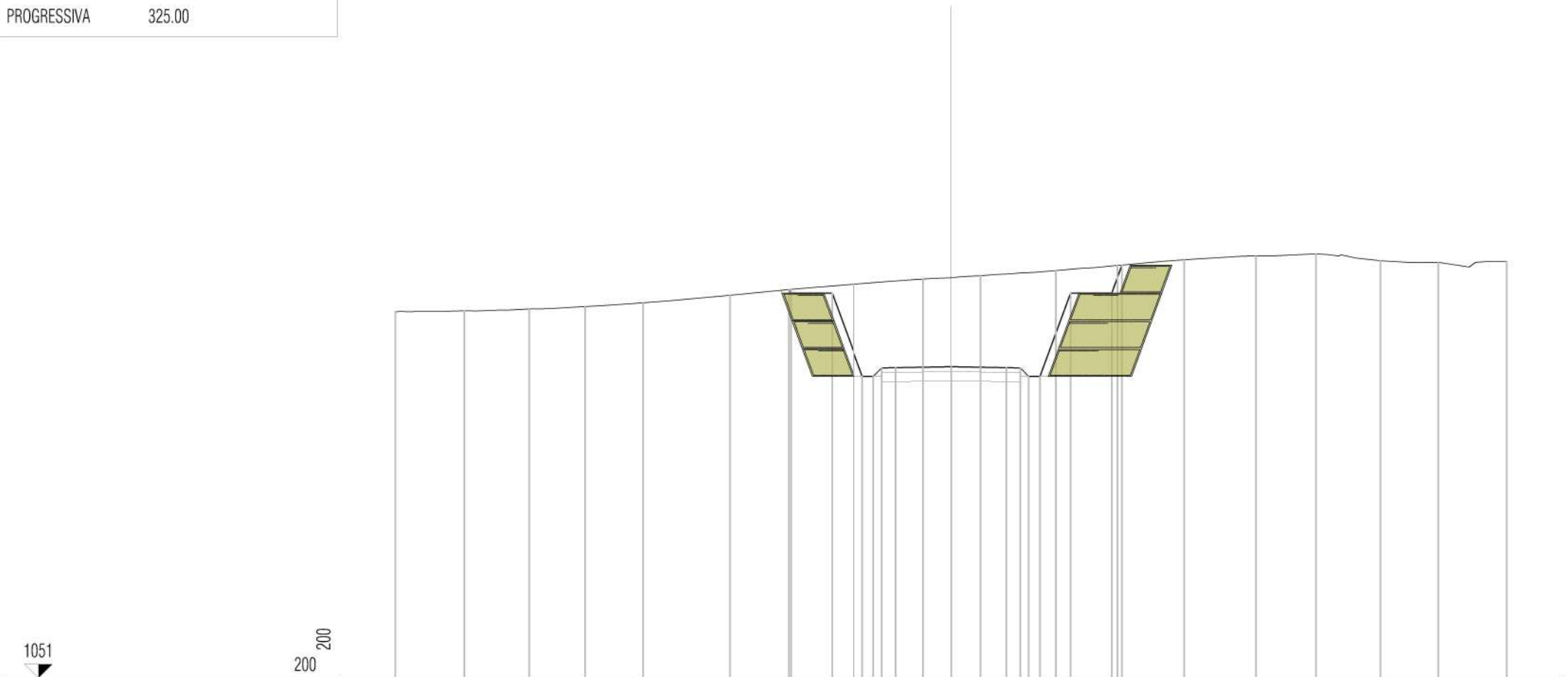
PROGRESSIVE TERRENO	-20.00	-17.42	-15.10	-12.93	-10.87	-8.70	-6.67	-4.40	-2.27	-0.24	1.90	4.55	6.67	8.74	10.80	13.16	15.27	17.34	19.90	20.00
PARZIALI TERRENO		2.58	2.32	2.17	2.06	2.17	2.03	2.27	2.13	2.03	2.14	2.65	2.12	2.07	2.06	2.36	2.11	2.07	2.56	0.10
QUOTE TERRENO	1072.83	1072.81	1072.74	1072.63	1072.52	1072.40	1072.29	1072.17	1072.06	1071.98	1071.91	1071.86	1071.83	1071.81	1071.79	1071.77	1071.65	1071.39	1070.96	1070.96
PROGRESSIVE PROGETTO								-3.27	-2.80	-2.50	-2.00	0.00	2.00	2.50	3.75	4.24				
PARZIALI PROGETTO								0.47	0.30	0.50	2.00	2.00	0.50	1.25	0.49					
QUOTE PROGETTO								1072.11	1072.04	1072.34	1072.35	1072.38	1072.36	1072.35	1072.36	1071.87				

PROFILO	C01
SEZIONE	C01_13
PROGRESSIVA	300.00



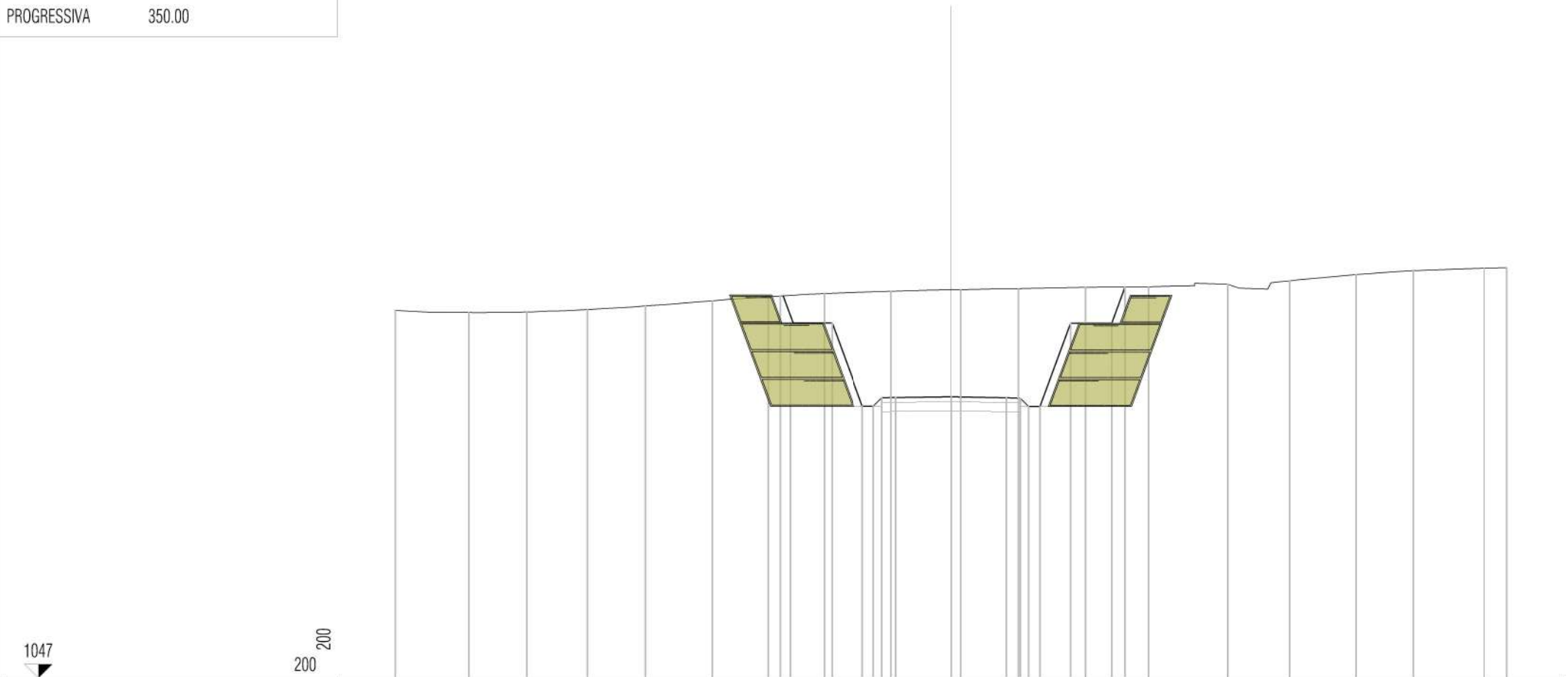
PROGRESSIVE TERRENO	-20.00	-17.88	-15.62	-12.55	-10.28	-7.80	-5.63	-3.38	-1.00	2.70	5.60	10.36	13.14	15.15	18.53	20.00		
PARZIALI TERRENO		2.12	2.26	3.07	2.27	2.48	2.17	2.25	2.38	3.70	2.90	4.76	2.78	2.01	3.38	1.47		
QUOTE TERRENO	1068.81	1068.67	1068.47	1068.14	1067.90	1067.70	1067.62	1067.51	1067.39	1067.47	1067.53	1067.84	1067.94	1068.07	1067.75	1067.62		
PROGRESSIVE PROGETTO								-3.78	-3.20	-2.80	-2.50	-2.00	0.00	2.00	2.50	2.80	3.20	3.76
PARZIALI PROGETTO								0.58	0.40	0.30	0.50	2.00	2.00	0.50	0.30	0.40	0.56	
QUOTE PROGETTO								1067.53	1066.95	1066.95	1067.25	1066.95	1066.95	1067.51	1067.26	1067.30	1067.26	1067.51

PROFILO	C01
SEZIONE	C01_14
PROGRESSIVA	325.00



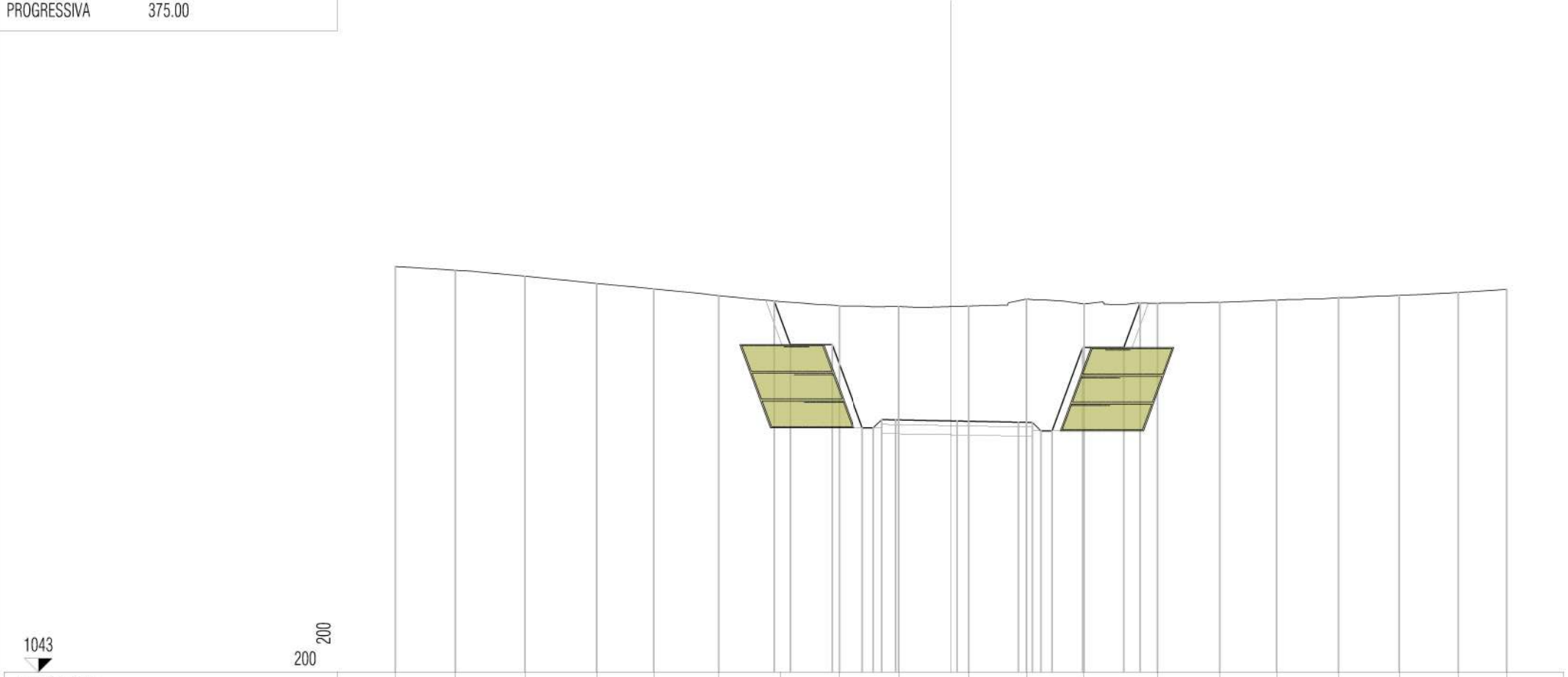
PROGRESSIVE TERRENO	-20.00	-17.53	-15.18	-13.17	-11.07	-7.94	-5.76	-3.52	-1.01	1.08	3.77	6.00	8.39	10.99	13.14	15.47	17.53	20.00		
PARZIALI TERRENO		2.47	2.35	2.01	2.10	3.13	2.18	2.24	2.51	2.09	2.69	2.23	2.39	2.60	2.15	2.33	2.06	2.47		
QUOTE TERRENO	1064.20	1064.23	1064.29	1064.38	1064.51	1064.79	1065.00	1065.19	1065.37	1065.49	1065.67	1065.86	1066.06	1066.21	1066.27	1066.03	1065.96	1066.00		
PROGRESSIVE PROGETTO							-5.84	-4.29	-3.20	-2.80	-2.50	-2.00	0.00	2.00	2.50	2.80	3.20	4.29	5.79	6.16
PARZIALI PROGETTO							1.55	1.09	0.40	0.30	0.50	2.00	2.00	0.50	0.30	0.40	1.09	1.50	0.37	
QUOTE PROGETTO							1064.99	1064.86	1061.86	1061.86	1062.16	1062.17	1062.21	1062.17	1062.16	1061.86	1061.86	1064.86	1064.86	1065.87

PROFILO	C01
SEZIONE	C01_15
PROGRESSIVA	350.00



PROGRESSIVE TERRENO	-20.00	-17.38	-15.26	-13.09	-10.99	-8.60	-6.58	-4.57	-2.16	0.34	2.43	4.83	7.11	9.96	12.19	14.56	16.64	19.18	20.00		
PARZIALI TERRENO		2.62	2.12	2.17	2.10	2.39	2.02	2.01	2.41	2.50	2.09	2.40	2.28	2.85	2.23	2.37	2.08	2.54	0.82		
QUOTE TERRENO	1060.24	1060.17	1060.19	1060.27	1060.40	1060.59	1060.73	1060.85	1060.93	1060.99	1061.02	1061.07	1061.09	1061.18	1061.30	1061.53	1061.67	1061.76	1061.78		
PROGRESSIVE PROGETTO							-6.14	-5.79	-4.29	-3.20	-2.80	-2.50	-2.00	0.00	2.00	2.50	2.80	3.20	4.29	5.79	6.27
PARZIALI PROGETTO							0.35	1.50	1.09	0.40	0.30	0.50	2.00	2.00	0.50	0.30	0.40	1.09	1.50	0.48	
QUOTE PROGETTO							1060.76	1059.79	1059.79	1056.79	1056.79	1057.09	1057.10	1057.13	1057.09	1057.08	1056.78	1056.78	1059.78	1059.78	1061.09

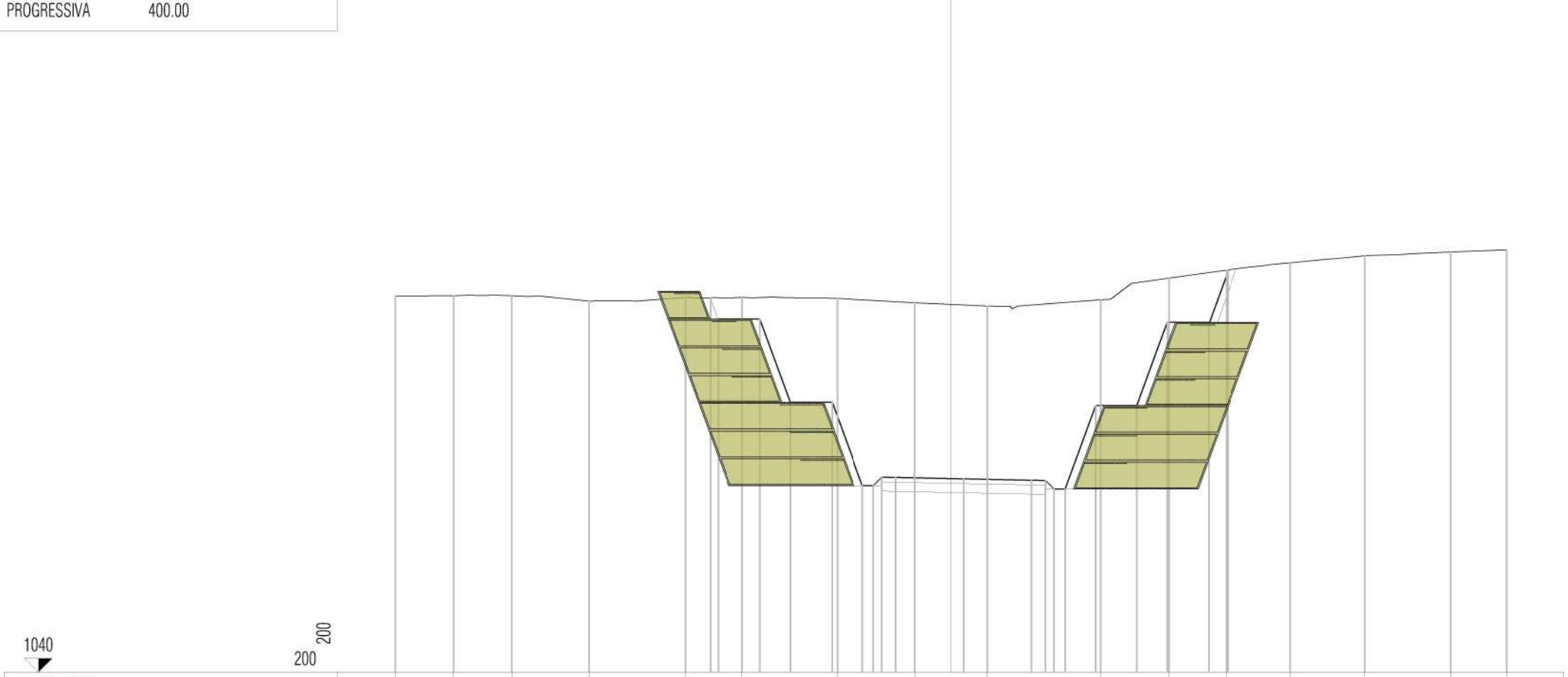
PROFILO	C01
SEZIONE	C01_16
PROGRESSIVA	375.00



PROGRESSIVE TERRENO	-20.00	-17.86	-15.33	-12.76	-10.69	-8.37	-6.13	-4.03	-1.88	0.63	2.72	4.78	7.44	9.67	11.73	13.93	16.13	18.24	20.00
PARZIALI TERRENO		2.14	2.53	2.57	2.07	2.32	2.24	2.10	2.15	2.51	2.09	2.06	2.66	2.23	2.06	2.20	2.20	2.11	1.76
QUOTE TERRENO	1057.61	1057.47	1057.26	1057.00	1056.80	1056.56	1056.34	1056.19	1056.17	1056.18	1056.44	1056.26	1056.29	1056.32	1056.40	1056.48	1056.57	1056.67	1056.79
PROGRESSIVE PROGETTO							-6.36	-5.79	-4.29	-3.20	-2.80	-2.50	-2.00						
PARZIALI PROGETTO							0.57	1.50	1.09	0.40	0.30	0.50							
QUOTE PROGETTO							1056.37	1054.80	1054.80	1051.80	1051.80	1052.10	1052.09						

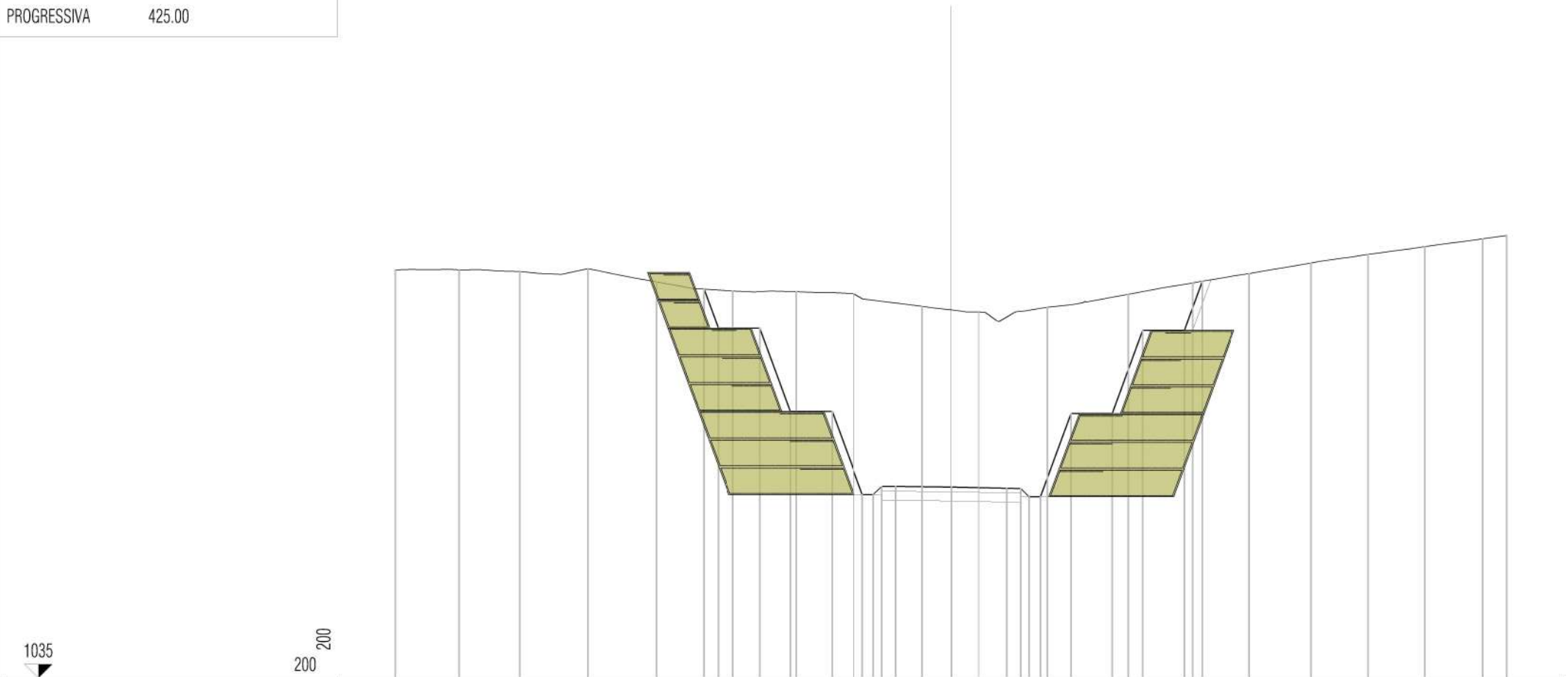


PROFILO	C01
SEZIONE	C01_17
PROGRESSIVA	400.00



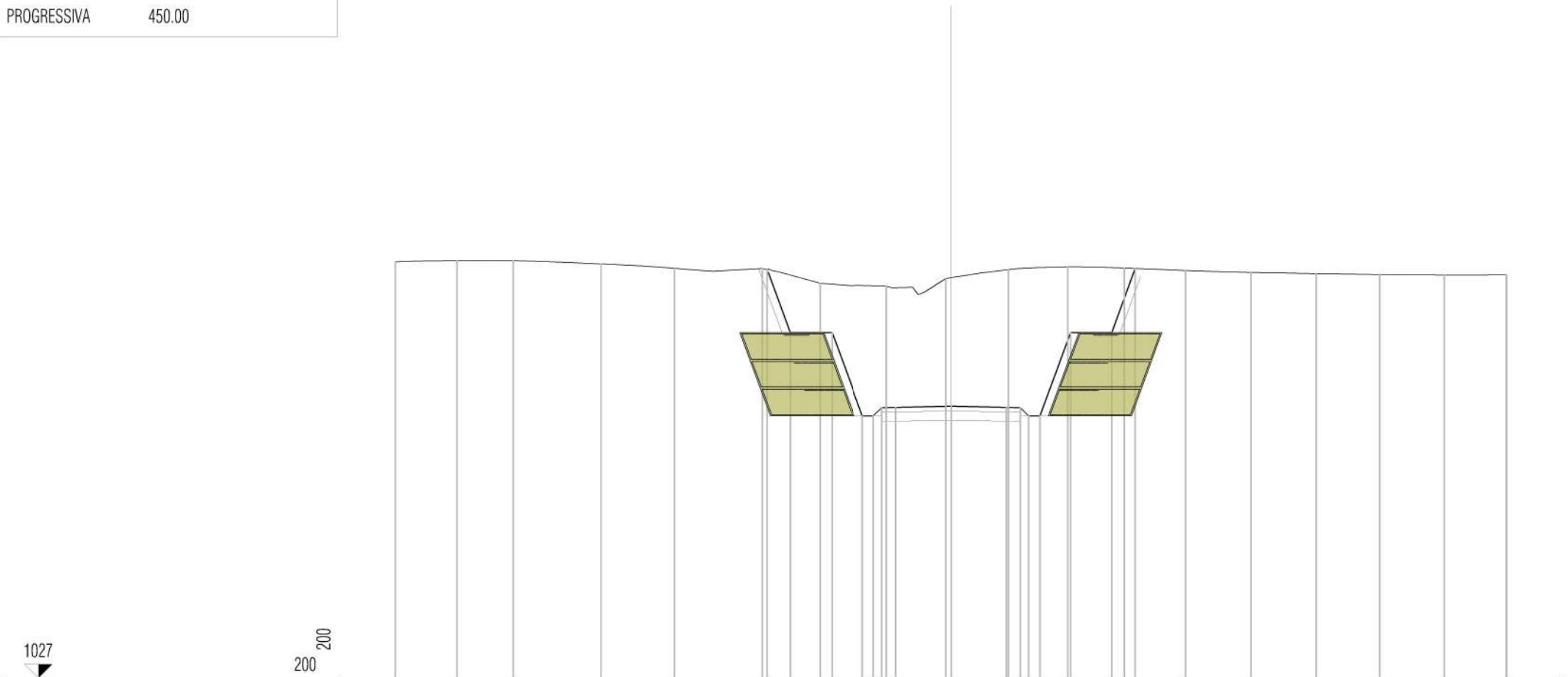
PROGRESSIVE TERRENO	-20.00	-17.91	-15.80	-13.03	-9.55	-7.52	-4.11	-1.31	1.33		5.37	7.85	9.91	12.21	14.90	17.97	20.00								
PARZIALI TERRENO		2.09	2.11	2.77	3.48	2.03	3.41	2.80	2.64	4.04	2.48	2.06	2.30	2.69	3.07	2.03									
QUOTE TERRENO	1053.54	1053.56	1053.56	1053.36	1053.49	1053.50	1053.46	1053.30	1053.18		1053.41	1054.19	1054.48	1054.74	1054.99	1055.13	1055.20								
PROGRESSIVE PROGETTO					-8.66	-8.38	-6.88	-5.79	-4.29	-3.20	-2.80	-2.50	-2.00		0.45	2.90	3.40	3.70	4.10	5.19	6.69	7.78	9.28	9.97	
PARZIALI PROGETTO					0.28	1.50	1.09	1.50	1.09	0.40	0.30	0.50	2.45	2.45	0.50	0.30	0.40	1.09	1.50	1.09	1.50	0.69			
QUOTE PROGETTO					1053.49	1052.72	1052.72	1049.72	1049.72	1046.72	1046.72	1047.02	1047.01		1046.96	1046.91	1046.90	1046.60	1046.60	1049.60	1049.60	1052.60	1052.60	1054.49	

PROFILO	C01
SEZIONE	C01_18
PROGRESSIVA	425.00



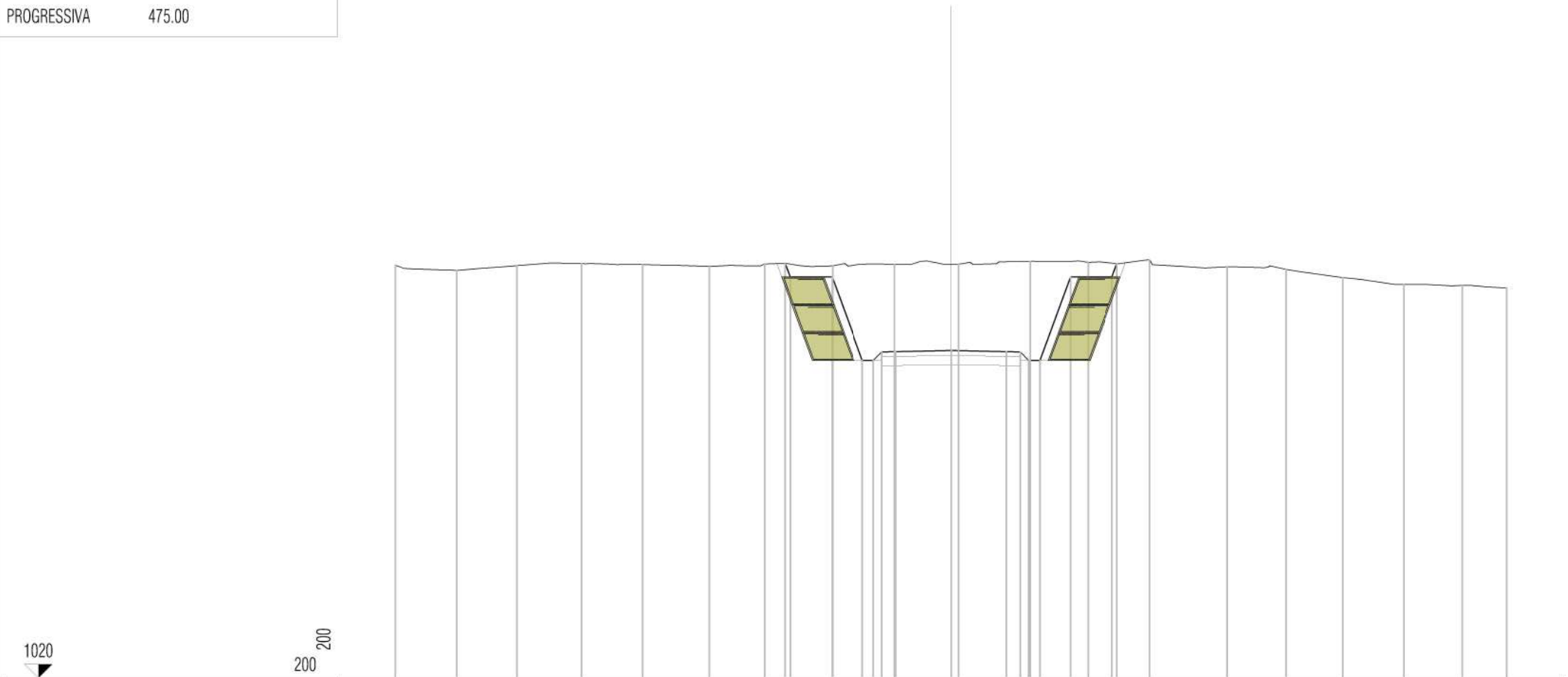
PROGRESSIVE TERRENO	-20.00	-17.72	-15.52	-13.07	-10.59	-7.85	-5.58	-3.52	-1.05	1.00	3.46	6.39	8.70	10.75	12.95	15.02	17.05	19.11	20.00					
PARZIALI TERRENO		2.28	2.20	2.45	2.48	2.74	2.27	2.06	2.47	2.05	2.46	2.93	2.31	2.05	2.20	2.07	2.03	2.06	0.89					
QUOTE TERRENO	1049.70	1049.70	1049.64	1049.75	1049.27	1048.94	1048.91	1048.65	1048.39	1048.18	1048.36	1048.82	1049.23	1049.57	1049.95	1050.26	1050.54	1050.82	1050.94					
PROGRESSIVE PROGETTO						-8.90	-8.38	-6.88	-5.79	-4.29	-3.20	-2.80	-2.50	-2.00	0.01	2.02	2.52	2.82	3.22	4.31	5.81	6.90	8.40	9.04
PARZIALI PROGETTO						0.52	1.50	1.09	1.50	1.09	0.40	0.30	0.50	2.01	2.01	0.50	0.30	0.40	1.09	1.50	1.09	1.50	0.64	
QUOTE PROGETTO						1049.01	1047.60	1047.60	1044.60	1044.60	1041.60	1041.60	1041.90	1041.90	1041.88	1041.83	1041.82	1041.52	1041.52	1044.52	1044.52	1047.52	1047.52	1049.29

PROFILO	C01
SEZIONE	C01_19
PROGRESSIVA	450.00



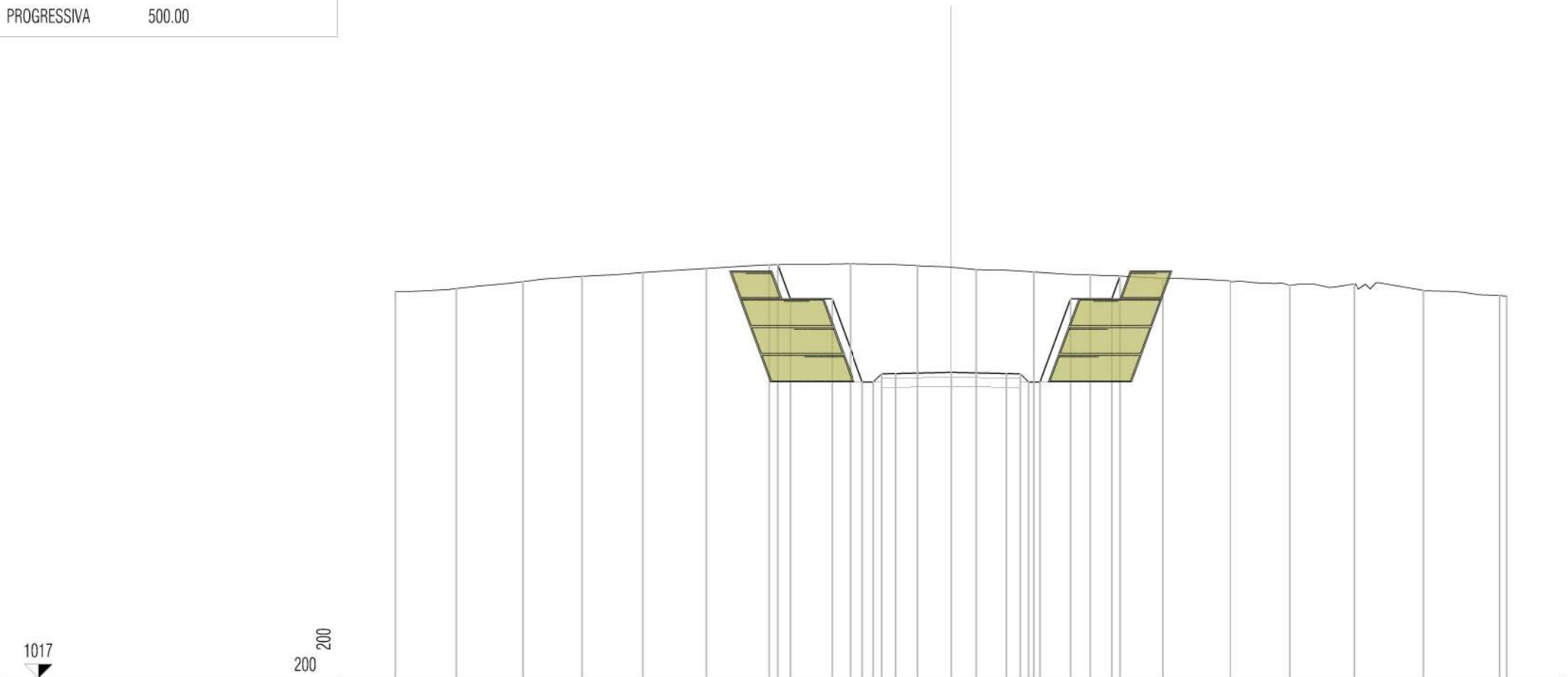
PROGRESSIVE TERRENO	-20.00	-17.80	-15.75	-12.58	-9.95	-6.78	-4.72	-2.33	-0.19	2.07	4.20	6.24	8.45	10.81	13.14	15.43	17.74	19.98	20.00	
PARZIALI TERRENO		2.20	2.05	3.17	2.63	3.17	2.06	2.39	2.14	2.26	2.13	2.04	2.21	2.36	2.33	2.29	2.31	2.24	0.02	
QUOTE TERRENO	1041.99	1042.03	1042.03	1041.91	1041.76	1041.75	1041.21	1041.12	1041.39	1041.71	1041.81	1041.76	1041.68	1041.61	1041.57	1041.53	1041.51	1041.52	1041.53	
PROGRESSIVE PROGETTO						-6.62	-5.79	-4.29	-3.20	-2.80	-2.50	-2.00	0.00	2.00	2.50	2.80	3.20	4.29	5.79	6.63
PARZIALI PROGETTO						0.83	1.50	1.09	0.40	0.30	0.50	2.00	2.00	0.50	0.30	0.40	1.09	1.50	0.84	
QUOTE PROGETTO						1041.71	1039.44	1039.44	1036.44	1036.44	1036.74	1036.75	1036.79	1036.75	1036.74	1036.44	1036.44	1039.44	1039.44	1041.75

PROFILO	C01
SEZIONE	C01_20
PROGRESSIVA	475.00



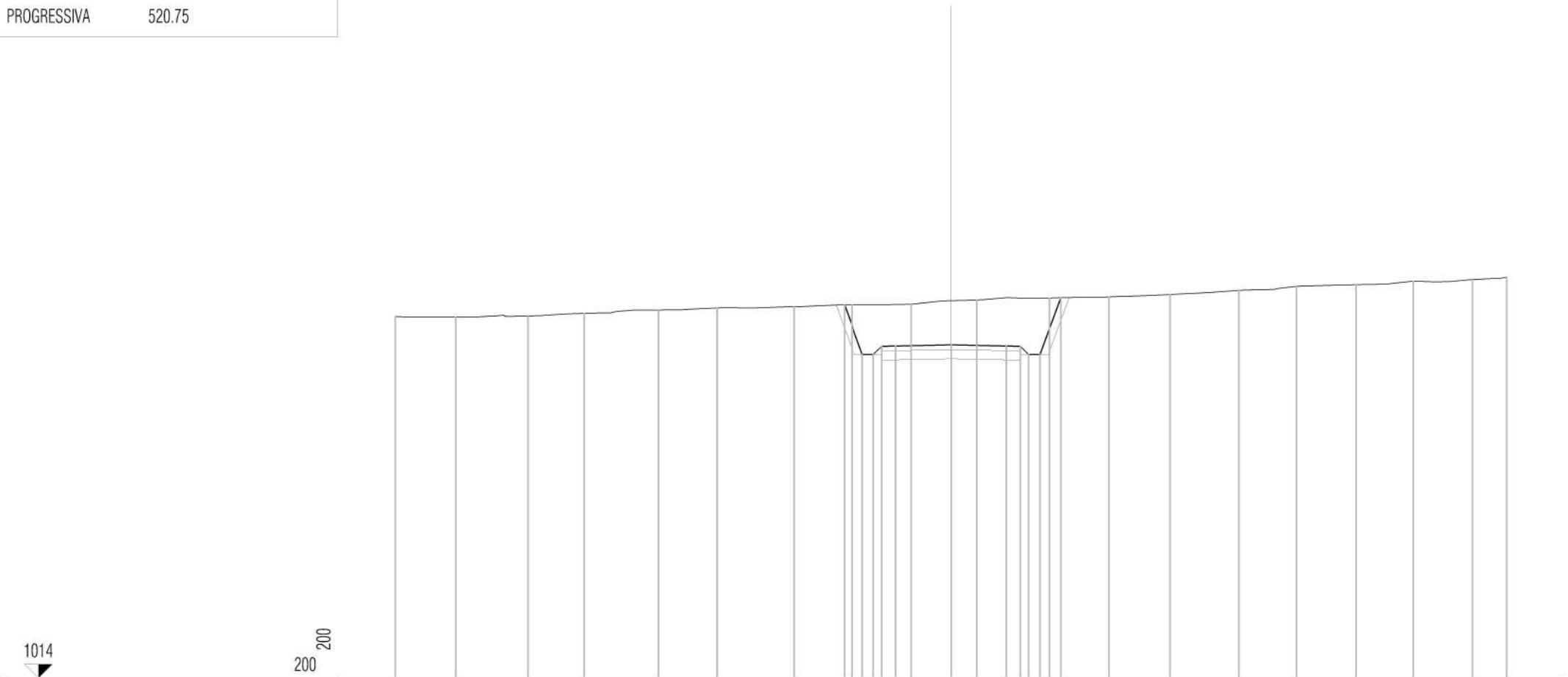
PROGRESSIVE TERRENO	-20.00	-17.81	-15.62	-13.30	-11.09	-8.71	-6.71	-4.27	-2.04	0.27	2.86	4.93	7.15	9.94	12.07	14.09	16.30	18.39	20.00		
PARZIALI TERRENO		2.19	2.19	2.32	2.21	2.38	2.00	2.44	2.23	2.31	2.59	2.07	2.22	2.79	2.13	2.02	2.21	2.09	1.61		
QUOTE TERRENO	1034.87	1034.69	1034.85	1034.93	1034.89	1034.82	1034.92	1034.84	1034.90	1034.90	1035.01	1034.97	1035.06	1034.81	1034.72	1034.42	1034.17	1034.14	1034.04		
PROGRESSIVE PROGETTO							-5.97	-5.79	-4.29	-3.20	-2.80	-2.50	-2.00	0.00	2.00	2.50	2.80	3.20	4.29	5.79	5.97
PARZIALI PROGETTO							0.18	1.50	1.09	0.40	0.30	0.50	2.00	2.00	0.50	0.30	0.40	1.09	1.50	0.18	
QUOTE PROGETTO							1034.94	1034.44	1034.44	1031.44	1031.44	1031.74	1031.75	1031.79	1031.75	1031.74	1031.44	1031.44	1034.44	1034.44	1034.93

PROFILO	C01
SEZIONE	C01_21
PROGRESSIVA	500.00



PROGRESSIVE TERRENO	-20.00	-17.82	-15.40	-13.28	-11.09	-8.81	-6.55	-3.64	-1.21	0.90	2.98	5.00	7.63	10.06	12.21	14.51	17.00	19.75	20.00		
PARZIALI TERRENO		2.18	2.42	2.12	2.19	2.28	2.26	2.91	2.43	2.11	2.08	2.02	2.63	2.43	2.15	2.30	2.49	2.75	0.25		
QUOTE TERRENO	1030.92	1031.03	1031.28	1031.47	1031.61	1031.75	1031.88	1031.92	1031.85	1031.71	1031.63	1031.52	1031.40	1031.30	1031.14	1031.20	1030.96	1030.78	1030.75		
PROGRESSIVE PROGETTO							-6.24	-5.79	-4.29	-3.20	-2.80	-2.50	-2.00	0.00	2.00	2.50	2.80	3.20	4.29	5.79	6.09
PARZIALI PROGETTO							0.45	1.50	1.09	0.40	0.30	0.50	2.00	2.00	0.50	0.30	0.40	1.09	1.50	0.30	
QUOTE PROGETTO							1031.89	1030.66	1030.66	1027.66	1027.66	1027.96	1027.97	1028.01	1027.97	1027.96	1027.66	1027.66	1030.66	1030.66	1031.48

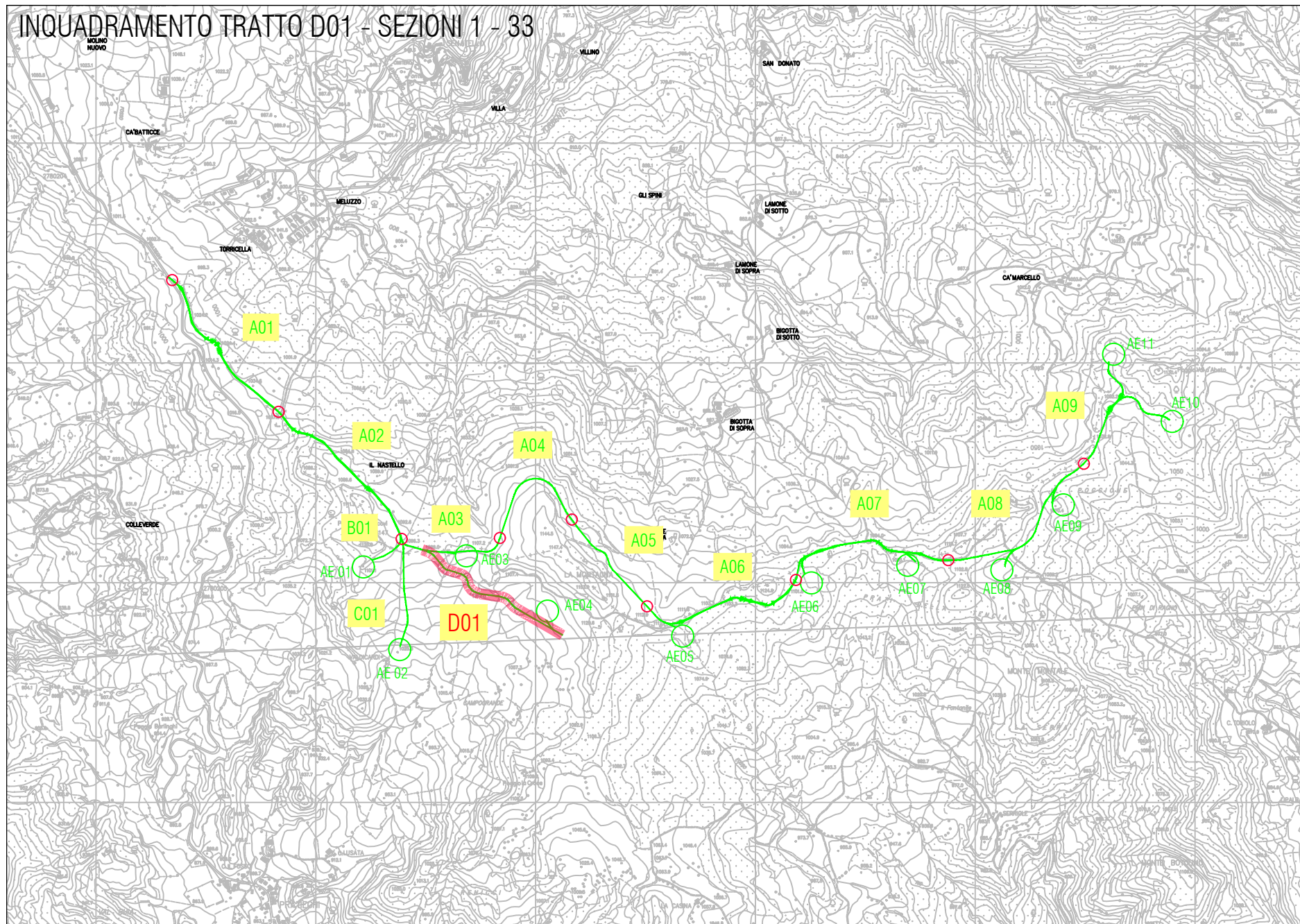
PROFILO	C01
SEZIONE	C01_22
PROGRESSIVA	520.75



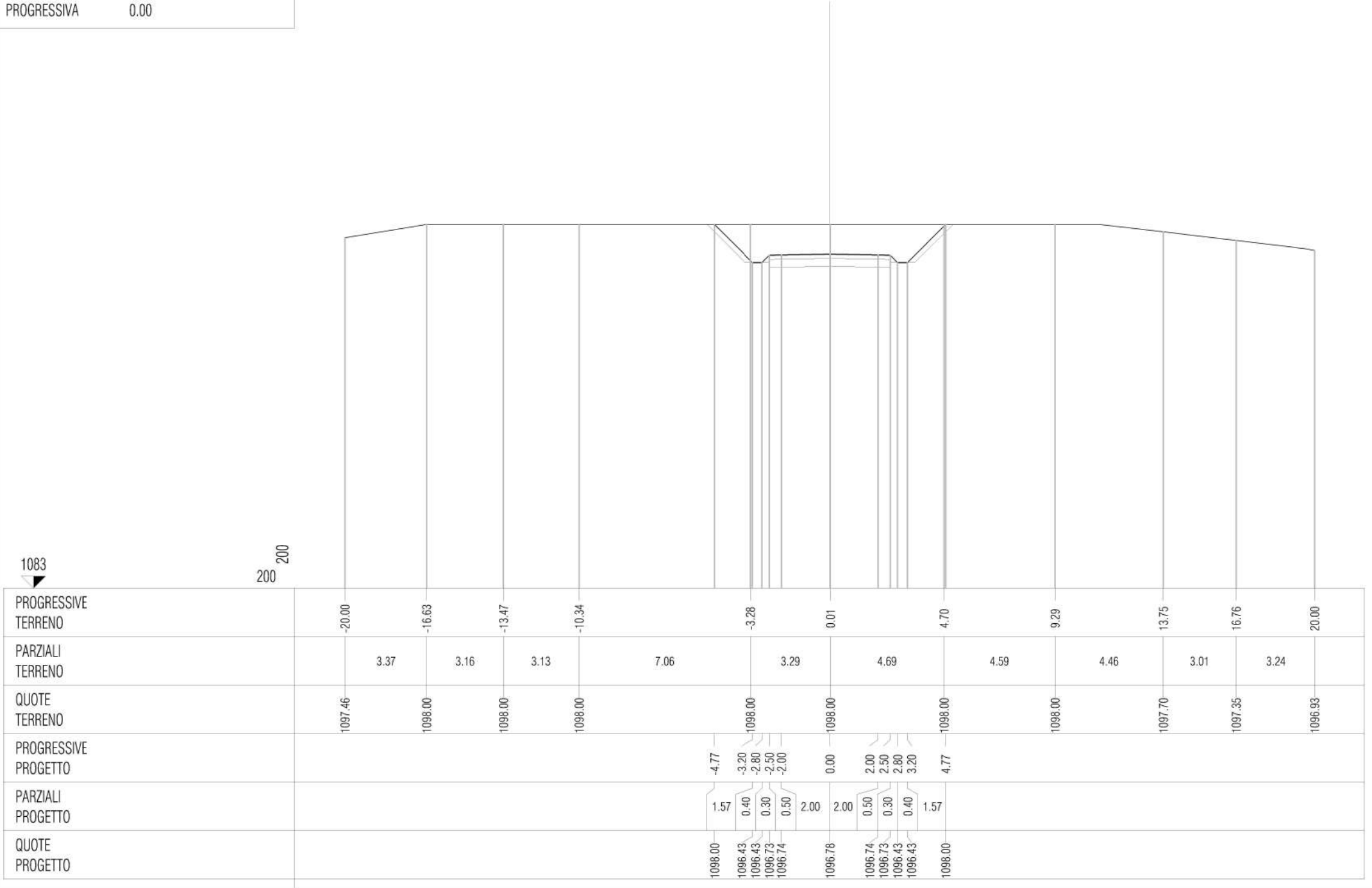
PROGRESSIVE TERRENO	-20.00	-17.84	-15.22	-13.21	-10.52	-8.43	-5.65	-3.95	-1.44	0.92	3.54	5.69	7.88	10.38	12.44	14.57	16.63	18.74	20.00	
PARZIALI TERRENO		2.16	2.62	2.01	2.69	2.09	2.78	2.06	2.15	2.36	2.62	2.15	2.19	2.50	2.06	2.13	2.06	2.11	1.26	
QUOTE TERRENO	1027.01	1027.00	1027.04	1027.14	1027.26	1027.33	1027.38	1027.45	1027.47	1027.61	1027.68	1027.72	1027.81	1027.97	1028.11	1028.17	1028.29	1028.35	1028.44	
PROGRESSIVE PROGETTO								-3.85	-3.20	-2.80	-2.50	-2.00	0.00	2.00	2.50	2.80	3.20	3.95		
PARZIALI PROGETTO								0.65	0.40	0.30	0.50	2.00	2.00	0.50	0.30	0.40	0.75			
QUOTE PROGETTO								1027.44	1025.65	1025.65	1025.95	1025.96	1026.00	1025.96	1025.95	1025.65	1025.65	1027.70		



# INQUADRAMENTO TRATTO D01 - SEZIONI 1 - 33




PROFILO	D01
SEZIONE	D01_1
PROGRESSIVA	0.00






PROFILO	D01
SEZIONE	D01_2
PROGRESSIVA	25.00



PROGRESSIVE TERRENO	-20.00	-12.85	-9.43	-3.77	1.11	4.52	8.19	11.61	15.13	18.27	20.00		
PARZIALI TERRENO		7.15	3.42	5.66	4.88	3.41	3.67	3.42	3.52	3.14	1.73		
QUOTE TERRENO	1094.34	1095.00	1095.12	1096.00	1096.62	1097.00	1097.20	1097.23	1097.11	1096.89	1096.69		
PROGRESSIVE PROGETTO				-3.27	-2.80	-2.50	-2.00	0.36	2.72	3.22	3.52	3.92	5.06
PARZIALI PROGETTO				0.47	0.30	0.50	2.36	2.36	0.50	0.30	0.40	1.14	
QUOTE PROGETTO				1096.07	1096.01	1096.31	1096.30	1096.25	1096.20	1096.19	1095.89	1095.89	1097.03

PROFILO	D01
SEZIONE	D01_3
PROGRESSIVA	50.00



PROGRESSIVE TERRENO	-20.00	-16.33	-12.97	-9.91	-6.32	-3.10	0.55	3.63	6.79	10.65	13.68	17.53	20.00			
PARZIALI TERRENO		3.67	3.36	3.06	3.59	3.22	3.65	3.08	3.16	3.86	3.03	3.85	2.47			
QUOTE TERRENO	1095.16	1095.92	1096.00	1096.00	1096.00	1096.00	1095.62	1095.26	1094.86	1094.23	1093.71	1093.13	1092.78			
PROGRESSIVE PROGETTO						-3.79	-3.20	-2.80	-2.50	-2.00	0.45	2.90	3.40	3.70	4.10	4.19
PARZIALI PROGETTO						0.59	0.40	0.30	0.50	2.45	2.45	0.50	0.30	0.40	0.09	
QUOTE PROGETTO						1096.00	1095.41	1095.41	1095.71	1095.70	1095.65	1095.60	1095.59	1095.29	1095.29	1095.20

PROFILO D01

SEZIONE D01\_4


PROGRESSIVA 75.00

200  
200

1079

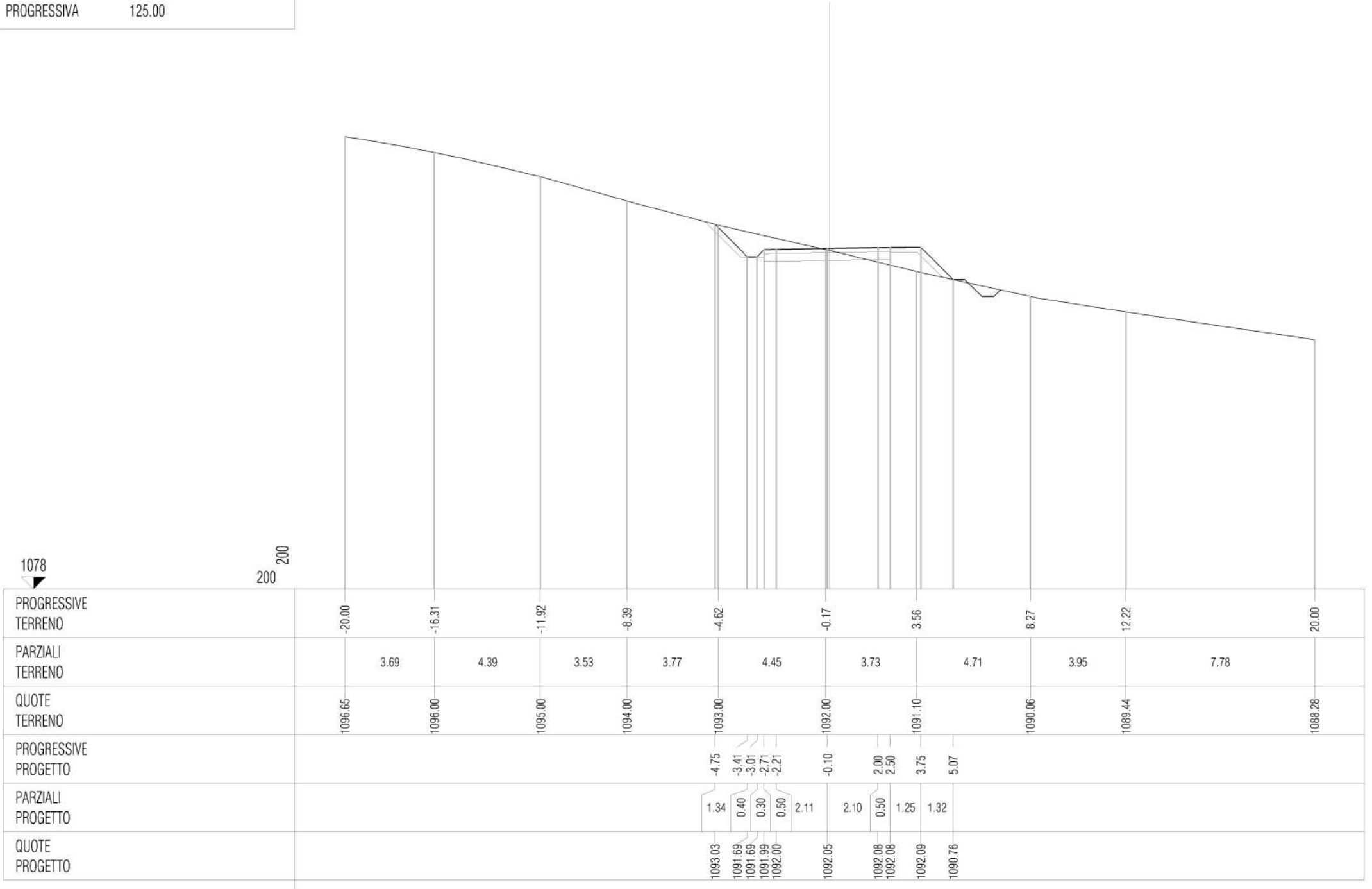
PROGRESSIVE TERRENO	-20.00	-15.90	-12.84	-9.66	-5.93	-2.82	1.76	6.04	10.25	14.29	17.79	20.00			
PARZIALI TERRENO		4.10	3.06	3.18	3.73	3.11	4.58	4.28	4.21	4.04	3.50	2.21			
QUOTE TERRENO	1096.20	1095.38	1094.74	1094.11	1093.43	1092.85	1092.00	1091.32	1090.69	1090.09	1089.57	1089.23			
PROGRESSIVE PROGETTO					-4.87	-3.75	-2.50	-2.00	0.45	2.89	3.39	4.64	7.64	9.14	9.60
PARZIALI PROGETTO					1.12	1.25	0.50	2.45	2.44	0.50	1.25	3.00	1.50	0.46	
QUOTE PROGETTO					1093.23	1094.35	1094.35	1094.34	1094.29	1094.24	1094.23	1094.24	1091.24	1091.24	1090.78

PROFILO D01  
 SEZIONE D01\_5  
 PROGRESSIVA 100.00




PROGRESSIVE TERRENO	-20.00	-16.29	-10.43	-6.21	-1.30	3.44	6.70	10.34	14.19	17.56	20.00	
PARZIALI TERRENO		3.71	5.86	4.22	4.91	4.74	3.26	3.64	3.85	3.37	2.44	
QUOTE TERRENO	1094.54	1093.64	1092.42	1091.71	1091.00	1090.42	1090.03	1089.54	1089.00	1088.43	1088.01	
PROGRESSIVE PROGETTO				-5.07	-3.75	-2.50	-2.00	0.00	2.00	2.50	3.75	6.54
PARZIALI PROGETTO				1.32	1.25	0.50	2.00	2.00	0.50	1.25	2.79	
QUOTE PROGETTO				1091.54	1092.86	1092.86	1092.86	1092.89	1092.85	1092.84	1092.84	1090.05

PROFILO	D01
SEZIONE	D01_6
PROGRESSIVA	125.00

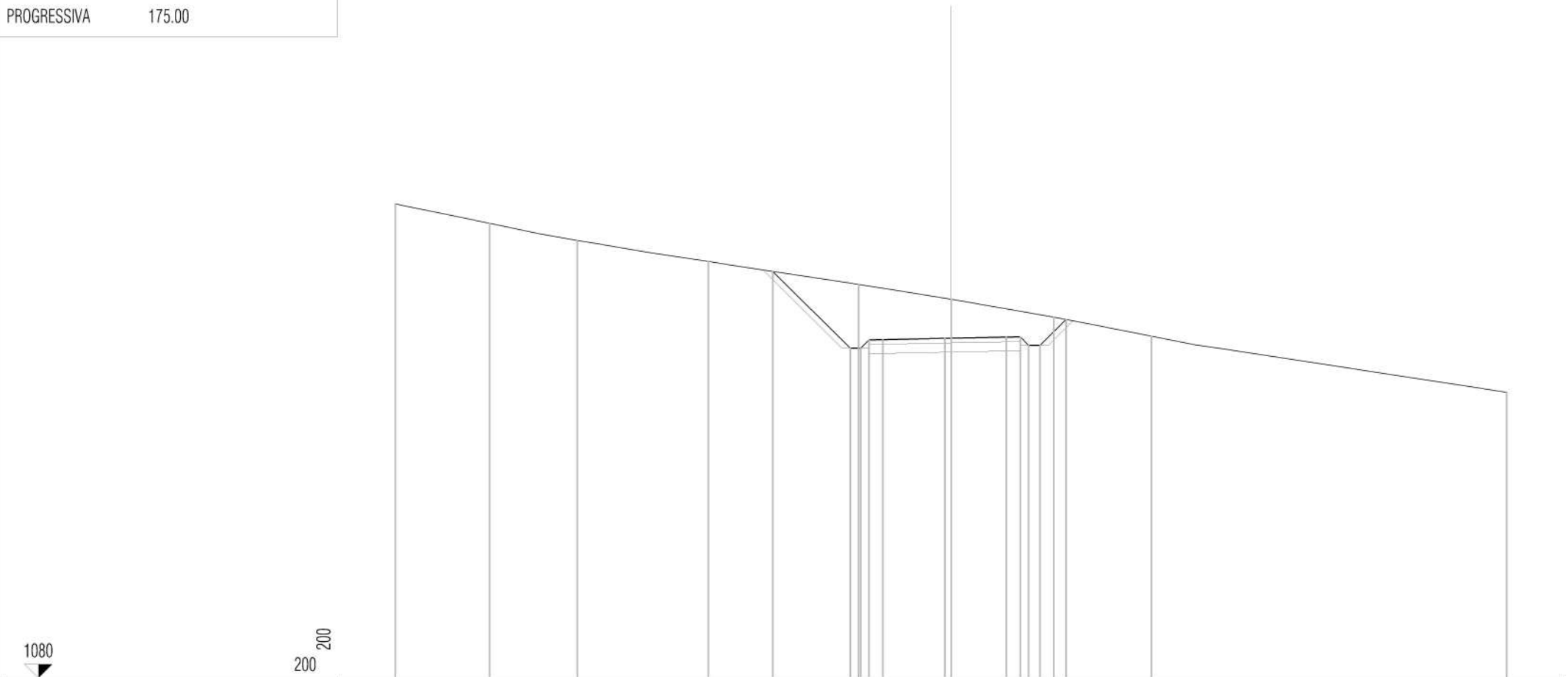


PROFILO	D01
SEZIONE	D01_7
PROGRESSIVA	150.00



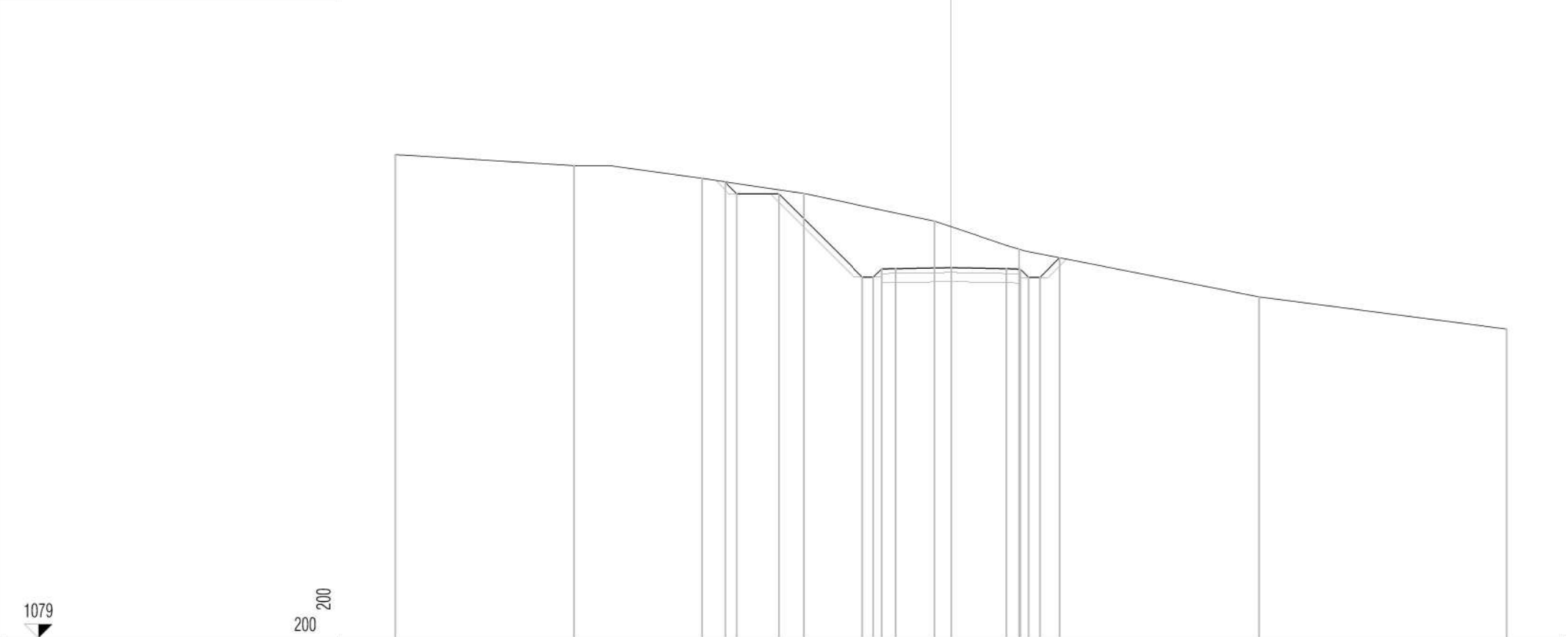
PROGRESSIVE TERRENO	-20.00	-16.70	-12.84	-9.56	-5.73	-1.53	3.24	6.52	9.80	13.08	16.17	19.44	20.00			
PARZIALI TERRENO		3.30	3.86	3.28	3.83	4.20	4.77	3.28	3.28	3.28	3.09	3.27	0.56			
QUOTE TERRENO	1098.34	1097.93	1097.00	1096.00	1095.15	1094.23	1093.21	1092.44	1091.63	1090.82	1090.15	1089.51	1089.40			
PROGRESSIVE PROGETTO				-10.27	-8.83	-7.33	-4.33	-3.93	-3.63	-3.13	-0.56	2.00	2.50	2.80	3.20	4.30
PARZIALI PROGETTO				1.44	1.50	3.00	0.40	0.30	0.50	2.57	2.56	0.50	0.30	0.40	1.10	
QUOTE PROGETTO				1096.21	1094.77	1094.77	1091.77	1091.77	1092.07	1092.08	1092.13	1092.19	1092.20	1091.90	1091.90	1093.00

PROFILO	D01
SEZIONE	D01_8
PROGRESSIVA	175.00



PROGRESSIVE TERRENO	-20.00	-16.60	-13.45	-8.74		-3.33	0.00		3.69	7.22					20.00	
PARZIALI TERRENO		3.40	3.15	4.71	5.41	3.33	3.69	3.53	12.78							
QUOTE TERRENO	1097.08	1096.38	1095.76	1095.00		1094.17	1093.64		1093.00	1092.31					1090.29	
PROGRESSIVE PROGETTO					-6.41	-3.65	-3.25	-2.95	-2.45	-0.22	2.00	2.50	2.80	3.20	4.13	
PARZIALI PROGETTO					2.76	0.40	0.30	0.50	2.23	2.22	0.50	0.30	0.40	0.93		
QUOTE PROGETTO					1094.64	1091.88	1091.88	1092.18	1092.19	1092.23	1092.23	1092.27	1092.28	1091.98	1091.98	1092.91

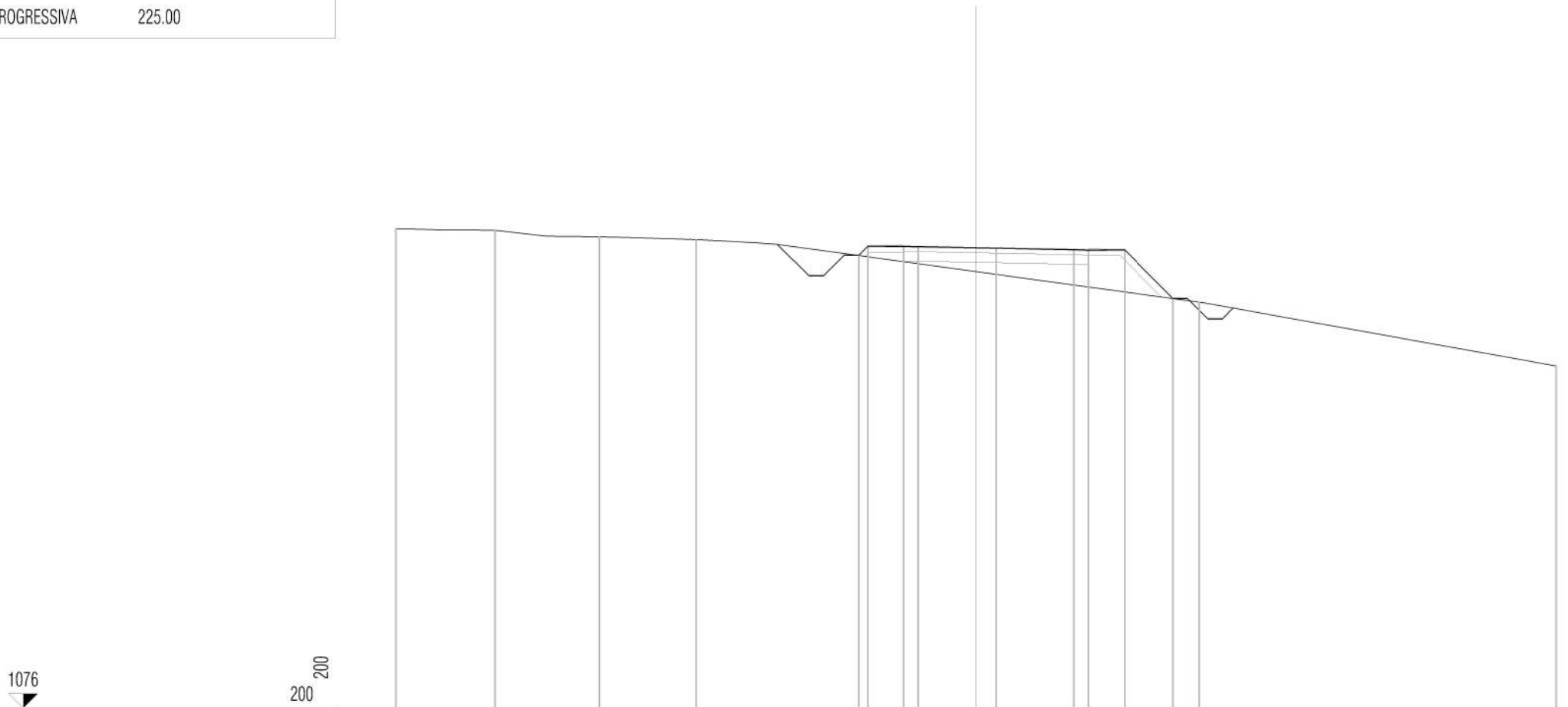
PROFILO	D01
SEZIONE	D01_9
PROGRESSIVA	200.00



PROGRESSIVE TERRENO	-20.00	-13.57	-8.96	-5.31	-0.60	2.46	11.10	20.00							
PARZIALI TERRENO		6.43	4.61	3.65	4.71	3.06	8.64	8.90							
QUOTE TERRENO	1096.39	1096.00	1095.54	1095.00	1094.00	1093.00	1091.28	1090.11							
PROGRESSIVE PROGETTO			-8.13	-7.70	-6.20	-3.20	-2.80	-2.50	-2.00	0.00	2.00	2.50	2.80	3.20	3.91
PARZIALI PROGETTO			0.43	1.50	3.00	0.40	0.30	0.50	2.00	2.00	0.50	0.30	0.40	0.71	
QUOTE PROGETTO			1095.42	1094.99	1094.99	1091.99	1091.99	1092.29	1092.30	1092.33	1092.29	1092.28	1091.98	1091.98	1092.69



PROFILO	D01
SEZIONE	D01_10
PROGRESSIVA	225.00




PROGRESSIVE TERRENO	-20.00	-16.58	-12.99	-9.65							7.70								20.00	
PARZIALI TERRENO		3.42	3.59	3.34				17.35											12.30	
QUOTE TERRENO	1092.53	1092.47	1092.25	1092.15															1090.00	1087.79
PROGRESSIVE PROGETTO																				
PARZIALI PROGETTO																				
QUOTE PROGETTO																				

1076

200

4.07  
 1091.61  
 1091.92  
 0.32  
 1.25  
 1091.92  
 1091.91  
 0.50  
 2.68  
 1091.86  
 2.69  
 3.37  
 1091.81  
 1091.80  
 0.50  
 1.25  
 1091.80  
 5.12  
 1.67  
 1090.12  
 6.79

PROFILO D01  
 SEZIONE D01\_11  
 PROGRESSIVA 250.00



1074  
 200  
 200


PROGRESSIVE TERRENO	-20.00	-12.46	-8.11							10.16		20.00			
PARZIALI TERRENO		7.54	4.35				18.27				9.84				
QUOTE TERRENO	1090.00	1090.00	1090.00							1085.99		1085.35			
PROGRESSIVE PROGETTO				-5.14	-3.75	-2.50	-2.00	0.90		3.80	4.30	5.55	8.55	10.05	11.76
PARZIALI PROGETTO					1.39	1.25	0.50	2.90		2.90	0.50	1.25	3.00	1.50	1.71
QUOTE PROGETTO				1089.35	1090.73	1090.73	1090.72	1090.66		1090.60	1090.59	1090.60	1087.60	1087.60	1085.89

PROFILO	D01
SEZIONE	D01_12
PROGRESSIVA	275.00


1072  
200  
200

PROGRESSIVE TERRENO	-20.00	-14.19							6.90						20.00
PARZIALI TERRENO		5.81			21.09								13.10		
QUOTE TERRENO	1091.07	1090.00							1084.39						1082.30
PROGRESSIVE PROGETTO			-6.10	-4.55	-3.30	-2.80		-0.14	2.52	3.02	4.27	7.27	8.77	11.68	
PARZIALI PROGETTO			1.55	1.25	0.50	2.66		2.66	0.50	1.25	3.00	1.50	2.91		
QUOTE PROGETTO			1087.85	1089.40	1089.40	1089.41		1089.47	1089.52	1089.53	1089.53	1086.53	1086.53	1083.63	

PROFILO	D01
SEZIONE	D01_13
PROGRESSIVA	300.00




PROFILO	D01
SEZIONE	D01_14
PROGRESSIVA	325.00



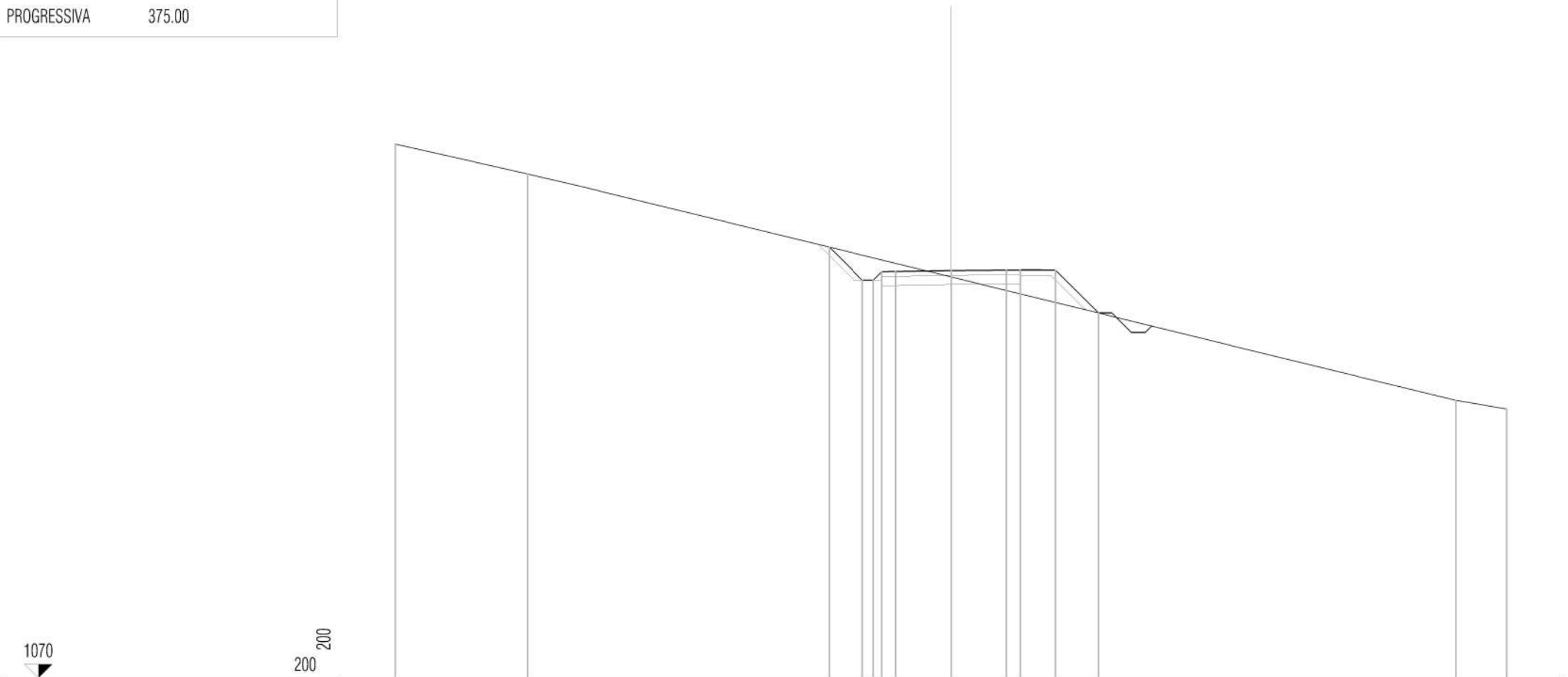
PROGRESSIVE TERRENO	-20.00	-12.30	-6.32	-2.86	9.70	20.00						
PARZIALI TERRENO	7.70	5.98	3.46	12.56	10.30							
QUOTE TERRENO	1081.05	1089.32	1088.00	1087.34	1084.75	1082.67						
PROGRESSIVE PROGETTO			-5.45	-4.32	-3.92	-3.62	-3.12	-0.56	2.00	2.50	3.75	5.12
PARZIALI PROGETTO			1.13	0.40	0.30	0.50	2.56	2.56	0.50	1.25	1.37	
QUOTE PROGETTO			1087.83	1086.71	1086.71	1087.01	1087.02	1087.07	1087.12	1087.13	1087.13	1085.76

PROFILO	D01
SEZIONE	D01_15
PROGRESSIVA	350.00



PROGRESSIVE TERRENO	-20.00	-16.39							16.75	20.00					
PARZIALI TERRENO		3.61					33.14			3.25					
QUOTE TERRENO	1089.49	1088.64							1081.52	1080.96					
PROGRESSIVE PROGETTO															
PARZIALI PROGETTO			0.62	4.95	4.33	3.93	3.63	3.13	2.57	0.56	2.56	0.50	1.25	2.10	5.85
QUOTE PROGETTO			1086.14	1085.51	1085.51	1085.81	1085.82	1085.87	1085.93	1085.94	1085.94	1083.84			


PROFILO	D01
SEZIONE	D01_16
PROGRESSIVA	375.00



PROGRESSIVE TERRENO	-20.00	-15.24								18.16	20.00
PARZIALI TERRENO		4.76						33.40			1.84
QUOTE TERRENO	1089.23	1088.15								1080.00	1079.69
PROGRESSIVE PROGETTO											
PARZIALI PROGETTO											
QUOTE PROGETTO											

	-4.39	-3.20	-2.80	-2.50	-2.00	0.00	2.00	2.50	3.75	5.30
	1.19	0.40	0.30	0.50	2.00	2.00	0.50	1.25	1.55	
	1085.52	1084.33	1084.33	1084.63	1084.64	1084.66	1084.69	1084.69	1084.69	1083.15

PROFILO	D01
SEZIONE	D01_17
PROGRESSIVA	400.00

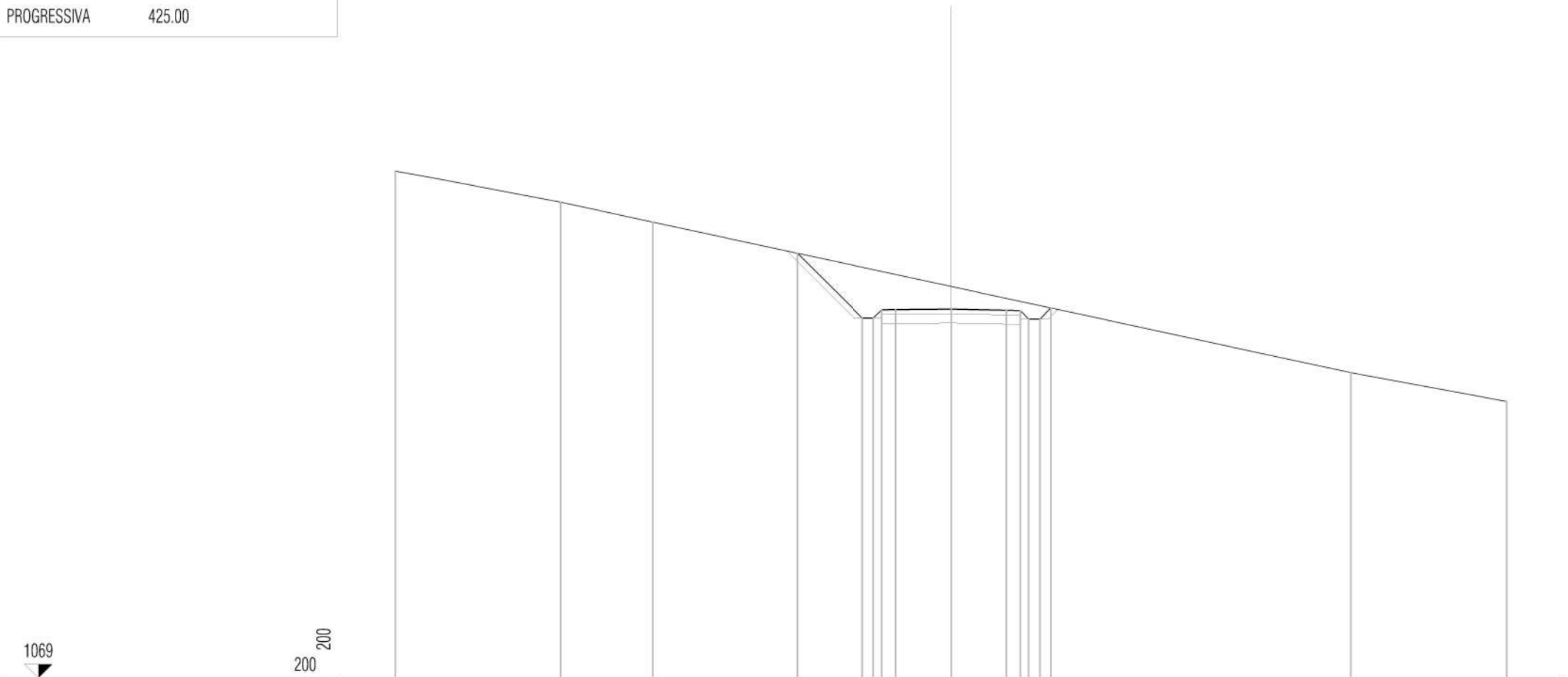


PROGRESSIVE TERRENO	-20.00	-15.71								16.03	20.00
PARZIALI TERRENO		4.29				31.74				3.97	
QUOTE TERRENO	1087.93	1087.02								1080.00	1079.30
PROGRESSIVE PROGETTO											
PARZIALI PROGETTO											
QUOTE PROGETTO											

	-4.64	-3.20	-2.80	-2.50	-2.00	0.00	2.00	2.50	3.75	4.67
	1.44	0.40	0.30	0.50	2.00	2.00	0.50	1.25	0.92	
	1084.57	1083.13	1083.13	1083.43	1083.44	1083.48	1083.44	1083.43	1083.43	1082.51

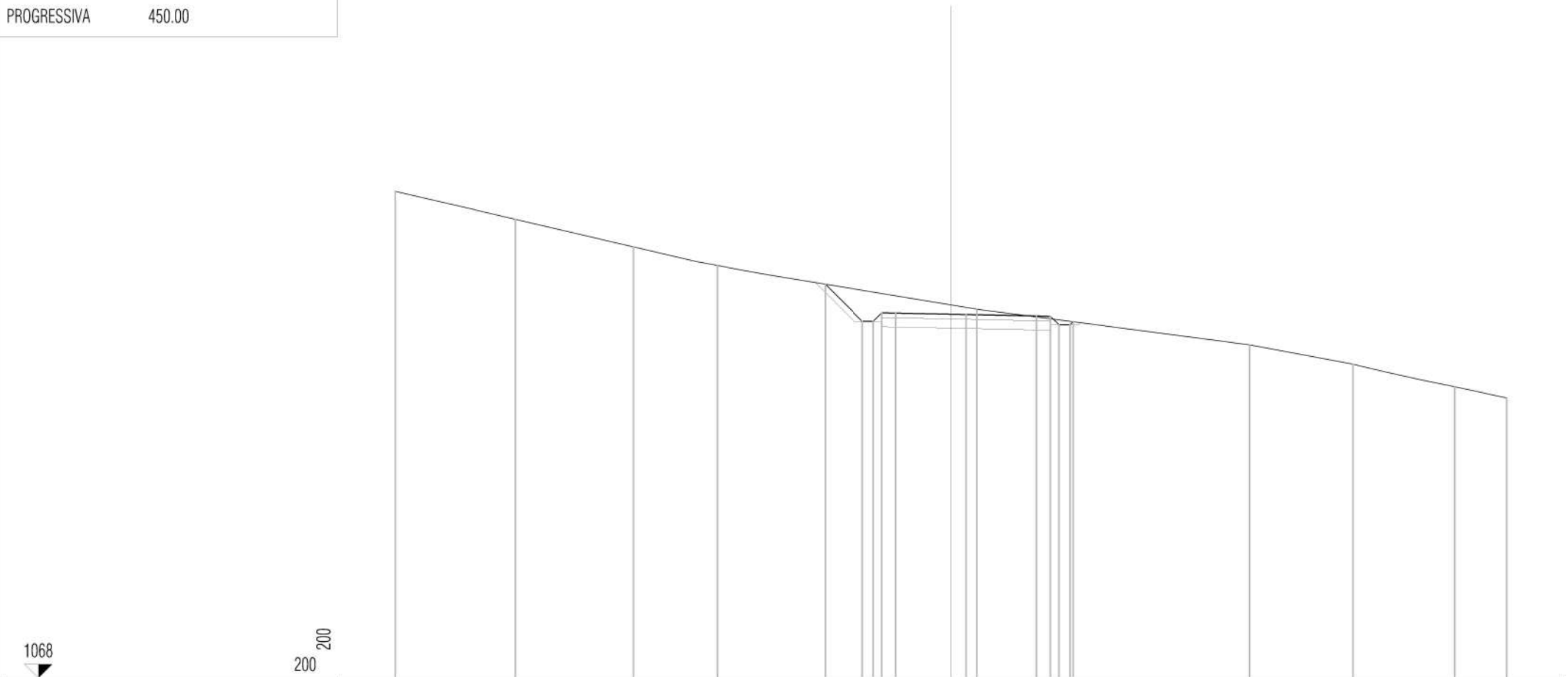


PROFILO	D01
SEZIONE	D01_18
PROGRESSIVA	425.00



PROGRESSIVE TERRENO		-20.00		-14.05		-10.73							14.38		20.00		
PARZIALI TERRENO			5.95		3.32					25.11				5.62			
QUOTE TERRENO		1087.26		1086.14		1085.42							1080.00		1078.96		
PROGRESSIVE PROGETTO							-5.54				0.00		2.00	2.50	3.20	3.60	
PARZIALI PROGETTO							2.34	0.40	0.30	0.50	2.00	2.00	0.50	0.30	0.40	0.40	
QUOTE PROGETTO							1084.30	1081.96	1081.96	1082.26	1082.27	1082.28	1082.24	1082.23	1081.93	1081.93	1082.33


PROFILO D01  
 SEZIONE D01\_19  
 PROGRESSIVA 450.00



PROGRESSIVE TERRENO	-20.00	-15.68	-11.42	-8.41		0.92		10.76	14.45	18.11	20.00
PARZIALI TERRENO		4.32	4.26	3.01	9.33		9.84	3.69	3.66	1.89	
QUOTE TERRENO	1085.53	1084.52	1083.53	1082.86		1081.29		1080.00	1079.31	1078.49	1078.09
PROGRESSIVE PROGETTO					-4.54						
PARZIALI PROGETTO					1.34						
QUOTE PROGETTO					1082.18						


-3.20  
 -2.80  
 -2.50  
 -2.00  
 0.54  
 3.08  
 3.58  
 3.88  
 4.28  
 4.39  
 2.54  
 0.50  
 0.30  
 0.40  
 0.11

PROFILO D01  
 SEZIONE D01\_20  
 PROGRESSIVA 475.00



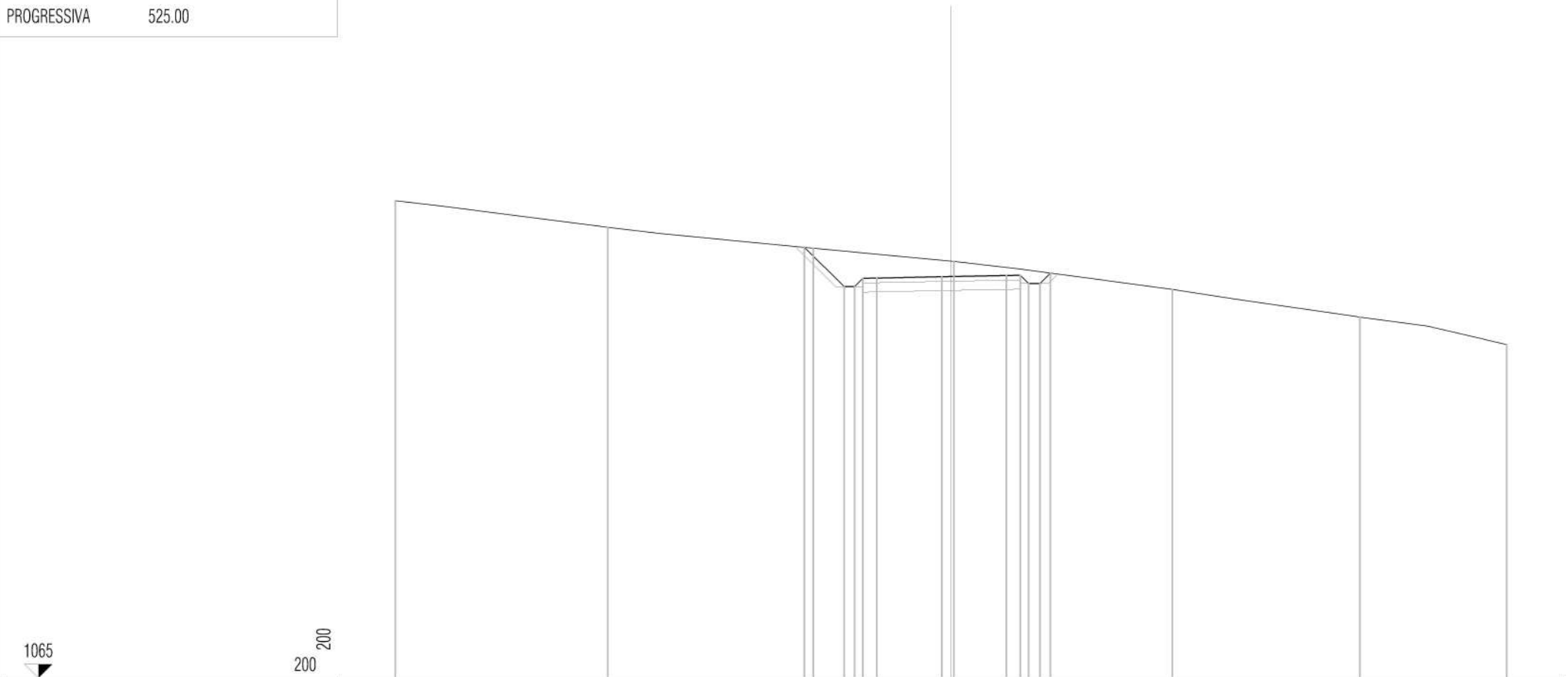
PROGRESSIVE TERRENO	-20.00	-15.98	-12.01		-5.53		-1.60		2.12		5.53		11.37		15.02		20.00
PARZIALI TERRENO		4.02	3.97		6.48		3.93		3.72		3.41		5.84		3.65		4.98
QUOTE TERRENO	1082.61	1082.08	1081.59		1081.00		1080.34		1079.71		1079.05		1078.00		1077.33		1076.52
PROGRESSIVE PROGETTO							4.30				3.12		4.87				
PARZIALI PROGETTO							1.10				0.50		1.25				
QUOTE PROGETTO							1080.80				1079.88		1079.87				

PROFILO	D01
SEZIONE	D01_21
PROGRESSIVA	500.00



PROGRESSIVE TERRENO	-20.00	-14.67	-9.12		-2.47			4.37	8.86	12.99	18.41	20.00
PARZIALI TERRENO		5.33	5.55	6.65		6.84		4.49	4.13	5.42	1.59	
QUOTE TERRENO	1080.17	1079.52	1079.00		1078.00			1077.27	1076.65	1076.00	1075.36	1075.08
PROGRESSIVE PROGETTO				-4.97	-3.75	-2.50	-2.00	0.28	2.55	3.05	4.30	7.00
PARZIALI PROGETTO				1.22	1.25	0.50	2.28	2.27	0.50	1.25	2.70	
QUOTE PROGETTO				1078.46	1079.68	1079.68	1079.67	1079.62	1079.58	1079.57	1079.57	1076.87

PROFILO D01  
 SEZIONE D01\_22  
 PROGRESSIVA 525.00

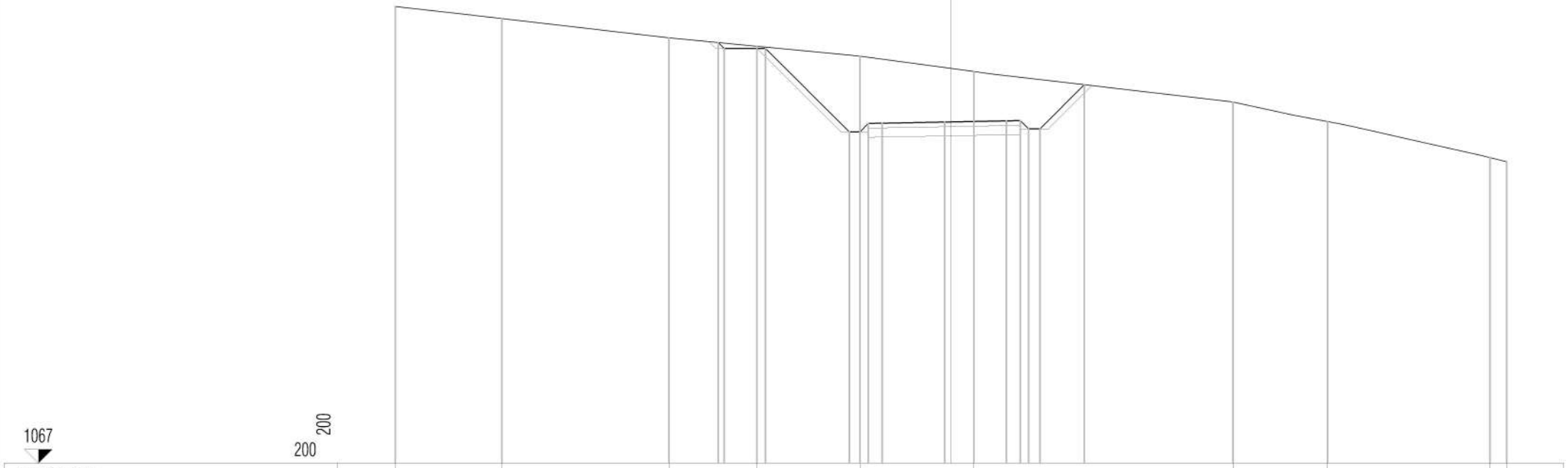


PROGRESSIVE TERRENO	-20.00	-12.34	-4.97	0.09	7.97	14.72	20.00						
PARZIALI TERRENO		7.66	7.37	5.06	7.88	6.75	5.28						
QUOTE TERRENO	1082.19	1081.24	1080.48	1080.00	1079.00	1078.00	1077.00						
PROGRESSIVE PROGETTO			-5.29	-3.87	-3.47	-3.17	-2.67	-0.34	2.00	2.50	2.80	3.20	3.58
PARZIALI PROGETTO			1.42	0.40	0.30	0.50	2.33	2.34	0.50	0.30	0.40	0.38	
QUOTE PROGETTO			1080.51	1079.10	1079.10	1079.40	1079.41	1079.45	1079.50	1079.51	1079.21	1079.21	1079.58

PROFILO D01  
 SEZIONE D01\_23  
 PROGRESSIVA 550.00

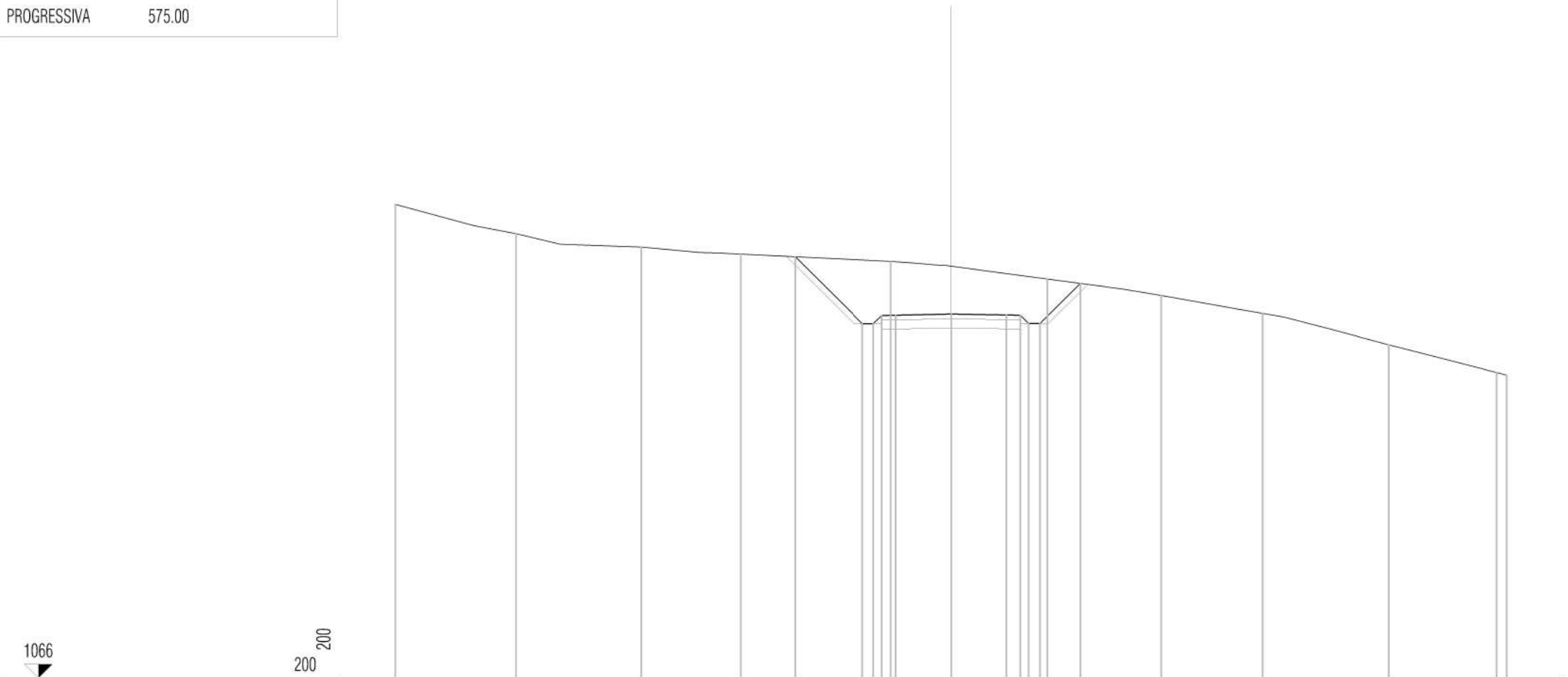
200  
 200

1067




PROGRESSIVE TERRENO	-20.00	-16.16	-10.15	-6.99	-3.27	0.82	10.17	13.55	19.40	20.00								
PARZIALI TERRENO		3.84	6.01	3.16	3.72	4.09	9.35	3.38	5.85	0.60								
QUOTE TERRENO	1083.43	1083.00	1082.31	1082.00	1081.65	1081.10	1080.00	1079.29	1078.00	1077.84								
PROGRESSIVE PROGETTO				-8.39	-8.18	-6.68			-3.68	-3.28	-2.98	-2.48	-0.24	2.00	2.50	2.80	3.20	4.79
PARZIALI PROGETTO				0.21	1.50	3.00			0.40	0.30	0.50	2.24	2.24	0.50	0.30	0.40	1.59	
QUOTE PROGETTO				1082.14	1081.93	1081.93			1078.93	1078.93	1079.23	1079.24	1079.28	1079.32	1079.33	1079.03	1079.03	1080.62

PROFILO	D01
SEZIONE	D01_24
PROGRESSIVA	575.00



PROGRESSIVE TERRENO	-20.00	-15.65	-11.14	-7.56	-2.18	3.47	7.57	11.23	15.76	19.64	20.00				
PARZIALI TERRENO		4.35	4.51	3.58	5.38	5.65	4.10	3.66	4.53	3.88	0.36				
QUOTE TERRENO	1083.06	1082.00	1081.52	1081.27	1081.00	1080.37	1079.77	1079.14	1078.00	1077.00	1076.90				
PROGRESSIVE PROGETTO					-5.61	-3.20	-2.80	-2.50	-2.00	0.00	2.00	2.50	2.80	3.20	4.64
PARZIALI PROGETTO					2.41	0.40	0.30	0.50	2.00	2.00	0.50	0.30	0.40	1.44	
QUOTE PROGETTO					1081.17	1078.76	1078.76	1079.06	1079.07	1079.11	1079.08	1079.07	1078.77	1078.77	1080.21


PROFILO D01  
 SEZIONE D01\_25  
 PROGRESSIVA 600.00



PROGRESSIVE TERRENO	-20.00	-16.93		-10.82	-6.86		-3.12		0.51		3.62	6.79		13.28		18.22	20.00	
PARZIALI TERRENO		3.07	6.11	3.96	3.74	3.63	3.11	3.17	6.49	4.94	1.78							
QUOTE TERRENO	1079.03	1078.48	1078.00	1077.60	1077.00	1076.25	1075.61	1075.00	1074.34	1073.27	1073.01							
PROGRESSIVE PROGETTO					-5.29	-3.75	-2.50	-2.00	0.00	2.00	2.50	3.75	6.75	8.25	9.19			
PARZIALI PROGETTO					1.54	1.25	0.50	2.00	2.00	0.50	1.25	3.00	1.50	0.94				
QUOTE PROGETTO					1077.35	1078.89	1078.89	1078.90	1078.94	1078.90	1078.89	1078.89	1075.89	1075.89	1074.95			




PROFILO	D01
SEZIONE	D01_26
PROGRESSIVA	625.00




PROGRESSIVE TERRENO	-20.00	-12.73	-8.90	-4.09	1.36	4.55	10.05	16.07	20.00				
PARZIALI TERRENO		7.27	3.83	4.81	5.45	3.19	5.50	6.02	3.93				
QUOTE TERRENO	1081.18	1080.40	1080.00	1079.50	1079.00	1078.68	1078.00	1077.33	1076.84				
PROGRESSIVE PROGETTO				-3.50	-3.20	-2.80	-2.50	-2.00	0.00	2.00	2.50	3.75	4.51
PARZIALI PROGETTO				0.30	0.40	0.30	0.50	2.00	2.00	0.50	1.25	0.76	
QUOTE PROGETTO				1079.45	1079.15	1079.15	1079.45	1079.46	1079.50	1079.46	1079.45	1079.45	1078.68

PROFILO	D01
SEZIONE	D01_27
PROGRESSIVA	650.00




PROGRESSIVE TERRENO	-20.00	-16.09	-9.75	-5.12		1.77	7.53	13.10	19.05	20.00				
PARZIALI TERRENO		3.91	6.34	4.63		6.89	5.76	5.57	5.95	0.95				
QUOTE TERRENO	1083.49	1083.10	1082.46	1082.00		1081.26	1080.65	1080.00	1079.31	1079.19				
PROGRESSIVE PROGETTO														
PARZIALI PROGETTO					0.64	0.40	0.30	0.50	2.00	2.00	0.50	1.25	0.53	
QUOTE PROGETTO					1081.87	1081.23	1081.23	1081.53	1081.54	1081.56	1081.54	1081.33	1081.54	1081.00

PROFILO	D01
SEZIONE	D01_28
PROGRESSIVA	675.00




PROGRESSIVE TERRENO	-20.00	-12.53	-9.39	-1.21	4.75	8.05	15.01	20.00	
PARZIALI TERRENO		7.47	3.14	8.18	5.96	3.30	6.96	4.99	
QUOTE TERRENO	1086.23	1085.34	1085.00	1084.03	1083.36	1083.00	1082.22	1081.69	
PROGRESSIVE PROGETTO									
PARZIALI PROGETTO				0.52	2.00	2.00	0.50	1.25	0.73
QUOTE PROGETTO				1084.34	1084.17	1084.13	1084.12	1084.12	1083.39

PROFILO	D01
SEZIONE	D01_29
PROGRESSIVA	700.00



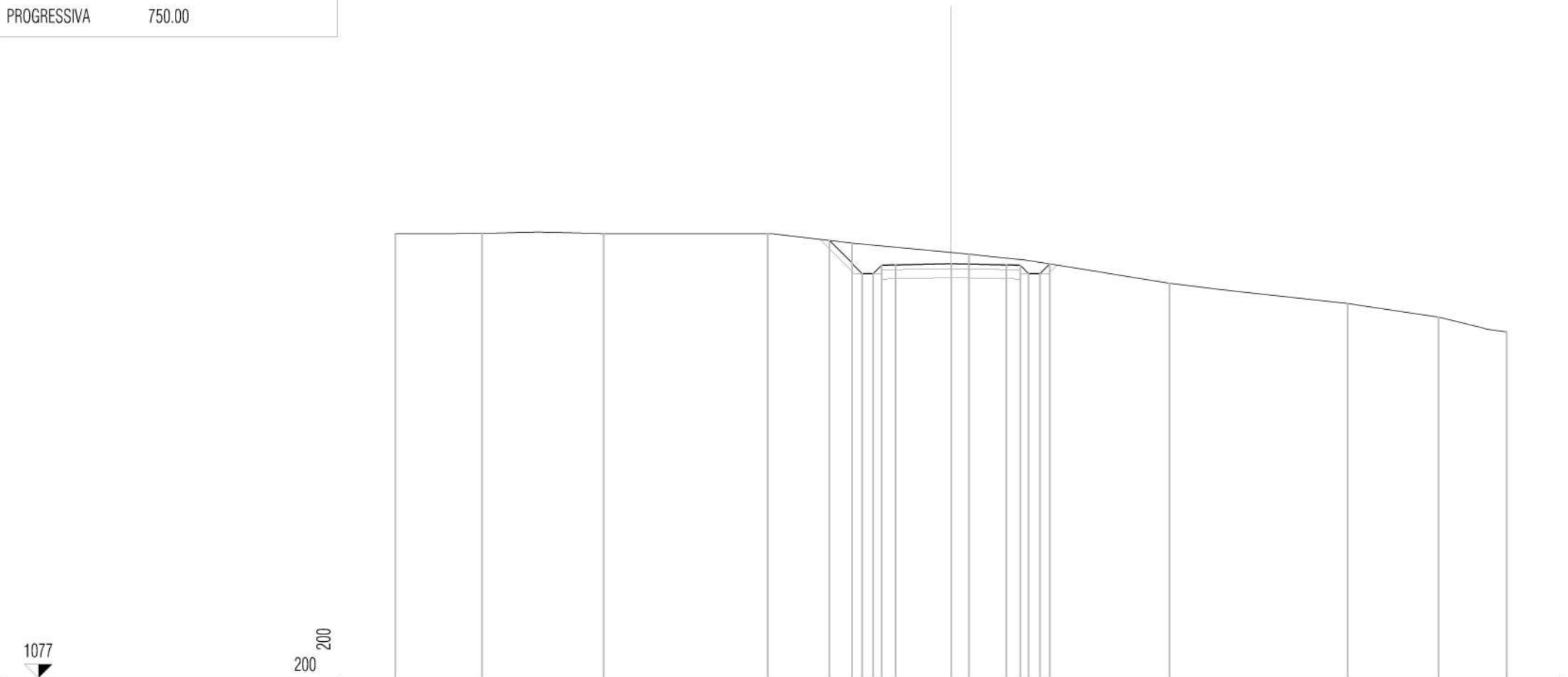
PROGRESSIVE TERRENO	-20.00	-16.94		-9.73		-3.79		1.14		7.73	11.03		18.30	20.00
PARZIALI TERRENO		3.06	7.21		5.94		4.93		6.59	3.30	7.27		1.70	
QUOTE TERRENO	1088.06	1087.80		1087.03		1086.49		1086.00		1085.32	1085.00		1084.00	1083.74
PROGRESSIVE PROGETTO						-3.96	-3.75		2.00	2.50		3.75	4.84	
PARZIALI PROGETTO						0.21	0.25	0.50	2.00	2.00	0.50	1.25	1.09	
QUOTE PROGETTO						1086.50	1086.71	1086.71	1086.72	1086.76	1086.72	1086.71	1086.71	1085.62

PROFILO	D01
SEZIONE	D01_30
PROGRESSIVA	725.00



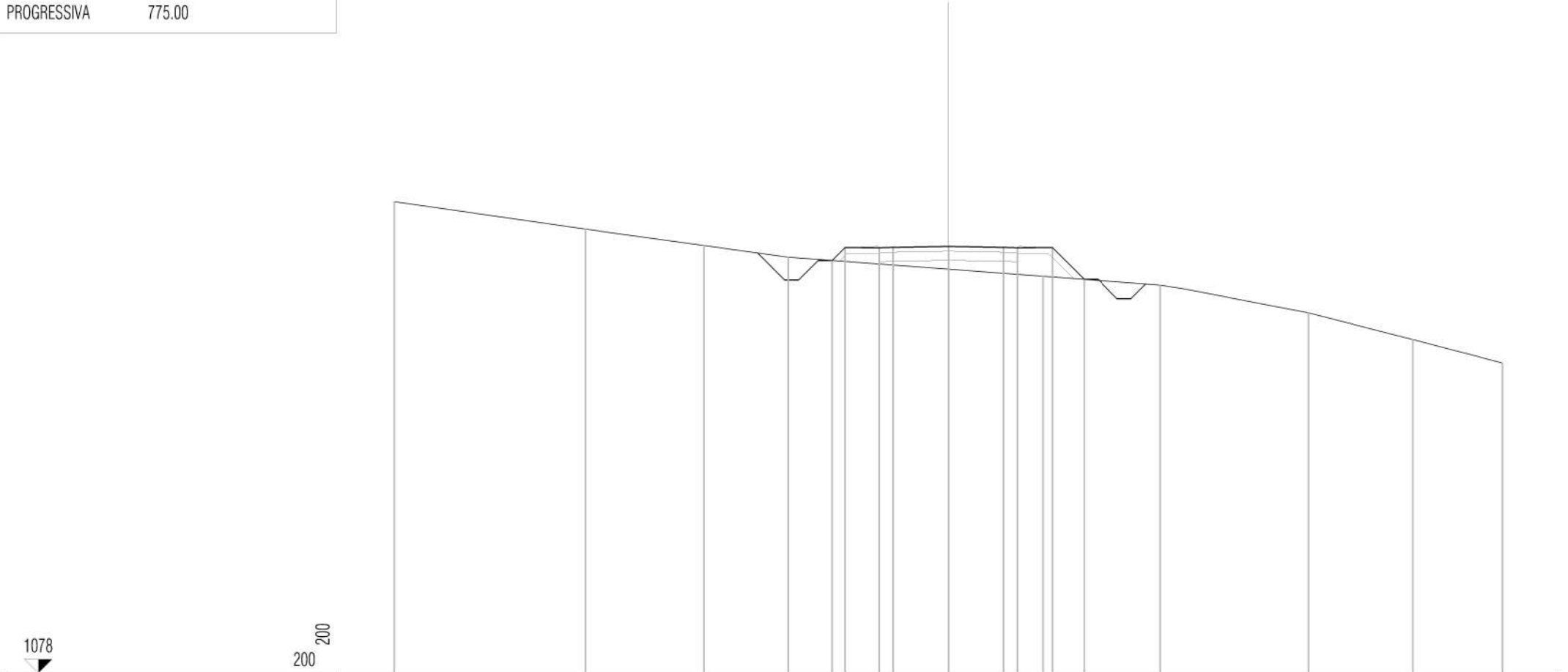
PROGRESSIVE TERRENO	-20.00	-15.75	-8.76	-2.65	2.87	8.28	15.85	20.00						
PARZIALI TERRENO		4.25	6.99	6.11	5.52	5.41	7.57	4.15						
QUOTE TERRENO	1090.42	1090.58	1091.00	1090.00	1089.00	1088.00	1087.11	1086.57						
PROGRESSIVE PROGETTO				-4.57	-3.20	-2.80	-2.50	-2.00	0.00	2.00	2.50	2.80	3.20	3.26
PARZIALI PROGETTO				1.37	0.40	0.30	0.50	2.00	2.00	0.50	0.30	0.40	0.06	
QUOTE PROGETTO				1090.36	1088.99	1088.99	1089.29	1089.30	1089.34	1089.30	1089.29	1088.99	1088.99	1088.93

PROFILO D01  
 SEZIONE D01\_31  
 PROGRESSIVA 750.00



PROGRESSIVE TERRENO	-20.00	-16.88	-12.48	-6.59	-3.59	0.63	7.87	14.27	17.54	20.00					
PARZIALI TERRENO		3.12	4.40	5.89	3.00	4.22	7.24	6.40	3.27	2.46					
QUOTE TERRENO	1093.00	1093.02	1093.00	1093.00	1092.66	1092.27	1091.22	1090.49	1090.00	1089.47					
PROGRESSIVE PROGETTO					-4.39	-3.20	-2.80	-2.50	-2.00	0.00	2.00	2.50	2.80	3.20	3.55
PARZIALI PROGETTO					1.19	0.40	0.30	0.50	2.00	2.00	0.50	0.30	0.40	0.35	
QUOTE PROGETTO					1092.76	1091.57	1091.57	1091.87	1091.88	1091.92	1091.88	1091.87	1091.57	1091.57	1091.91

PROFILO	D01
SEZIONE	D01_32
PROGRESSIVA	775.00

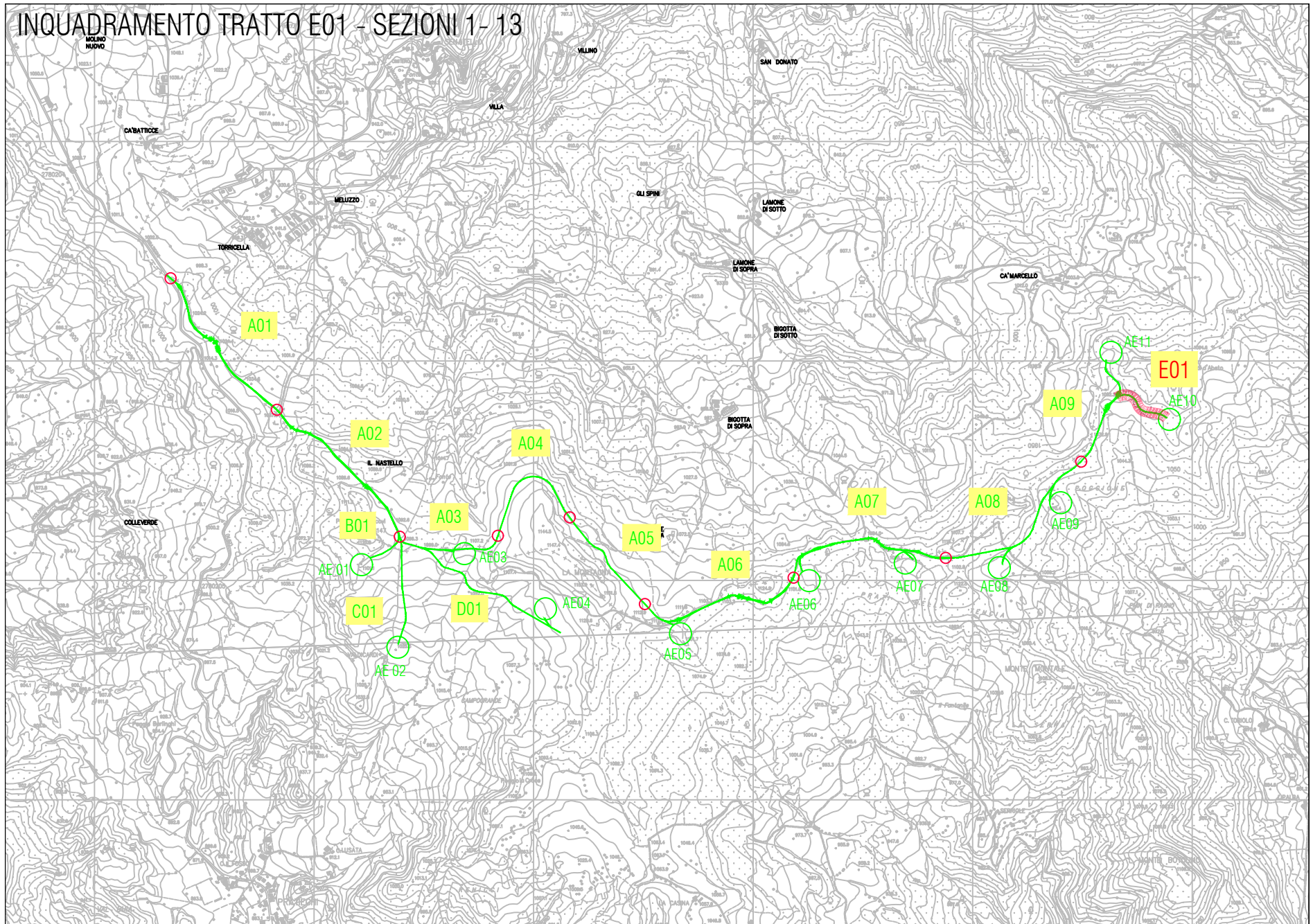


PROGRESSIVE TERRENO	-20.00	-13.09	-8.83	-5.78				3.41	7.65	13.00	16.76	20.00	
PARZIALI TERRENO		6.91	4.26	3.05			9.19		4.24	5.35	3.76	3.24	
QUOTE TERRENO	1095.01	1094.02	1093.43	1093.00				1092.32	1092.00	1091.00	1090.04	1089.18	
PROGRESSIVE PROGETTO					4.21	3.75	2.50	2.00	3.75	4.89			
PARZIALI PROGETTO					0.46	1.25	0.50	2.00	0.50	1.25	1.14		
QUOTE PROGETTO					1092.88	1093.35	1093.35	1093.36	1093.40	1093.36	1093.35	1093.35	1092.21

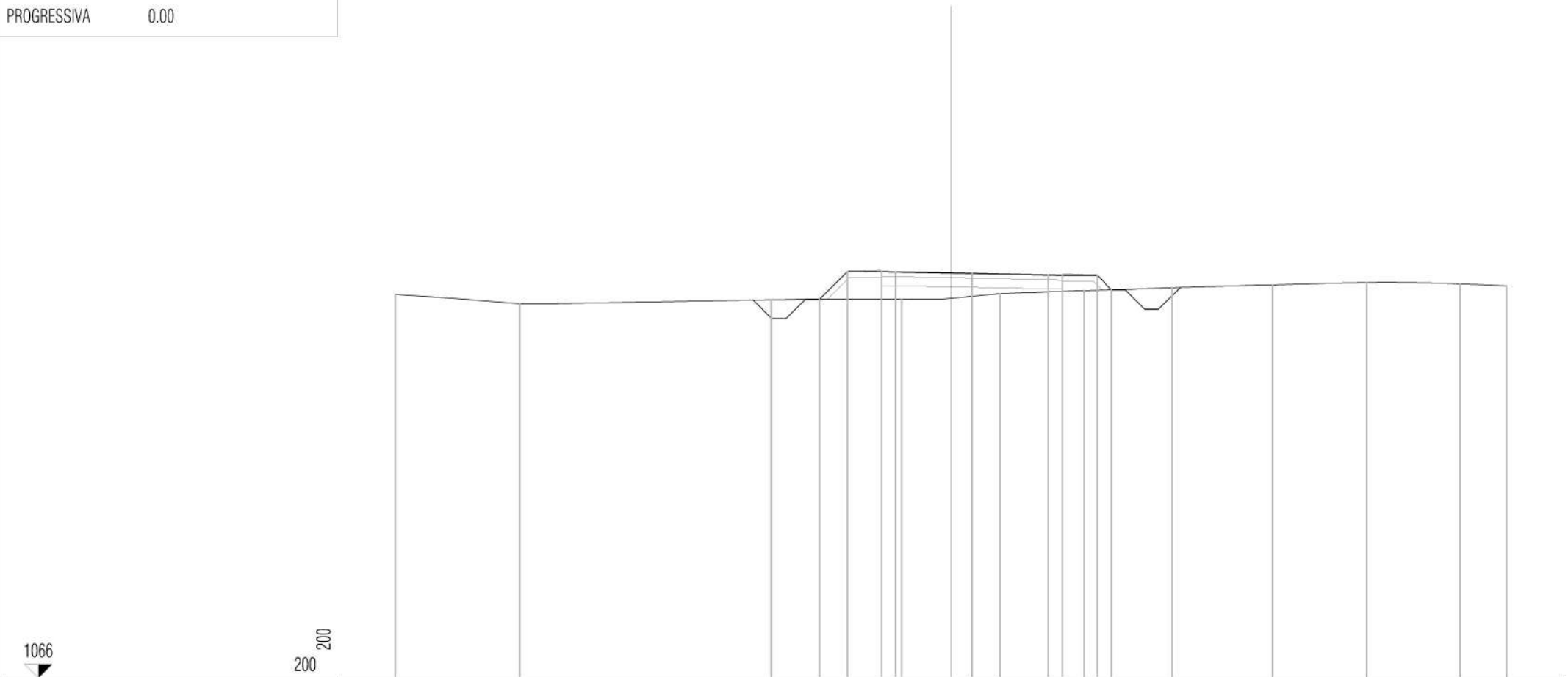




# INQUADRAMENTO TRATTO E01 - SEZIONI 1-13

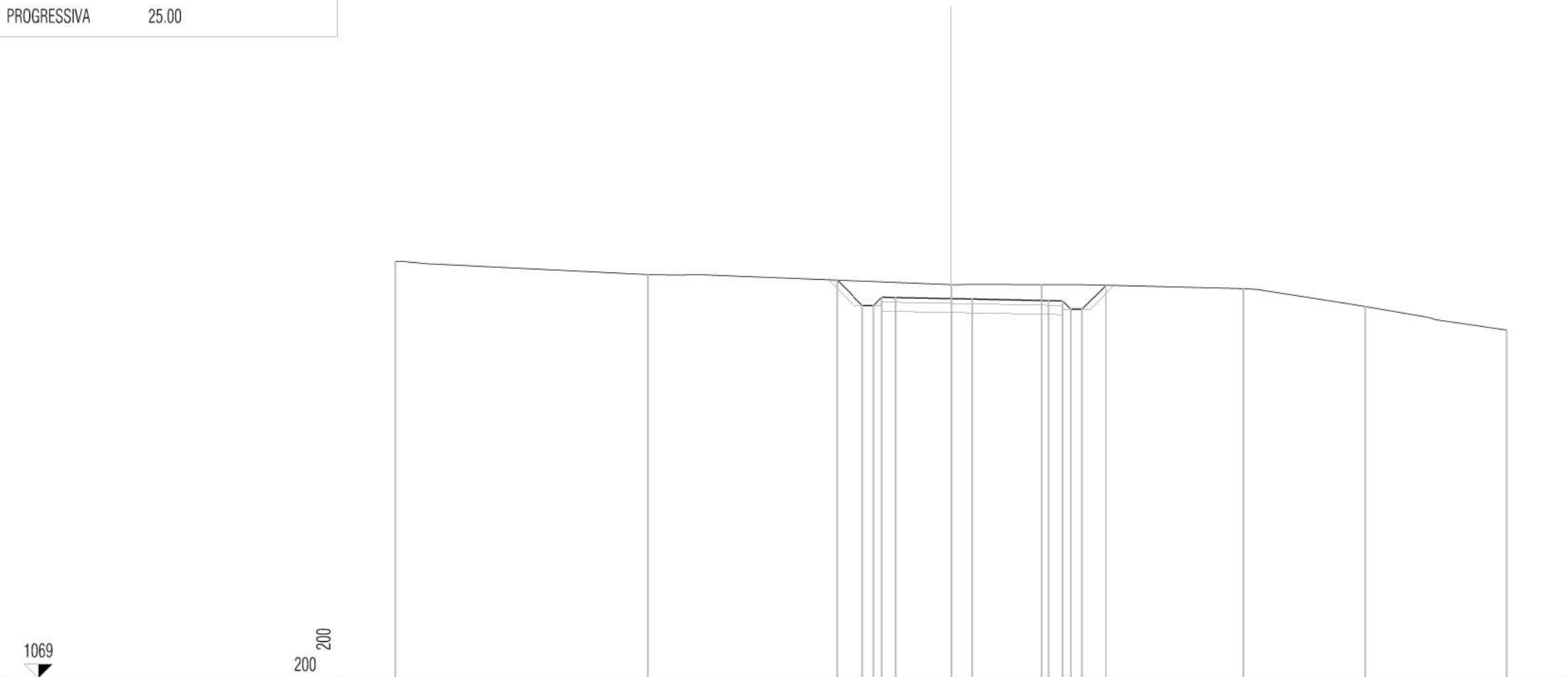


PROFILO	E01
SEZIONE	E01_1
PROGRESSIVA	0.00




PROGRESSIVE TERRENO	-20.00	-15.52		-6.48		-1.78		1.77		4.77		7.96		11.59		14.97		18.30		20.00	
PARZIALI TERRENO		4.48		9.04		4.70		3.55		3.00		3.19		3.63		3.38		3.33		1.70	
QUOTE TERRENO	1079.82		1079.48		1079.62		1079.64		1079.84		1079.95		1080.06		1080.16		1080.24		1080.19		1080.12
PROGRESSIVE PROGETTO						-4.75	-3.75	-2.50	-2.00		0.75	3.50	4.00	5.25	5.77						
PARZIALI PROGETTO						1.00	1.25	0.50	2.75		2.75	0.50	1.25	0.52							
QUOTE PROGETTO					1079.64	1080.64	1080.64	1080.63		1080.57		1080.52	1080.50	1080.51	1079.98						

PROFILO	E01
SEZIONE	E01_2
PROGRESSIVA	25.00




PROGRESSIVE TERRENO	-20.00	-10.90	0.01	3.25	10.55	14.92	20.00
PARZIALI TERRENO		9.10	10.91	3.25	7.29	4.37	5.08
QUOTE TERRENO	1084.00	1083.53	1083.17	1083.17	1083.02	1082.38	1081.53
PROGRESSIVE PROGETTO				-4.11 -3.19 -2.79 -2.49 -1.99	0.76	3.51 4.01 4.31 4.71 5.57	
PARZIALI PROGETTO				0.92 0.40 0.30 0.50	2.75	0.50 0.30 0.40	0.86
QUOTE PROGETTO				1083.33 1082.41 1082.71 1082.70	1082.65	1082.59 1082.58 1082.28 1083.15	

PROFILO	E01
SEZIONE	E01_3
PROGRESSIVA	50.00



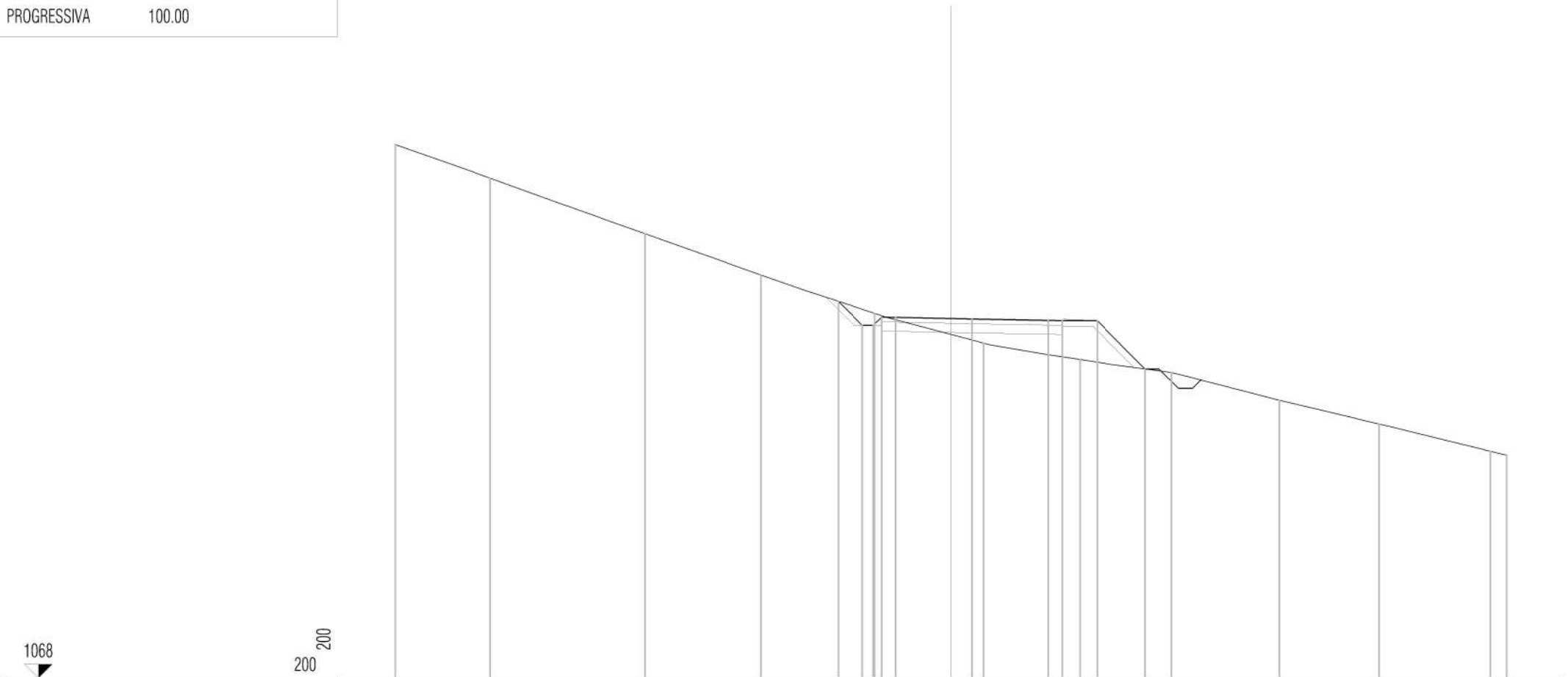
PROGRESSIVE TERRENO	-20.00	-14.57	-10.49	-7.13	-3.62				7.24	10.26	13.59	17.65	20.00			
PARZIALI TERRENO		5.43	4.08	3.36	3.51		10.86		3.02	3.33	4.06	2.35				
QUOTE TERRENO	1087.38	1086.00	1085.00	1084.16	1083.53				1082.39	1082.24	1082.07	1081.61	1081.30			
PROGRESSIVE PROGETTO					-3.76	-3.20	-2.80	-2.50	-2.00		0.75	3.50	4.00	5.25	5.93	
PARZIALI PROGETTO					0.56	0.40	0.30	0.50	2.75		2.75	0.50	1.25	0.68		
QUOTE PROGETTO					1083.56	1083.00	1083.00	1083.30	1083.29		1083.23		1083.18	1083.17	1083.17	1082.49

PROFILO	E01
SEZIONE	E01_4
PROGRESSIVA	75.00



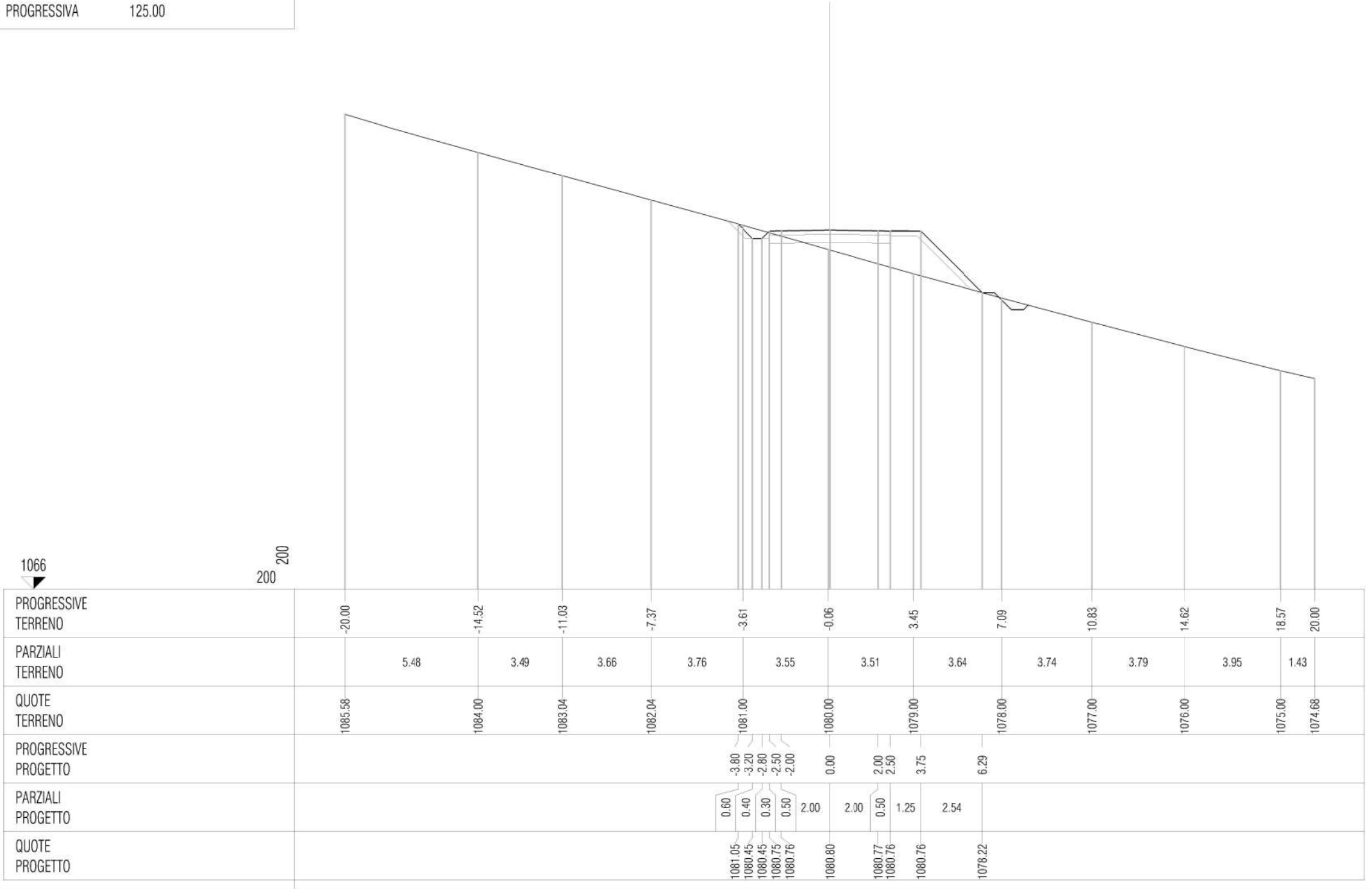
PROGRESSIVE TERRENO	-20.00	-16.02	-12.28	-5.82	-1.98	1.87	9.70	12.72	16.21	19.48	20.00			
PARZIALI TERRENO		3.98	3.74	6.46	3.84	3.85	7.83	3.02	3.49	3.27	0.52			
QUOTE TERRENO	1087.52	1086.00	1084.75	1083.00	1082.27	1081.41	1080.31	1080.09	1079.68	1079.19	1079.11			
PROGRESSIVE PROGETTO					-3.82	-3.20	-2.80	-2.50	-2.00	0.75	3.50	4.00	5.25	6.80
PARZIALI PROGETTO					0.62	0.40	0.30	0.50	2.75	2.75	0.50	1.25	1.55	
QUOTE PROGETTO					1082.67	1082.05	1082.05	1082.35	1082.34	1082.28	1082.23	1082.22	1082.22	1080.67

PROFILO	E01
SEZIONE	E01_5
PROGRESSIVA	100.00




PROGRESSIVE TERRENO	-20.00	-16.59	-11.01	-6.84	-2.75	1.19	4.63	7.94	11.83	15.41	19.42	20.00		
PARZIALI TERRENO		3.41	5.58	4.17	4.09	3.94	3.44	3.31	3.89	3.58	4.01	0.58		
QUOTE TERRENO	1087.21	1086.00	1084.00	1082.52	1081.13	1080.06	1079.48	1079.00	1078.00	1077.15	1076.16	1076.03		
PROGRESSIVE PROGETTO					-4.07	-3.20	-2.80	-2.50	-2.00	0.75	3.50	4.00	5.25	6.99
PARZIALI PROGETTO					0.87	0.40	0.30	0.50	2.75	2.75	0.50	1.25	1.74	
QUOTE PROGETTO					1081.57	1080.70	1080.70	1081.00	1080.99	1080.93	1080.88	1080.87	1080.87	1079.13

PROFILO	E01
SEZIONE	E01_6
PROGRESSIVA	125.00




PROFILO E01  
 SEZIONE E01\_7  
 PROGRESSIVA 150.00



PROGRESSIVE TERRENO	-20.00	-14.10	-9.75	-6.12	-2.17	2.17	6.79	11.95	16.53	19.94	20.00			
PARZIALI TERRENO		5.90	4.35	3.63	3.95	4.34	4.62	5.16	4.58	3.41	0.06			
QUOTE TERRENO	1085.90	1084.14	1083.00	1082.00	1081.00	1080.00	1079.00	1078.00	1077.00	1076.00	1075.98			
PROGRESSIVE PROGETTO				-6.29	-5.00	-4.60	-4.30	-3.80		-0.90	2.00	2.50	3.75	5.69
PARZIALI PROGETTO				1.29	0.40	0.30	0.50	2.90	2.90	0.50	1.25	1.94		
QUOTE PROGETTO				1082.05	1080.75	1081.05	1081.06	1081.12	1081.18	1081.19	1081.19	1079.25		

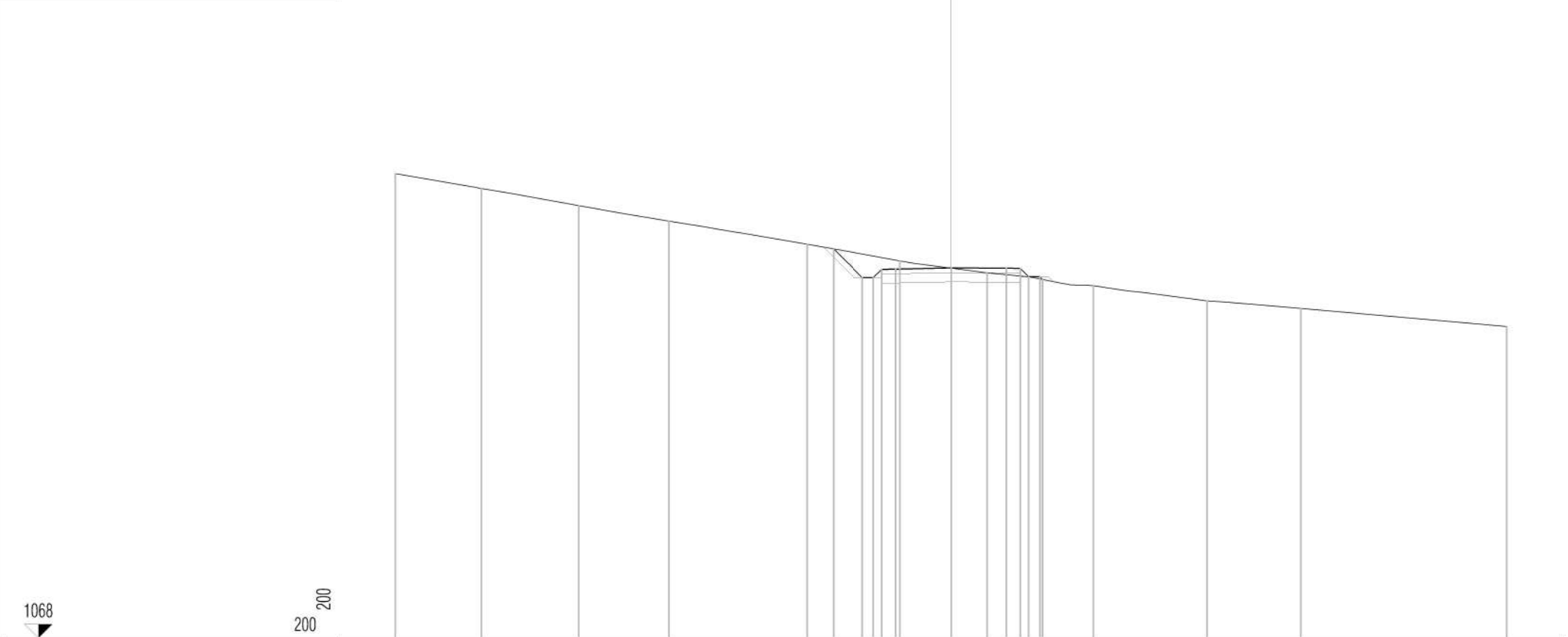


PROFILO	E01
SEZIONE	E01_8
PROGRESSIVA	175.00



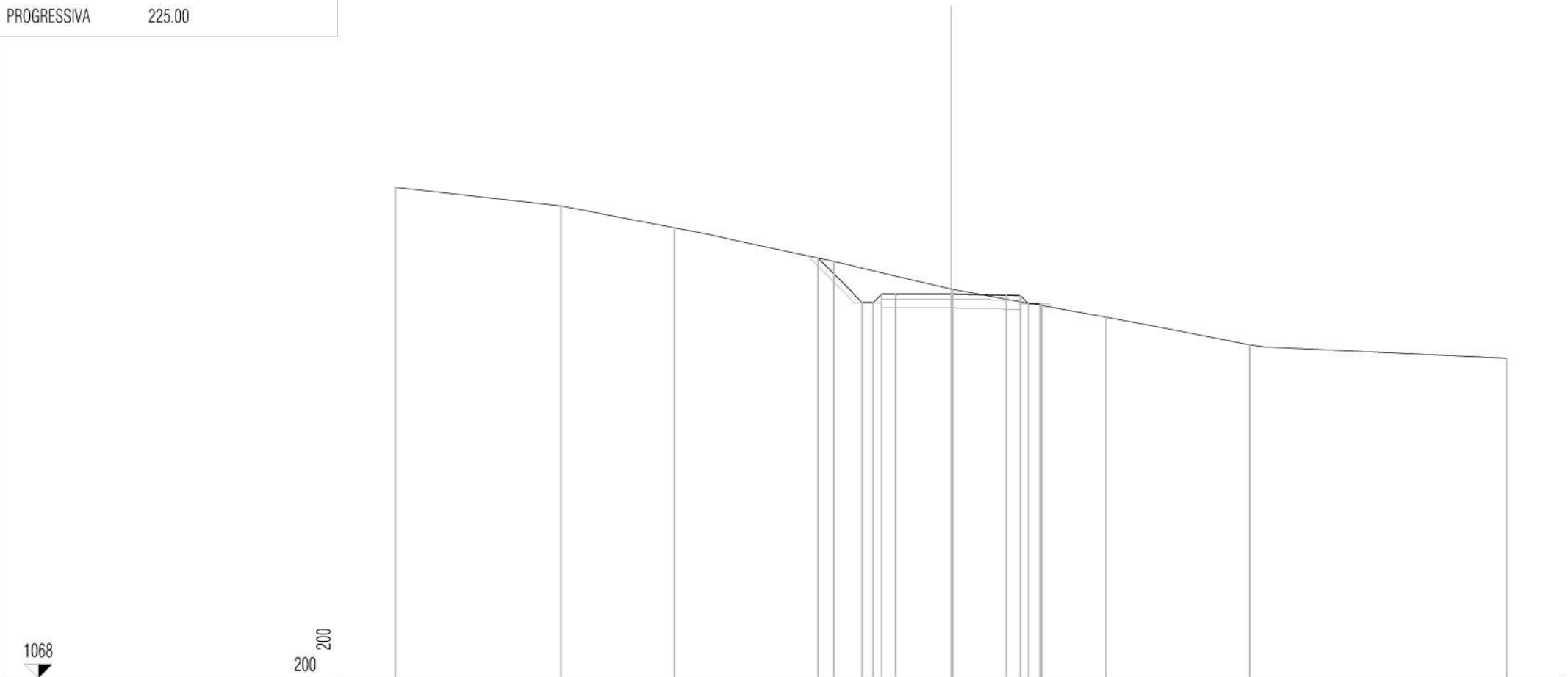
PROGRESSIVE TERRENO	-20.00	-16.39	-13.06	-9.87	-5.68	-2.13	1.14	5.66	9.35	12.94	17.83	20.00		
PARZIALI TERRENO		3.61	3.33	3.19	4.19	3.55	3.27	4.52	3.69	3.59	4.89	2.17		
QUOTE TERRENO	1085.84	1084.79	1083.84	1083.00	1082.00	1081.12	1080.41	1079.57	1079.00	1078.34	1077.53	1077.14		
PROGRESSIVE PROGETTO					-6.15	-4.97	-4.57	-4.27	-3.77	-0.88	2.00	2.50	3.75	5.53
PARZIALI PROGETTO					1.18	0.40	0.30	0.50	2.89	2.88	0.50	1.25	1.78	
QUOTE PROGETTO					1082.11	1080.93	1080.93	1081.23	1081.24	1081.30	1081.36	1081.37	1081.37	1079.59

PROFILO	E01
SEZIONE	E01_9
PROGRESSIVA	200.00



PROGRESSIVE TERRENO	-20.00	-16.90	-13.40	-10.15	-5.18	-1.85	1.31	5.11	9.21	12.60	20.00				
PARZIALI TERRENO		3.10	3.50	3.25	4.97	3.33	3.16	3.80	4.10	3.39	7.40				
QUOTE TERRENO	1084.72	1084.18	1083.56	1083.00	1082.17	1081.57	1081.14	1080.68	1080.14	1079.86	1079.21				
PROGRESSIVE PROGETTO															
PARZIALI PROGETTO					1.04	0.40	0.30	0.50	2.00	2.00	0.50	0.30	0.40	0.10	
QUOTE PROGETTO					1082.01	1080.97	1080.97	1081.27	1081.28	1081.32	1081.31	1081.30	1081.00	1081.00	1080.91

PROFILO	E01
SEZIONE	E01_10
PROGRESSIVA	225.00



PROGRESSIVE TERRENO	-20.00	-14.04	-9.95	-4.23	0.06	5.56	10.78	20.00							
PARZIALI TERRENO		5.96	4.09	5.72	4.29	5.52	5.20	9.22							
QUOTE TERRENO	1085.67	1085.00	1084.21	1083.00	1082.00	1081.00	1080.00	1079.52							
PROGRESSIVE PROGETTO				-4.80	-3.20	-2.80	-2.50	-2.00	0.00	2.00	2.50	2.80	3.20	3.26	
PARZIALI PROGETTO				1.60	0.40	0.30	0.50	2.00	2.00	0.50	0.30	0.40	0.06		
QUOTE PROGETTO				1083.12	1081.52	1081.52	1081.82	1081.83	1081.83	1081.83	1081.79	1081.78	1081.48	1081.48	1081.41


PROFILO E01  
 SEZIONE E01\_11  
 PROGRESSIVA 250.00

200  
 200

1068


PROGRESSIVE TERRENO	-20.00	-15.96	-12.78	-8.73	-4.45	-0.18	4.49	10.01	16.00	20.00			
PARZIALI TERRENO		4.04	3.18	4.05	4.28	4.27	4.67	5.52	5.99	4.00			
QUOTE TERRENO	1085.47	1084.33	1083.42	1082.50	1081.74	1081.00	1080.35	1079.68	1079.05	1078.99			
PROGRESSIVE PROGETTO					-4.44	-3.75	-2.50	-2.00	0.75	3.50	4.00	5.25	7.62
PARZIALI PROGETTO					0.69	1.25	0.50	2.75	2.75	0.50	1.25	2.37	
QUOTE PROGETTO					1081.74	1082.42	1082.42	1082.41	1082.36	1082.30	1082.29	1082.29	1079.93

PROFILO	E01
SEZIONE	E01_12
PROGRESSIVA	275.00



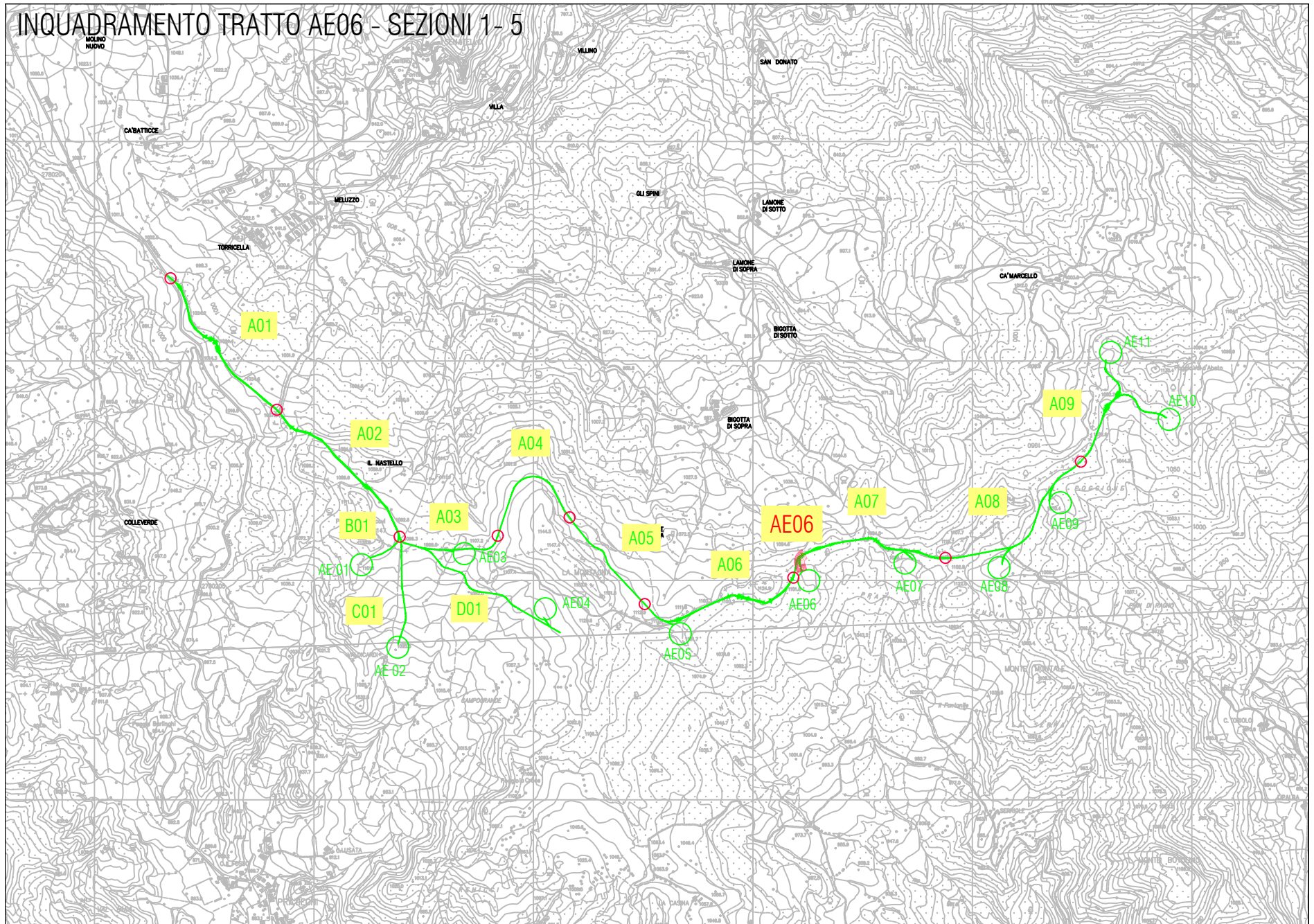
PROGRESSIVE TERRENO	-20.00	-16.24	-12.72	-9.50	-4.75	-0.87	9.32	12.39	20.00				
PARZIALI TERRENO	3.76	3.52	3.22	4.75	3.88	10.19	3.07	7.61					
QUOTE TERRENO	1084.03	1083.32	1082.77	1082.30	1081.58	1081.00	1080.36	1080.00	1079.75				
PROGRESSIVE PROGETTO					-5.02	-3.75	-2.50	-2.00	0.03	2.05	2.35	3.80	6.04
PARZIALI PROGETTO					1.27	1.25	0.50	2.03	2.02	0.50	1.25	2.24	
QUOTE PROGETTO					1081.62	1082.89	1082.89	1082.89	1082.89	1082.85	1082.84	1082.84	1080.60

PROFILO	E01
SEZIONE	E01_13
PROGRESSIVA	279.96

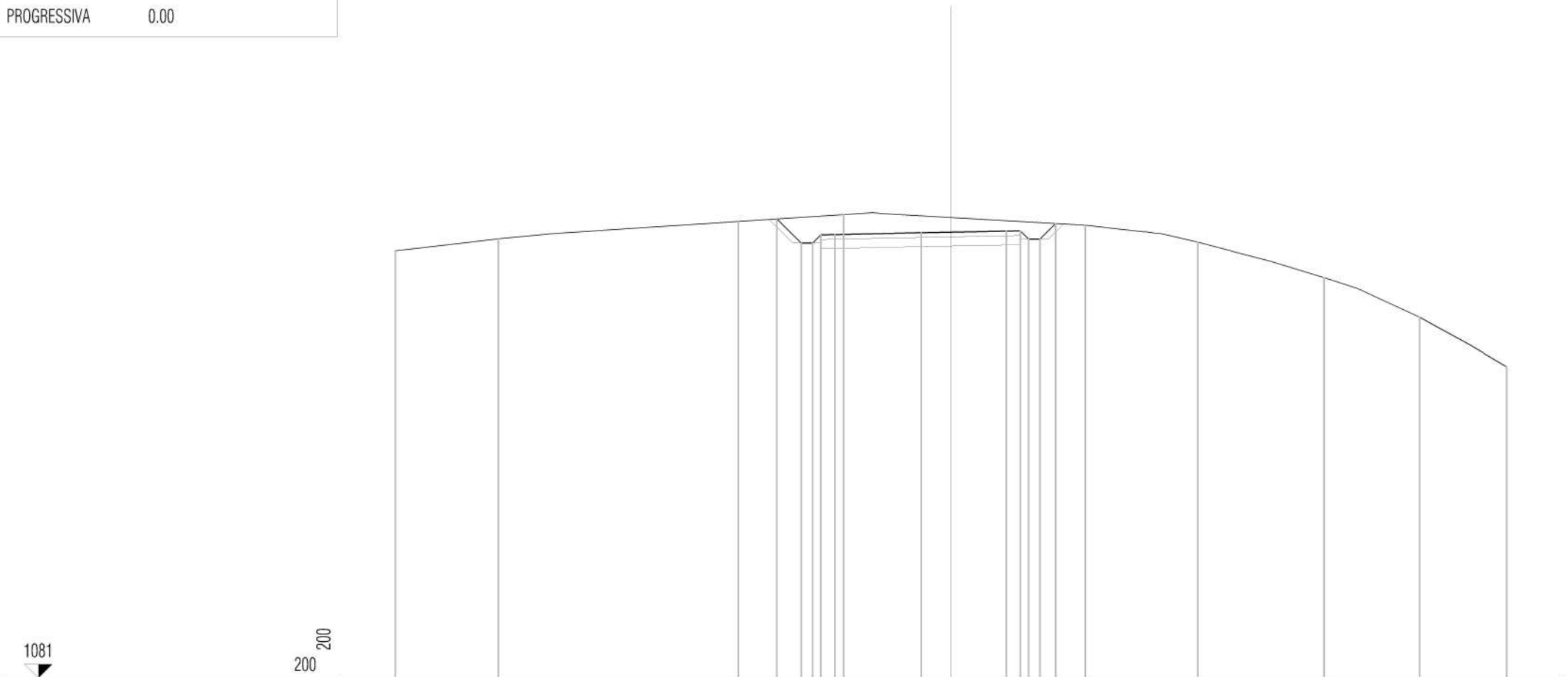


PROGRESSIVE TERRENO	-20.00	-16.77	-13.11	-9.05	-5.98	-1.10	2.02	6.51	9.66	13.25	17.07	20.00		
PARZIALI TERRENO		3.23	3.66	4.06	3.07	4.88	3.12	4.49	3.15	3.59	3.82	2.93		
QUOTE TERRENO	1084.25	1083.77	1083.31	1082.76	1082.23	1081.43	1081.21	1080.84	1080.59	1080.27	1080.05	1079.99		
PROGRESSIVE PROGETTO						-4.69	-3.75	-2.50	-2.00	0.00	2.00	2.50	3.75	5.81
PARZIALI PROGETTO						0.94	1.25	0.50	2.00	2.00	0.50	1.25	2.06	
QUOTE PROGETTO						1082.01	1082.95	1082.95	1082.96	1083.00	1082.96	1082.95	1082.95	1080.89

# INQUADRAMENTO TRATTO AE06 - SEZIONI 1- 5



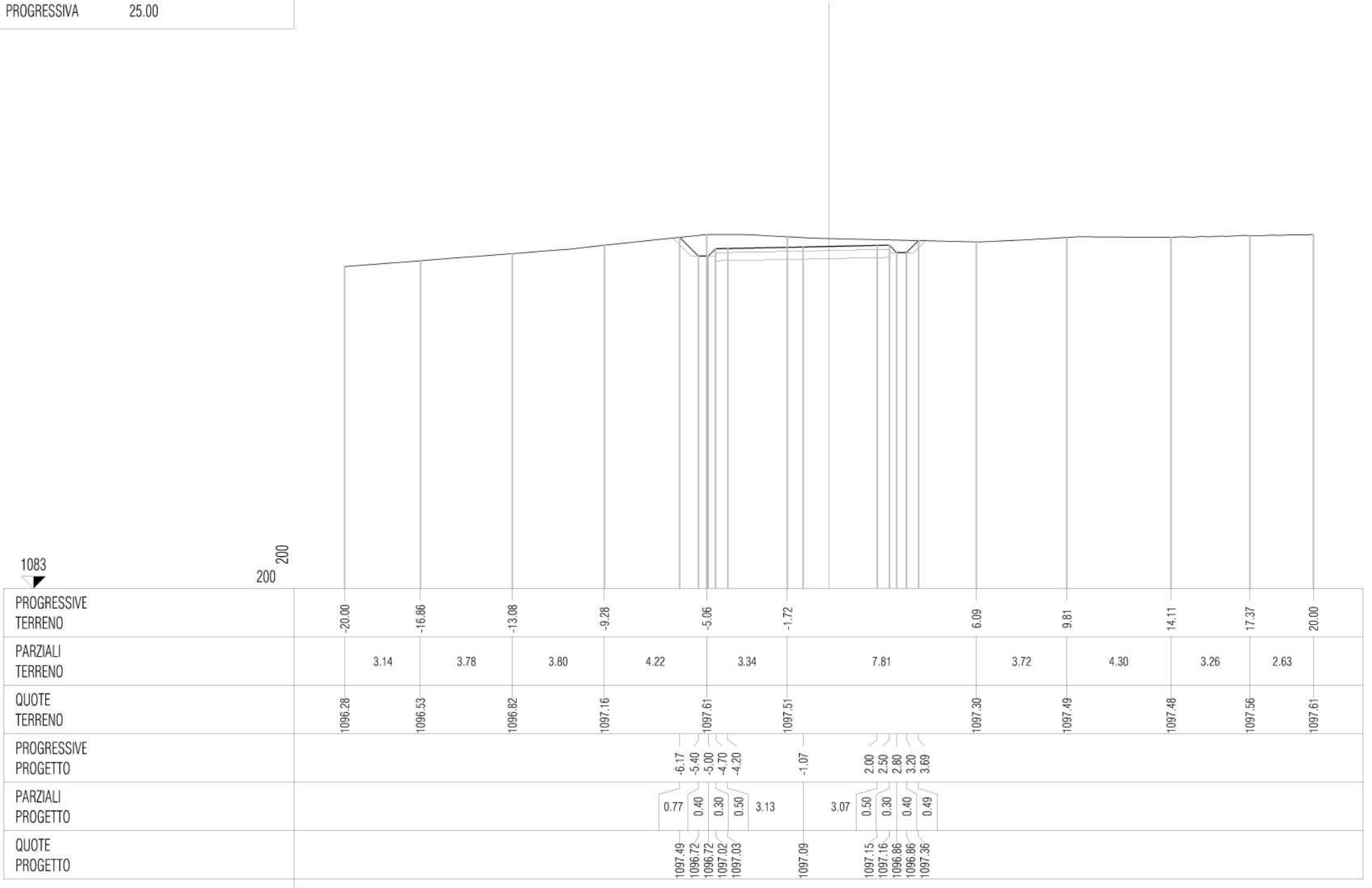
PROFILO	AE06
SEZIONE	AE06_1
PROGRESSIVA	0.00




PROGRESSIVE TERRENO	-20.00	-16.29		-7.64	-3.89		4.82	8.88	13.42	16.86	20.00			
PARZIALI TERRENO		3.71	8.65	3.75		8.71	4.06	4.54	3.44	3.14				
QUOTE TERRENO	1096.39	1096.82		1097.45	1097.69		1097.31	1096.70	1095.42	1094.00	1092.20			
PROGRESSIVE PROGETTO				-6.27	-5.40	-5.00	-4.70	-4.20	-1.07	2.00	2.50	2.80	3.20	3.76
PARZIALI PROGETTO				0.87	0.40	0.30	0.50	3.13	3.07	0.50	0.30	0.40	0.56	
QUOTE PROGETTO				1097.53	1096.66	1096.66	1096.96	1096.97	1097.03	1097.10	1097.11	1096.81	1096.81	1097.37



PROFILO	AE06
SEZIONE	AE06_2
PROGRESSIVA	25.00




PROFILO	AE06
SEZIONE	AE06_3
PROGRESSIVA	50.00




PROGRESSIVE TERRENO	-20.00	-16.87		-9.78	-5.79		-1.42		2.38		8.93	12.66	15.76	18.88	20.00		
PARZIALI TERRENO		3.13	7.09	3.99	4.37	3.80	6.55	3.73	3.10	3.12	1.12						
QUOTE TERRENO	1095.30	1095.43		1095.66	1095.40		1096.99		1097.28		1097.15	1097.16	1097.68	1099.00	1099.54		
PROGRESSIVE PROGETTO					-5.60	-5.40	-5.00	-4.70	-4.20								
PARZIALI PROGETTO					0.20	0.40	0.30	0.50	3.13		3.07	0.50	0.30	0.40	2.08		
QUOTE PROGETTO					1095.53	1095.32	1095.32	1095.62	1095.63		1095.70		1095.76	1095.77	1095.47	1095.47	1097.54

PROFILO	AE06
SEZIONE	AE06_4
PROGRESSIVA	75.00



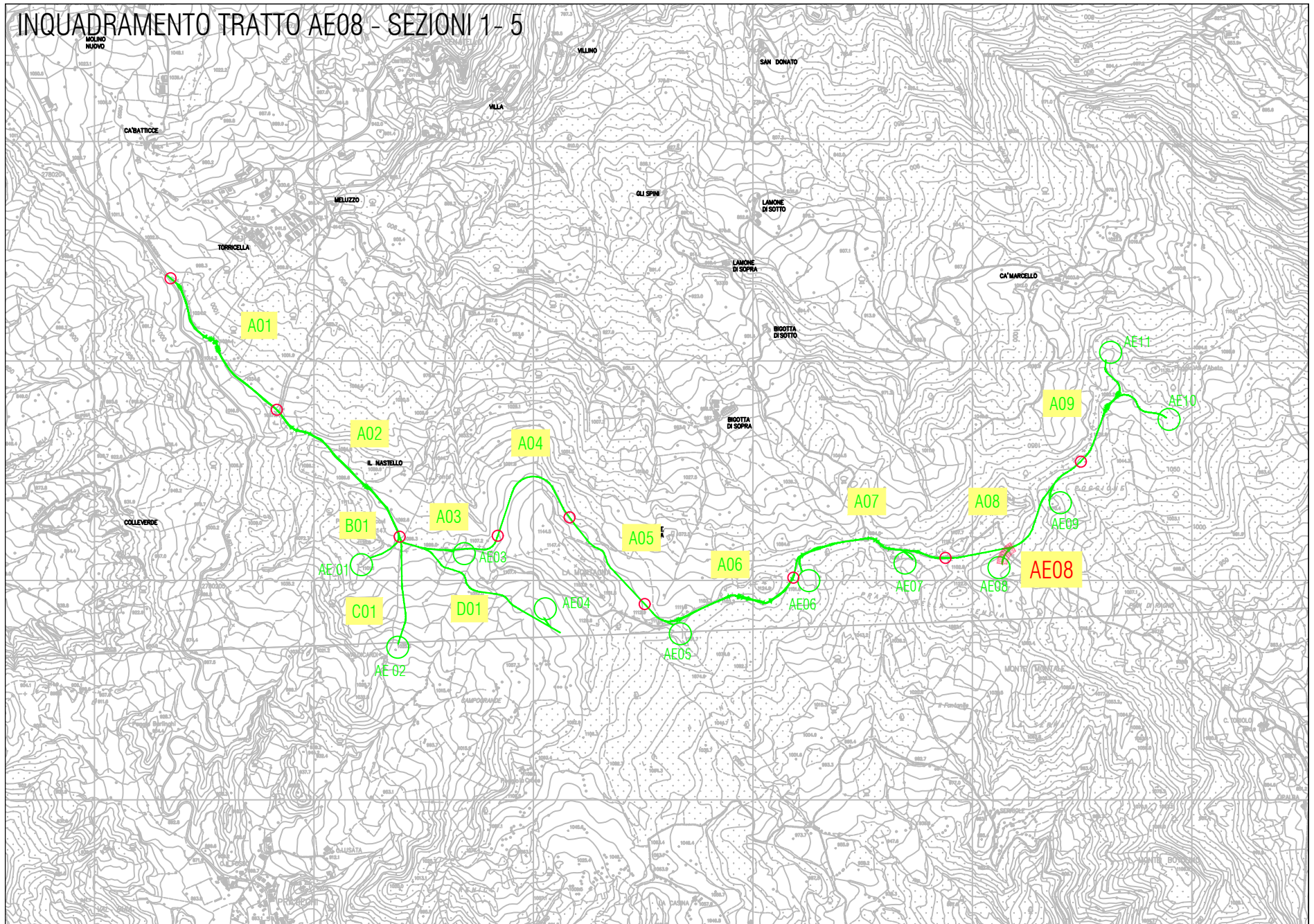
PROGRESSIVE TERRENO	-20.00	-16.41	-13.10	-10.00	-6.20	-2.98	0.22	6.50	10.33	13.44	17.05	20.00				
PARZIALI TERRENO		3.59	3.31	3.10	3.80	3.22	3.20	6.28	3.83	3.11	3.61	2.95				
QUOTE TERRENO	1093.26	1093.59	1094.00	1094.27	1094.51	1094.73	1095.13	1095.61	1095.88	1096.00	1096.56	1096.93				
PROGRESSIVE PROGETTO						-3.79	-3.20	-2.80	-2.50	-2.00	0.00	2.00	2.50	2.80	3.20	4.60
PARZIALI PROGETTO						0.59	0.40	0.30	0.50	2.00	2.00	0.50	0.30	0.40	1.40	
QUOTE PROGETTO						1094.68	1094.09	1094.09	1094.39	1094.40	1094.44	1094.43	1094.43	1094.13	1094.13	1095.53

PROFILO	AE06
SEZIONE	AE06_5
PROGRESSIVA	90.92

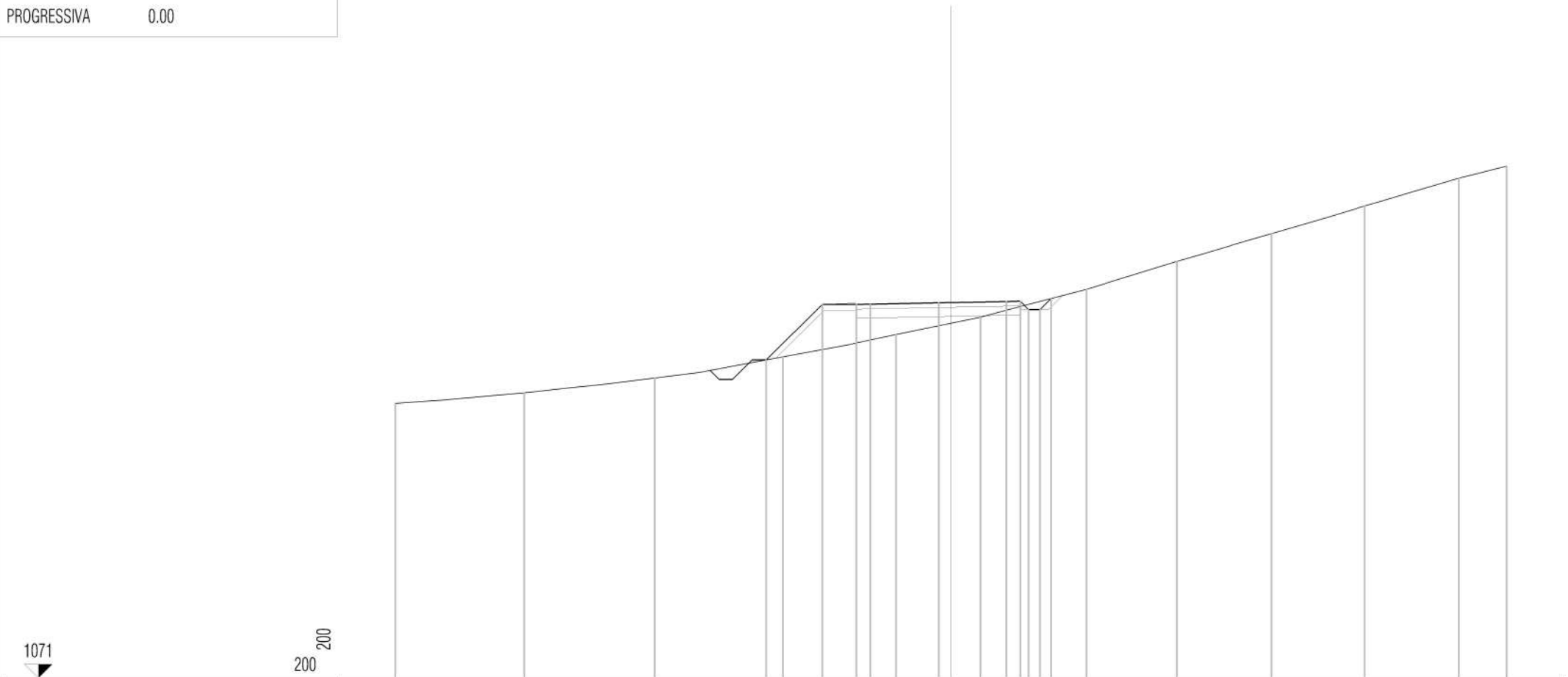


PROGRESSIVE TERRENO	-20.00	-16.52	-12.77	-9.50	-6.18	-2.25	1.08	4.44	12.26	17.76	20.00	
PARZIALI TERRENO		3.48	3.75	3.27	3.32	3.93	3.33	3.36	7.82	5.50	2.24	
QUOTE TERRENO	1092.52	1092.89	1093.29	1093.56	1093.87	1094.17	1094.53	1094.91	1095.85	1096.39	1096.62	
PROGRESSIVE PROGETTO						-3.58	0.00	2.00	2.50	2.80	3.20	4.48
PARZIALI PROGETTO						0.38	2.00	2.00	0.50	0.30	0.40	1.28
QUOTE PROGETTO						1094.03	1094.00	1093.96	1093.95	1093.65	1093.65	1094.93

# INQUADRAMENTO TRATTO AE08 - SEZIONI 1- 5

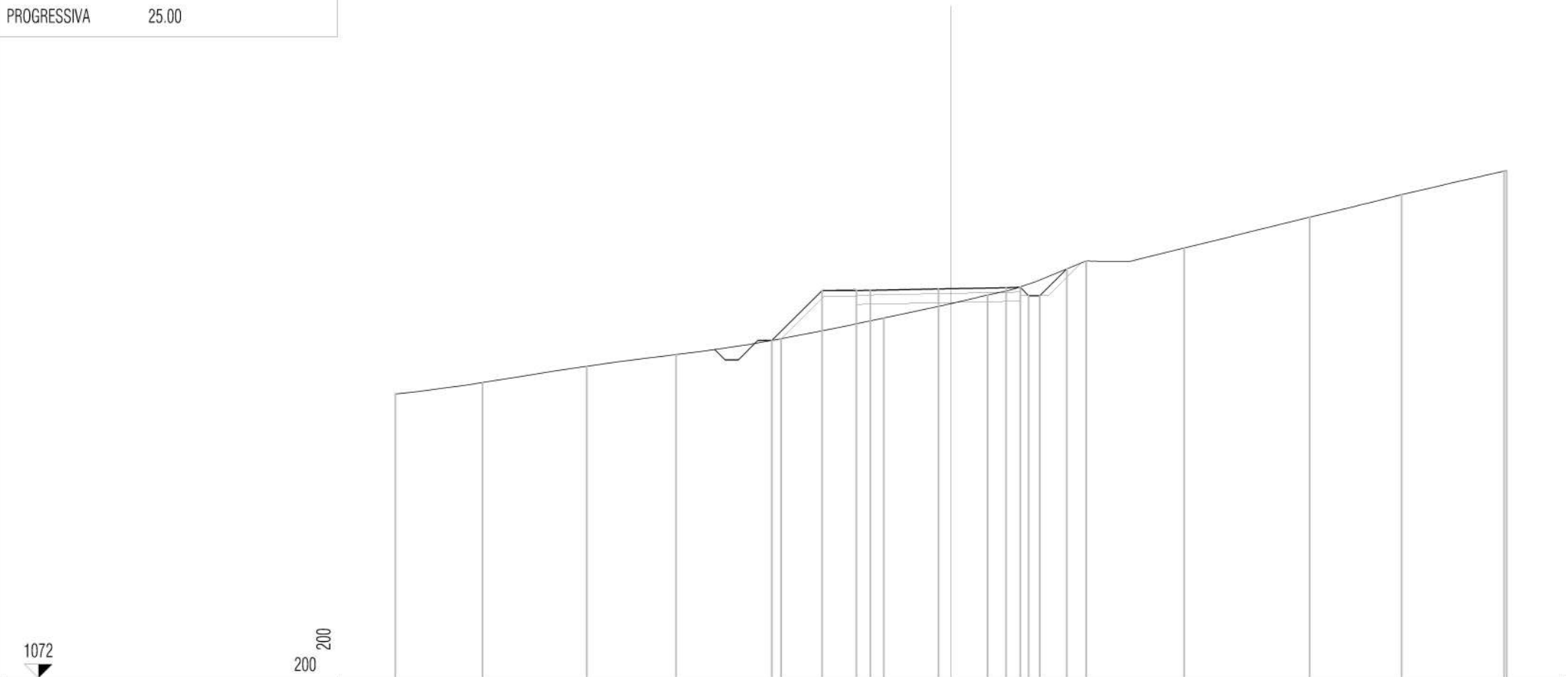


PROFILO	CALATA AE08
SEZIONE	AE08_1
PROGRESSIVA	0.00




PROGRESSIVE TERRENO	-20.00	-15.36	-10.66	-6.05	-1.98	1.08	4.87	8.13	11.54	14.89	18.25	20.00	
PARZIALI TERRENO		4.64	4.70	4.61	4.07	3.06	3.79	3.26	3.41	3.35	3.36	1.75	
QUOTE TERRENO	1080.89	1081.27	1081.80	1082.56	1083.37	1084.00	1085.00	1086.00	1087.00	1088.00	1089.00	1089.43	
PROGRESSIVE PROGETTO				-6.65	-4.65	-3.40	-2.90	-0.45	2.00	2.50	2.80	3.20	3.60
PARZIALI PROGETTO				2.00	1.25	0.50	2.45	2.45	0.50	0.30	0.40	0.40	
QUOTE PROGETTO				1082.45	1084.45	1084.45	1084.46	1084.51	1084.56	1084.57	1084.27	1084.27	1084.67

PROFILO	CALATA AE08
SEZIONE	AE08_2
PROGRESSIVA	25.00



PROGRESSIVE TERRENO	-20.00	-16.86	-13.11	-9.89	-6.12	-2.42	1.33	4.86	8.39	12.90	16.22	19.91	20.00	
PARZIALI TERRENO		3.14	3.75	3.22	3.77	3.70	3.75	3.53	3.53	4.51	3.32	3.69	0.09	
QUOTE TERRENO	1082.23	1082.64	1083.23	1083.65	1084.22	1084.97	1085.79	1087.02	1087.48	1088.59	1089.41	1090.25	1090.27	
PROGRESSIVE PROGETTO					-6.45	-4.65	-3.40	-2.90	-0.45	2.00	2.50	2.80	3.20	4.16
PARZIALI PROGETTO					1.80	1.25	0.50	2.45	2.45	0.50	0.30	0.40	0.96	
QUOTE PROGETTO					1084.16	1085.95	1085.95	1085.96	1086.01	1086.06	1086.07	1085.77	1085.77	1086.73

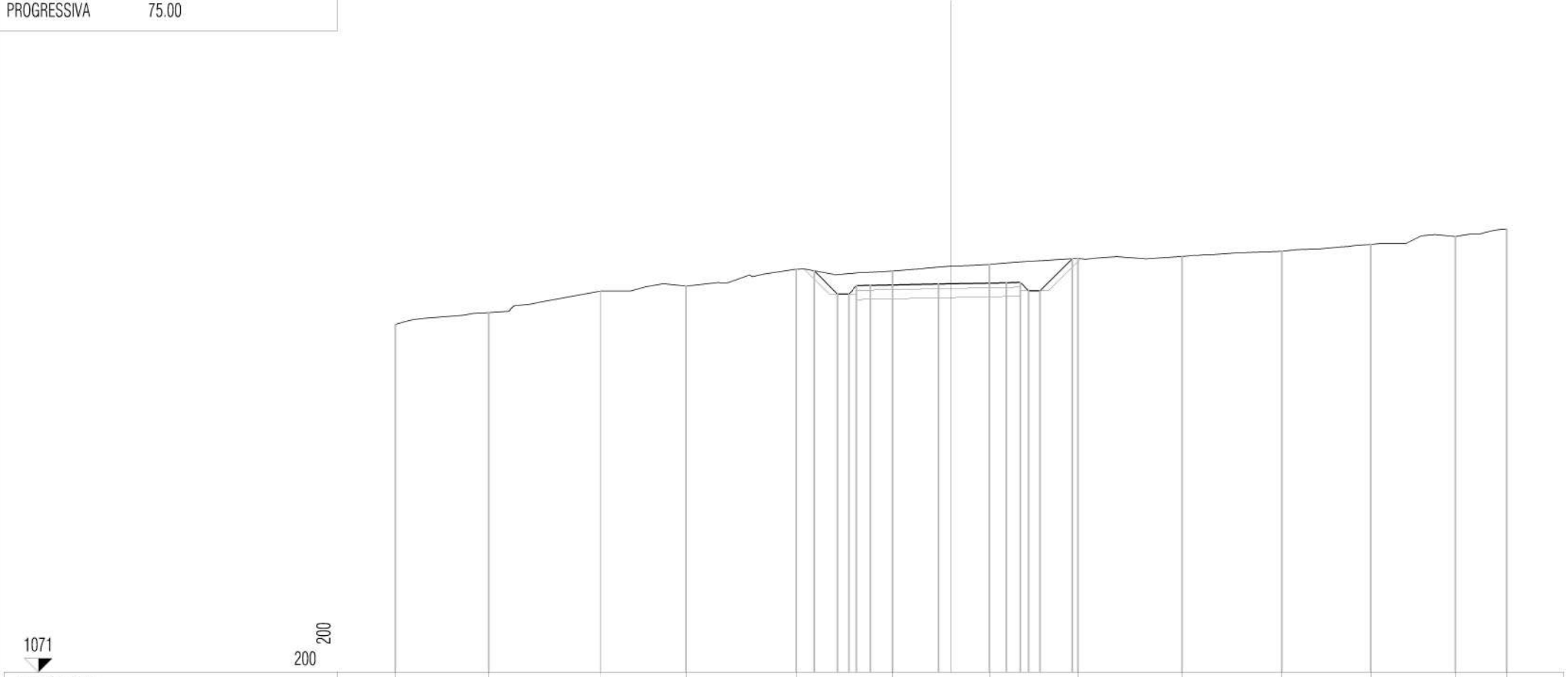
PROFILO	CALATA AE08
SEZIONE	AE08_3
PROGRESSIVA	50.00



PROGRESSIVE TERRENO	-20.00	-10.48	-5.36	-1.64	1.59	5.53	8.56	11.59	15.18	18.74	20.00		
PARZIALI TERRENO		9.52	5.12	3.72	3.23	3.94	3.03	3.03	3.59	3.56	1.26		
QUOTE TERRENO	1084.58	1085.81	1086.50	1087.00	1087.45	1087.98	1088.93	1089.04	1089.22	1089.65	1089.83		
PROGRESSIVE PROGETTO			-4.77	-4.10	-3.70	-3.40	-2.90	-0.45	2.00	2.50	2.80	3.20	5.09
PARZIALI PROGETTO			0.67	0.40	0.30	0.50	2.45	2.45	0.50	0.30	0.40	1.89	
QUOTE PROGETTO			1086.58	1085.91	1085.91	1086.21	1086.22	1086.27	1086.32	1086.33	1086.03	1086.03	1087.92




PROFILO	CALATA AE08
SEZIONE	AE08_4
PROGRESSIVA	75.00




PROGRESSIVE TERRENO	-20.00	-16.64	-12.61	-9.54	-5.58	-2.11	1.40	4.56	8.32	11.92	15.12	18.14	20.00		
PARZIALI TERRENO		3.36	4.03	3.07	3.96	3.47	3.51	3.16	3.76	3.60	3.20	3.02	1.86		
QUOTE TERRENO	1083.53	1083.95	1084.73	1084.90	1085.51	1085.44	1085.68	1085.90	1085.97	1086.15	1086.40	1086.69	1086.95		
PROGRESSIVE PROGETTO					-4.94	-4.10	-3.70	-3.40	-2.90	-0.45	2.00	2.50	2.80	3.20	4.35
PARZIALI PROGETTO					0.84	0.40	0.30	0.50	2.45	2.45	0.50	0.30	0.40	1.15	
QUOTE PROGETTO					1085.45	1084.62	1084.62	1084.92	1084.93	1084.98	1085.03	1085.04	1084.74	1084.74	1085.89

PROFILO	CALATA AE08
SEZIONE	AE08_5
PROGRESSIVA	100.00



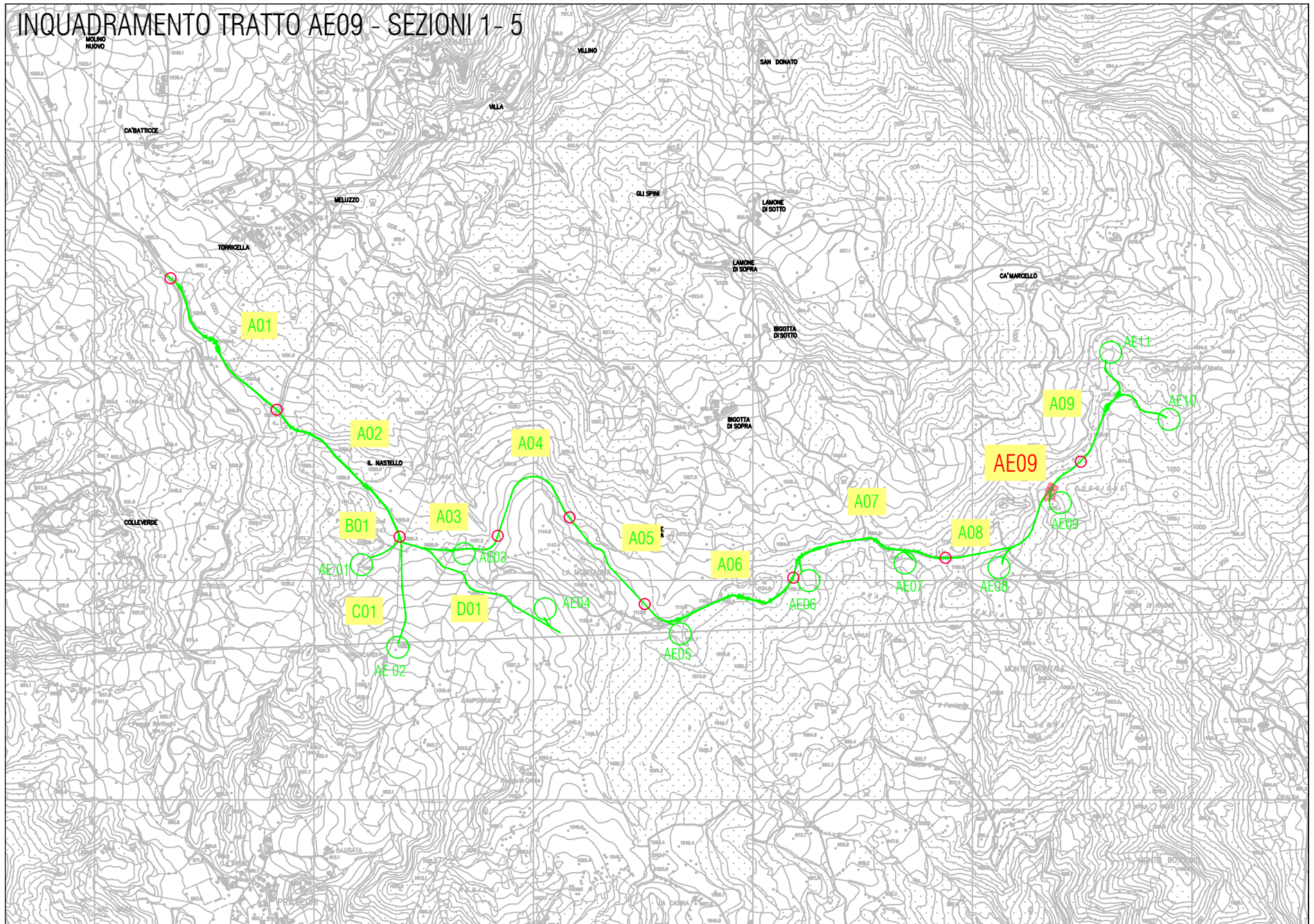
PROGRESSIVE TERRENO	-20.00	-16.95	-13.68	-10.64	-7.11	-3.86	-0.03	3.25	6.80	10.10	13.25	16.61	20.00			
PARZIALI TERRENO		3.05	3.27	3.04	3.53	3.25	3.83	3.28	3.55	3.30	3.15	3.36	3.39			
QUOTE TERRENO	1081.60	1082.10	1082.48	1082.90	1083.40	1083.69	1083.72	1083.88	1083.86	1083.98	1084.06	1084.18	1084.47			
PROGRESSIVE PROGETTO						-4.07	-3.34	-2.94	-2.64	-2.14	-0.07	2.00	2.50	2.80	3.20	4.04
PARZIALI PROGETTO						0.73	0.40	0.30	0.50	2.07	2.07	0.50	0.30	0.40	0.84	
QUOTE PROGETTO						1083.68	1082.94	1082.94	1083.24	1083.25	1083.29	1083.30	1083.30	1083.00	1083.00	1083.64

PROFILO	CALATA AE08
SEZIONE	AE08_6
PROGRESSIVA	104.20

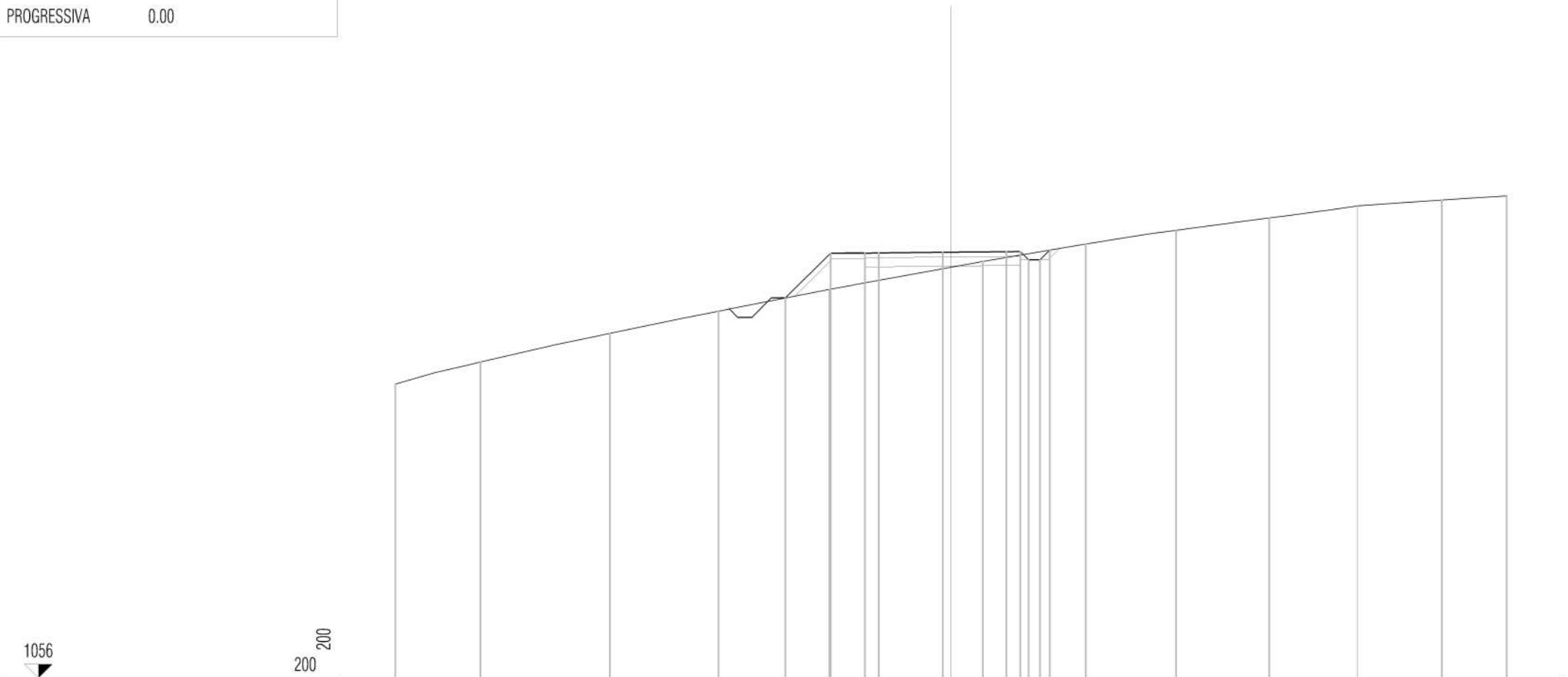


PROGRESSIVE TERRENO	-20.00	-16.90	-12.77	-8.95	-5.82	-2.25	0.83	4.43	7.76	11.80	14.96	18.31	20.00
PARZIALI TERRENO		3.10	4.13	3.82	3.13	3.57	3.08	3.60	3.33	4.04	3.16	3.35	1.59
QUOTE TERRENO	1081.27	1081.70	1082.33	1082.83	1083.13	1083.34	1083.46	1083.73	1083.73	1083.85	1083.89	1084.23	1084.43
PROGRESSIVE PROGETTO						-3.72	0.00	2.00	2.50	3.20	4.11		
PARZIALI PROGETTO						0.52	2.00	0.50	0.30	0.40	0.91		
QUOTE PROGETTO						1083.31	1083.14	1083.10	1082.79	1082.79	1083.70		

# INQUADRAMENTO TRATTO AE09 - SEZIONI 1- 5




PROFILO	CALATA AE09
SEZIONE	1
PROGRESSIVA	0.00




PROGRESSIVE TERRENO	-20.00	-16.93	-12.26	-8.38	-4.40		1.17	4.84	8.10	11.47	14.63	17.66	20.00	
PARZIALI TERRENO		3.07	4.67	3.88	3.98	5.57	3.67	3.26	3.37	3.16	3.03	2.34		
QUOTE TERRENO	1066.59	1067.38	1068.42	1069.21	1070.00		1071.00	1071.63	1072.12	1072.57	1073.00	1073.21	1073.36	
PROGRESSIVE PROGETTO					-5.97	-4.35	-3.10	-2.60						
PARZIALI PROGETTO					1.62	1.25	0.50	2.30	2.30	0.50	0.30	0.40	0.35	
QUOTE PROGETTO					1069.69	1071.30	1071.30	1071.31	1071.33	1071.35	1071.36	1071.06	1071.06	1071.41

PROFILO	CALATA AE09
SEZIONE	2
PROGRESSIVA	25.00



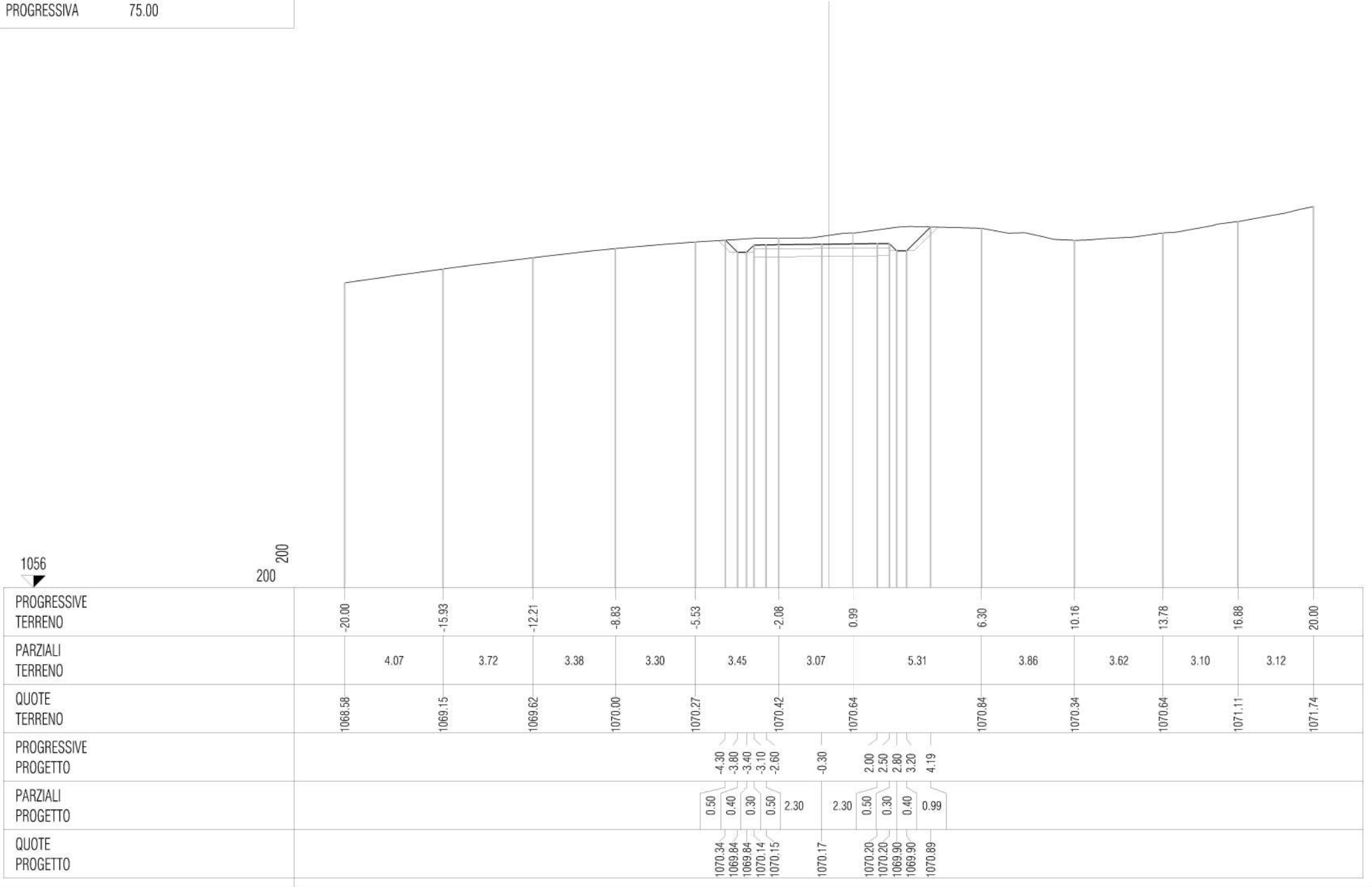
PROGRESSIVE TERRENO	-20.00	-16.81	-13.37		-8.24	-4.95		-1.11		2.47		6.18	9.37	12.79	15.81	19.86	20.00	
PARZIALI TERRENO		3.19	3.44	5.13	3.29	3.84	3.58	3.71	3.19	3.42	3.02	4.05	0.14					
QUOTE TERRENO	1066.14	1066.95	1067.79	1068.89	1069.42	1069.96	1070.44	1070.99	1071.23	1071.48	1071.73	1071.99	1072.00					
PROGRESSIVE PROGETTO					-5.20	-4.35	-3.10	-2.60	-0.30	2.00	2.50	2.80	3.20	3.85				
PARZIALI PROGETTO					0.85	1.25	0.50	2.30	2.30	0.50	0.30	0.40	0.65					
QUOTE PROGETTO					1069.38	1070.23	1070.23	1070.23	1070.26	1070.26	1070.28	1070.29	1069.99	1069.99	1070.64			

PROFILO	CALATA AE09
SEZIONE	3
PROGRESSIVA	50.00



PROGRESSIVE TERRENO	-20.00	-16.29	-12.26	-9.10	-4.52	-1.27	2.02	6.32	9.76	12.79	16.00	19.65	20.00
PARZIALI TERRENO		3.71	4.03	3.16	4.58	3.25	3.29	4.30	3.44	3.03	3.21	3.65	0.35
QUOTE TERRENO	1066.84	1067.34	1068.00	1068.45	1069.00	1069.00	1069.00	1069.21	1069.38	1069.53	1069.80	1070.41	1070.48
PROGRESSIVE PROGETTO					-4.92	-4.35	-3.10	-2.60	-0.30	2.00	2.50	3.75	4.22
PARZIALI PROGETTO					0.57	1.25	0.50	2.30	2.30	0.50	1.25	0.47	
QUOTE PROGETTO					1068.95	1069.52	1069.52	1069.53	1069.55	1069.57	1069.58	1069.58	1069.10

PROFILO	CALATA AE09
SEZIONE	4
PROGRESSIVA	75.00





PROFILO	CALATA AE09
SEZIONE	5
PROGRESSIVA	93.59

