STRALCIO PLANIMETRICO – AREA DI DEPOSITO DEFINITIVO MOLINO DEI ROGHI

Scala 1:500

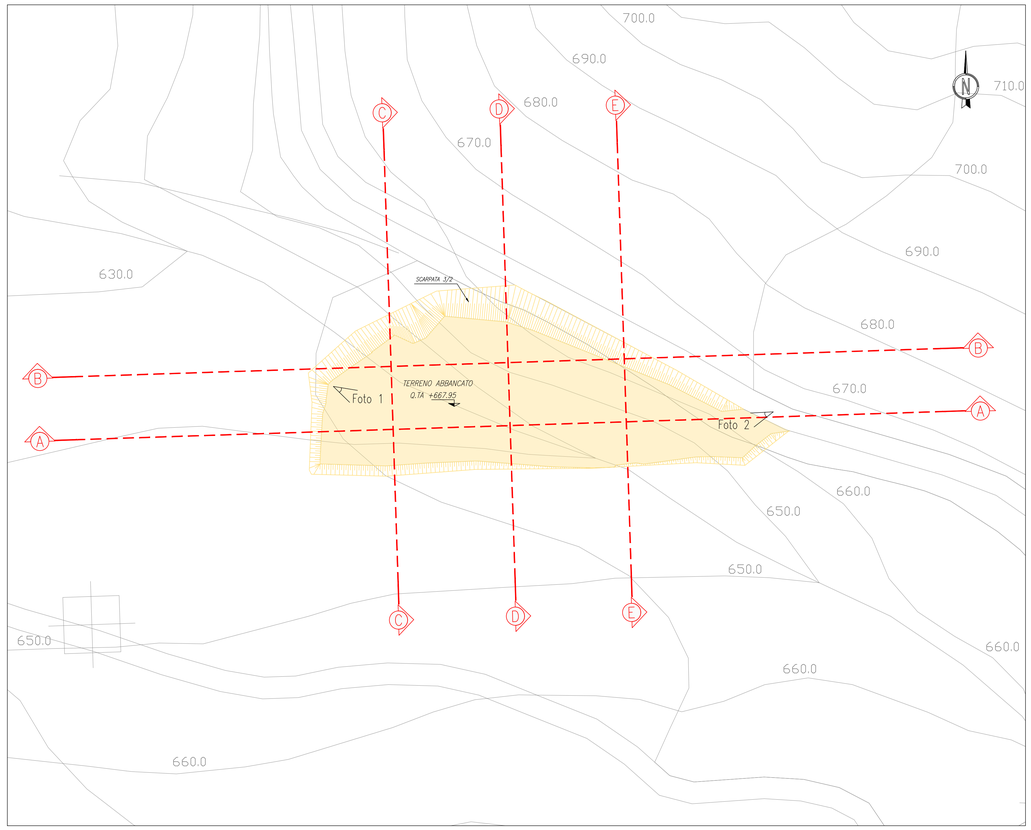

STRALCIO PLANIMETRICO SU ORTOFOTO – AREA DI DEPOSITO DEFINITIVO MOLINO DEI ROGHI

Scala 1:500

COROGRAFIA DI UBICAZIONE SITO DI DEPOSITO TERRE MOLINO DEI ROGHI

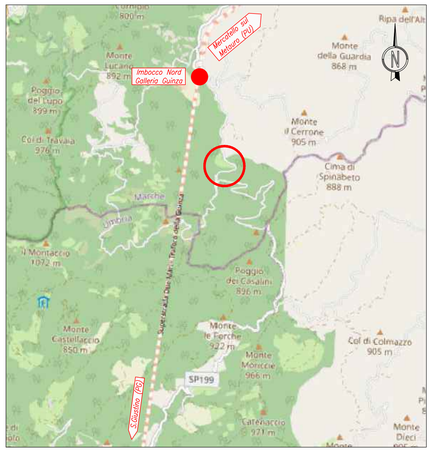

FOTO 1

FOTO 2

Sezione A–A
Scala: 1:500
Quota di Riferimento: 650.00

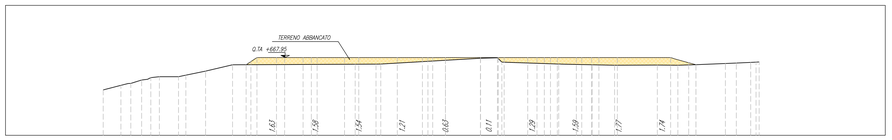

PROGRESSIVE TERRENO	-78.96 -74.83 -72.00 -70.10 -67.99 -65.91 -64.54 -59.90 -55.34 -49.13 0.00 8.06 12.00 13.02 26.13 33.84 39.03 49.90 55.82 57.90 64.60 67.42 70.45 71.67 72.39
QUOTE TERRENO	669.69 671.54 671.68 672.17 673.12 673.69 673.54 673.69 674.82 669.77 669.77 669.11 669.42 669.46 670.32 672.79 672.88 669.90 669.16 669.29 669.78 669.52 669.77 669.70 669.47 669.61 669.81 669.89 669.94
DISTANZE PARZIALI TERRENO	4.89 1.86 1.12 1.95 1.95 4.56 4.56 6.31 20.30 4.61 1.86 14.43 8.06 2.94 1.11 11.11 2.94 5.30 9.87 4.74 4.16 6.19 3.53 3.53 1.42
PROGRESSIVE PROGETTO	-46.00 -44.69 -43.03 -40.74 -38.85 -37.11 -32.66 -30.94 -29.60 -23.29 -15.89 -11.10 -5.30 -4.05 -2.94 8.11 12.19 13.55 16.59 19.57 22.62 23.82 24.23 25.82 30.77 31.46 33.41 35.41 39.67 51.96 56.14 57.80
QUOTE PROGETTO	666.39 667.95 667.95 667.95