











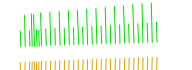







**LEGENDA**

-  Aerogeneratore
-  Strade e piazzole definitive in fase di esercizio - Nuova realizzazione
-  Strade esistenti da adeguare
-  Strade esistenti idonee
-  Assi stradali
-  Limiti carreggiata
-  Ingombro
-  Terre armate
-  Geogriglie antiersive
-  Gabbionate rinverdite
-  Cunetta/fosso di guardia in terra
-  Trincea drenante
-  Setto drenante/monitoraggio ambientale
-  Tombini
-  Scarpata in riporto
-  Scarpata in scavo

COMMITTENTE  
**ENGIE TREXENTA SRL**  
 P.Iva: 12367510968  
 Via Chiese 72, Milano 20126

STUDIO DI PROGETTAZIONE  
**SCM Ingegneria S.r.l.**  
 Via C. del Croix, 55 - 72022 - Latiano (BR)



REV.	DATE	DESCRIPTION	BY	CHK	APP.
0	Apr-23	EMESSO PER ITER AUTORIZZATIVO			
REVISIONS					
<b>Impianto per la produzione di energia elettrica da fonte eolica di potenza pari a 42 MW denominato "Marmilla"</b> Comuni di Villanovafornu, Sardara, Sanluri e Furtui (SU) <b>PROGETTO DEFINITIVO IMPIANTO EOLICO ED OPERE CONNESSE</b>			APPROVED FOR CONSTRUCTION		
SUBJECT: <b>Tav.31b</b> <b>Studio plano-altimetrico - Esercizio - WTG01</b>			DWG. REV. _____ DATE _____ SIGNATURE _____ ORDER N° _____ SUPPLIER _____ CONTRACT N° _____ SUBPROJECT CODE: _____		
<small>THIS DRAWING IS THE PROPERTY OF ENGIE TREXENTA SRL AND IS LENT WITH-OUT CONSIDERATION OTHER THAN THE BORROWER'S AGREEMENT THAT IT SHALL NOT BE REPRODUCED COPIED LENT OR DISPOSED OF DIRECTLY OR INDIRECTLY, NOR USED FOR ANY PURPOSE OTHER THAN THAT FOR WHICH IT IS SPECIFICALLY FURNISHED THE APPARATUS SHOWN IN THE DRAWING IS COVERED BY PATENTS.</small>			THIS DWG. SUPERSEDED BY _____ SCALE _____ THIS DWG. SUPERSEDES _____ 1:1000		FW/ DWG N° _____ REV. _____ SHEET _____ OF _____ A1
CAD FILE NAME:					