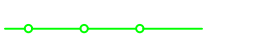




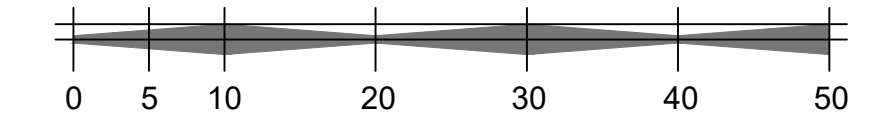


**LEGENDA**

-  Recinzione
-  Scarpata
-  Quercia/albero
-  Curva di livello direttrice
-  Curva di livello secondaria
- C-D** Strada comunale esistente
- C-C'-F** Strada vicinale esistente
- C'-E-E'** Pista sterrata esistente
- E-F** Previsione asse stradale ex-novo

scala grafica (m)



00	03/05/2023	AFD	Accepted For design	G. LO SASSO	M. DE FALCO	M. DE FALCO
Revision	Date	Status	Revision memo	Issued by	Checked by	Approved by



ING. MICHELE DE FALCO

This document is the property of TOTAL and shall not be disclosed to third parties or reproduced without permission of the owner. This document has been generated by an Electronic Document Management System. When printed it is considered as a for information only copy. The controlled copy is the screen version and it is the holder's responsibility that he/she holds the latest valid version.

**PROGETTO DI PERFORAZIONE DEL POZZO ESPLORATIVO DENOMINATO "GORGOGNONE 3" E SUA EVENTUALE MESSA IN PRODUZIONE**  
GG-3 - STRADA DI ACCESSO IN PROSSIMITA' AREA POZZO - STATO DI FATTO

Doc. Type:	LAY	Syst. / S-Syst.:	Discipline:	CIV	Electronic Filename:
COMPANY Document N.	IT-TPR-00-SMDF-000426	Rev. 00	Scale	1/1.000	IT-TPR-00-SMDF-000426_00.dwg
Contractor Document N.	IT-TPR-00-SMDF-000426_00	Format:A0	Sheet	1 of 1	