Legenda

🟥	*Elettrodotto AT di progetto*
🟦	*Confini comunali - Anagni (FR)*
🟩	*Confini comunali - Paliano (FR)*
🟪	*Confini comunali - Colleferro (RM)*
P. X	*Denominazione sostegno dell'elettrodotto*
⊠	*Sostegno esistente dell'elettrodotto*
⊠	*Sostegno dell'elettrodotto da sostituire*
▨	*SE non RTN e Cabina Primaria "Anagni"*
▨	*SE non RTN e Cabina Primaria "Colleferro"*

Quadro di unione tavole

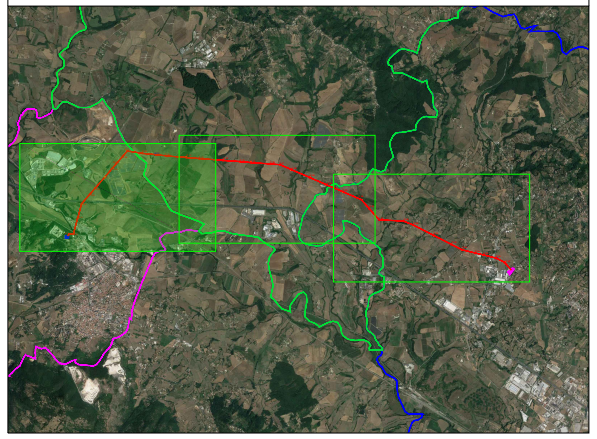

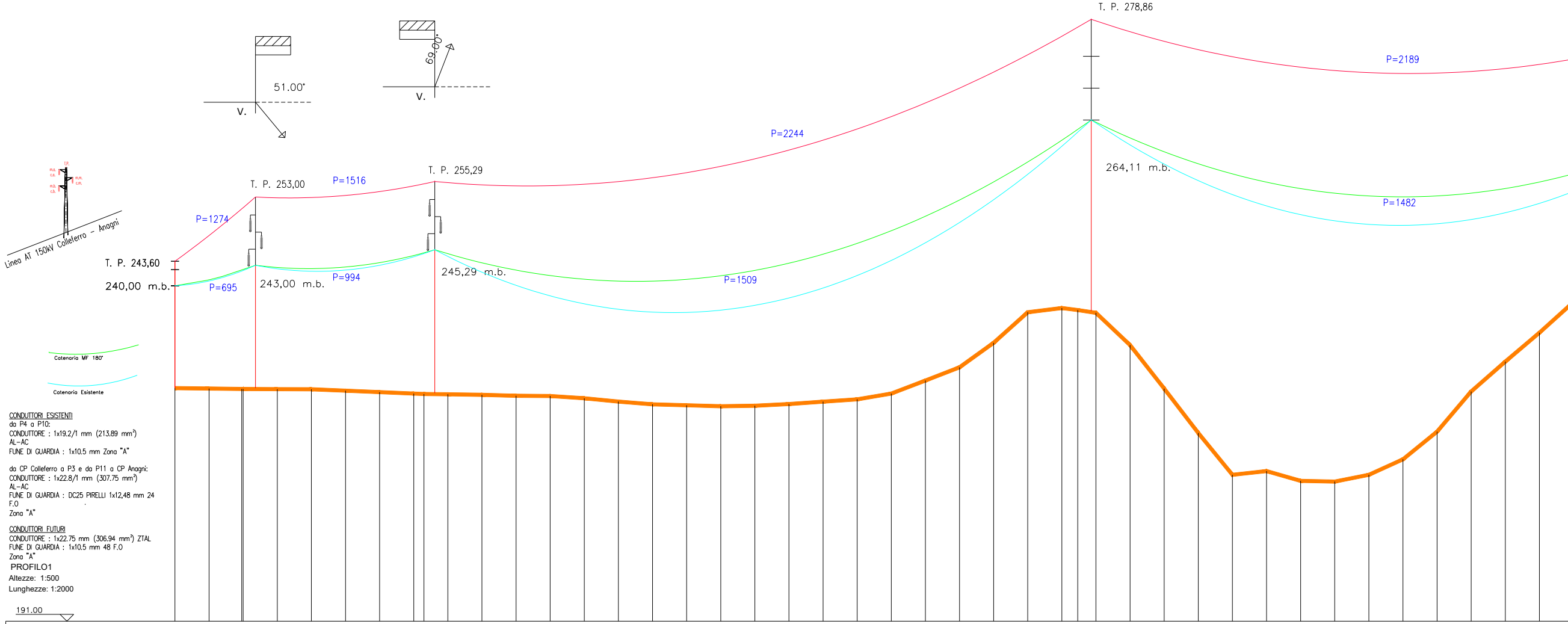

T. P. 278,86
P=2189
P=2244
264,11 m.b.
P=1482
T. P. 253,00
P=1516
T. P. 255,29
P=1274
Linea AT 150kV Colleferro - Anagni
T. P. 243,60
240,00 m.b.
P=695
243,00 m.b.
P=994
245,29 m.b.
P=1509
51.00°
V.
69.00°
V.
Catenaria MF 180°
Catenaria Esistente

CONDUTTORI ESISTENTI
da P4 a P10:
CONDUTTORE : 1x19.2/1 mm (213.89 mm²)
AL-AC
FUNE DI GUARDIA : 1x10.5 mm Zona "A"

da CP Colleferro a P3 e da P11 a CP Anagni:
CONDUTTORE : 1x22.8/1 mm (307.75 mm²)
AL-AC
FUNE DI GUARDIA : DC25 PIRELLI 1x12,48 mm 24 F.O
Zona "A"

CONDUTTORI FUTURI
CONDUTTORE : 1x22.75 mm (306.94 mm²) ZTAL
FUNE DI GUARDIA : 1x10.5 mm 48 F.O
Zona "A"

PROFILO1
Altezze: 1:500
Lunghezze: 1:2000

191.00

Picchetti

Punti	Dist. Parziali	Dist. Progressive	Quote terreno
1	20.00	0.00	225.16
2	19.15	20.00	225.09
3	20.00	39.15	225.03
5	20.00	60.00	225.00
6	20.00	80.00	224.99
7	20.00	100.00	224.78
8	20.00	120.00	224.57
9	5.99	140.00	224.36
10	14.01	145.99	224.29
11	20.00	160.00	224.25
12	20.00	180.00	224.17
13	20.00	200.00	224.04
14	20.00	220.00	224.00
15	20.00	240.00	223.67
16	20.00	260.00	223.19
17	20.00	280.00	222.78
18	20.00	300.00	222.64
19	20.00	320.00	222.50
20	20.00	340.00	222.58
21	20.00	360.00	222.82
22	20.00	380.00	223.17
23	20.00	400.00	223.52
24	20.00	420.00	224.36
25	20.00	440.00	226.26
26	20.00	460.00	228.20
27	20.00	480.00	231.79
28	20.00	500.00	236.28
29	9.32	520.00	236.90
30	10.69	529.32	236.60
31	20.00	540.00	236.19
32	20.00	560.00	231.46
33	20.00	580.00	225.08
34	20.00	600.00	218.58
35	20.00	620.00	212.45
36	20.00	640.00	213.00
37	20.00	660.00	211.56
38	20.00	680.00	211.46
39	20.00	700.00	212.45
40	20.00	720.00	214.72
41	20.00	740.00	218.77
42	20.00	760.00	224.66
43	20.00	780.00	229.04
44	20.00	800.00	233.28

Distanze Sostegni	47,24	105,13	384,88	350,17
Sostegni	Palo gatto	P1	P2	P3
Tipo Sostegno / Armamento	h=15 / AS	E18 ST - SAD	E21 ST - DAD	E28 DT - DAD
Distanze Vertici	47,24	105,13	735,05	
Comune e Provincia	COMUNE DI COLLEFERRO (FR)		COMUNE DI COLLEFERRO (FR)	
Ettometrica	0 1 2 3		4 5 6 7 8	

CITTA' DI PALIANO

Impianto Agrovoltaico *"Paliano"*
della potenza di 24 MW in AC e 24,16 MWp in DC
e opere di connessione alla RTN previste anche nei comuni di Colleferro (RM) e Anagni (FR)
PROGETTO DEFINITIVO

COMMITTENTE:
PALIANO SRL

PALIANO SRL
Galleria Vintler, 17 - 39100 Bolzano
P.I.: 03128640210
Tel: 0039 02 45440820

PROGETTAZIONE:
MATE System Unipersonale srl
Via Papa Pio XII, n.8 - 70020 Cassano delle Murge (BA)
tel. +39 080 3072072
mail: info@matesystemsrl.it |pec: matesystem@pec.it

PROGETTISTA:
Dott. Ing. Francesco Ambron
(Direttore Tecnico)

FRANCESCO AMBRON
Sez. A - 8904

LEGALE RAPPRESENTANTE:
Geom. Damiano Baldassarre

MATE SYSTEM
Unipersonale srl
Via PAPA PIO XII n. 8
70020 Cassano delle Murge - Bari-Italy
P.I. 07580270721 - REA BA-567526

PTO
ELETTRODOTTO

PROFILO PLANO-ALTIMETRICO
ELETTRODOTTO AEREO "Anagni-Colleferro"

Tavola:
PTO_11-01_ProfiloPlanoAltrimetrico

Filename:
202100606_PTO_ 11-01.pdf

Data 1°emissione:	Redatto:	Verificato:	Approvato:	Scala:	Protocollo Mate System:
Febbraio 2022	SPINELLI	AMBRON	AMBRON	Varie	202100606
n° revisione 1 Settembre 2022	ADORNO	CIRROTTOLA	AMBRON		
2					
3					
4					

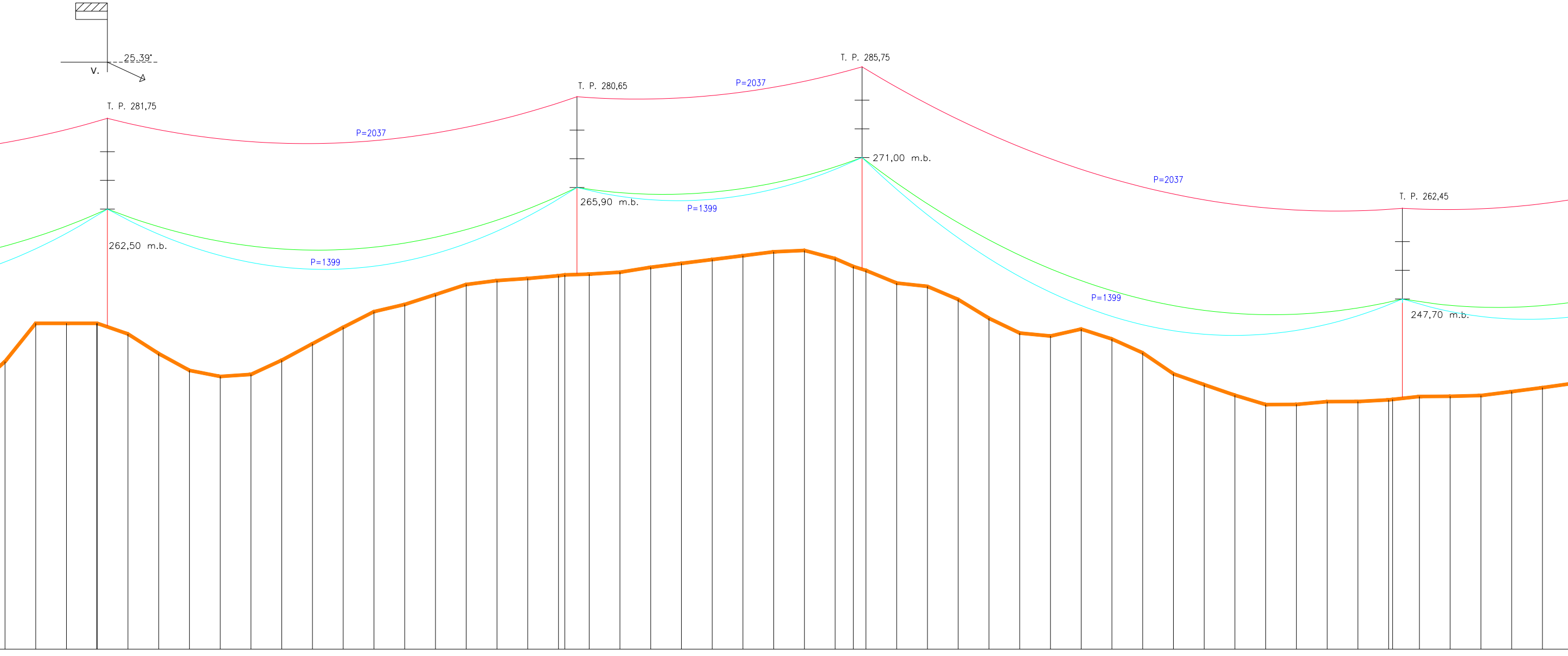
V.
25,39°
T. P. 281,75
262,50 m.b.
T. P. 280,65
265,90 m.b.
T. P. 285,75
271,00 m.b.
T. P. 262,45
247,70 m.b.
P=2037
P=2037
P=2037
P=1399
P=1399
P=1399

45	20.00	820.00	237.78
46	20.00	840.00	244.00
47	19.64	860.00	244.00
48	20.00	879.64	244.00
50	20.00	900.00	242.26
51	20.00	920.00	239.07
52	20.00	940.00	236.34
53	20.00	960.00	235.36
54	20.00	980.00	235.68
55	20.00	1000.00	238.00
56	20.00	1020.00	240.69
57	20.00	1040.00	243.35
58	20.00	1060.00	245.90
59	20.00	1080.00	247.07
60	20.00	1100.00	248.67
61	20.00	1120.00	250.31
62	20.00	1140.00	250.95
63	20.00	1160.00	251.29
64	4.12	1180.00	251.74
	15.88	1184.12	251.88
66	20.00	1200.00	252.00
67	20.00	1220.00	252.31
68	20.00	1240.00	253.11
69	20.00	1260.00	253.74
70	20.00	1280.00	254.37
71	20.00	1300.00	255.00
72	20.00	1320.00	255.63
73	20.00	1340.00	255.85
74	11.78	1360.00	254.52
75	8.22	1371.78	253.24
76	20.00	1380.00	252.60
77	20.00	1400.00	250.54
78	20.00	1420.00	250.01
79	20.00	1440.00	247.88
80	20.00	1460.00	244.82
81	20.00	1480.00	242.41
82	20.00	1500.00	241.94
83	20.00	1520.00	243.06
84	20.00	1540.00	241.44
85	20.00	1560.00	239.20
86	20.00	1580.00	235.78
87	20.00	1600.00	234.02
88	20.00	1620.00	232.29
89	20.00	1640.00	230.78
90	20.00	1660.00	230.80
91	20.00	1680.00	231.26
92	20.00	1700.00	231.28
93		1720.00	231.54
	17.45		
95	20.00	1740.00	232.09
96	20.00	1760.00	232.13
97	20.00	1780.00	232.25
98	20.00	1800.00	232.89
99	20.00	1820.00	233.53

	304,57		185,46		351,48	
P4 N.U. 19 DT - DAD		P5 N.U. 14 DT - SD		P6 N.U. 18 DT - SS		P7 N.U. 16 DT - SS

1636,81

1636,81

COMUNE DI COLLEFERRO (FR)

COMUNE DI COLLEFERRO (FR)

9 10 11 12 13 14 15 16 17 18

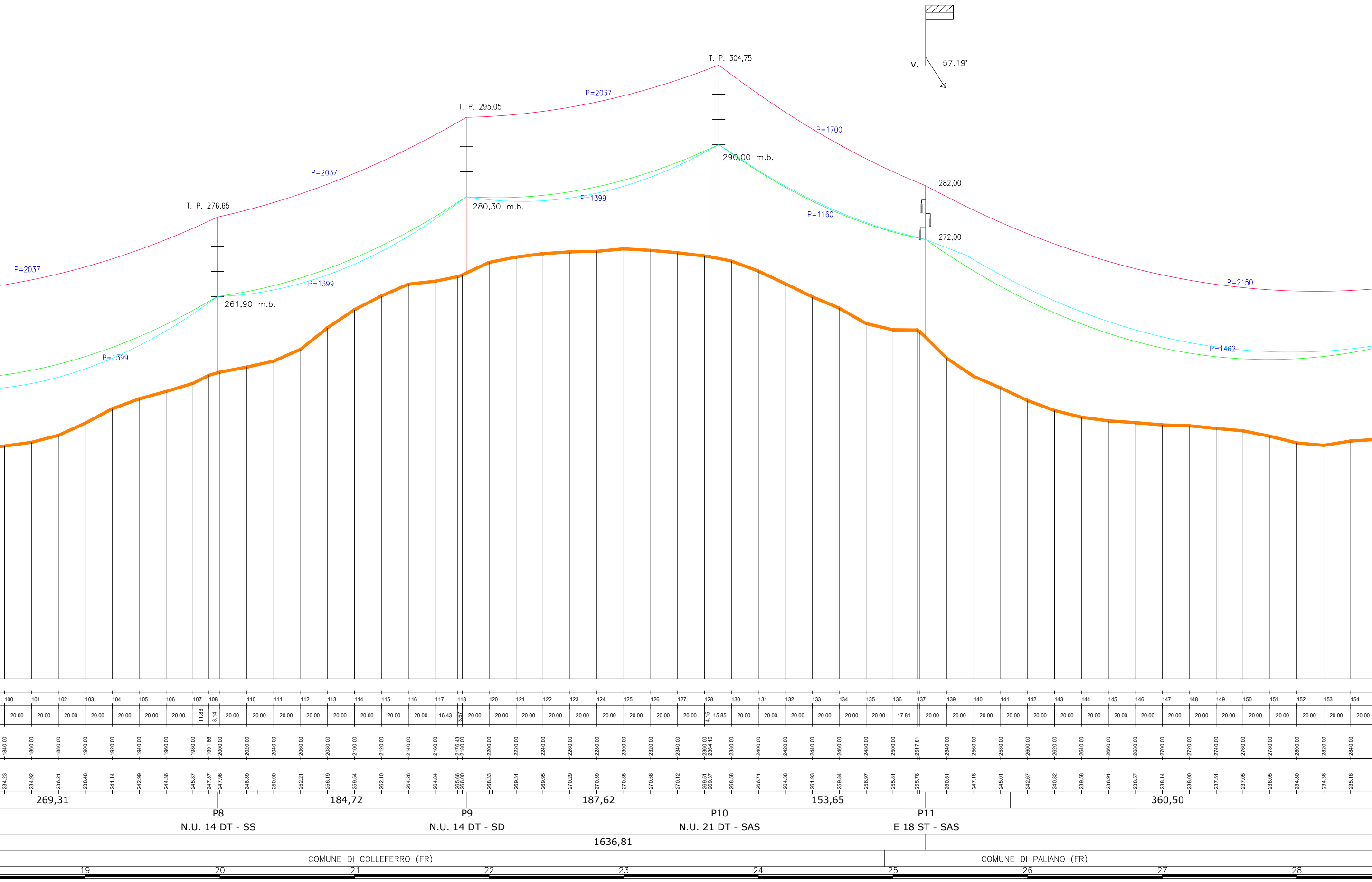
T. P. 276,65
T. P. 295,05
T. P. 304,75
P=2037
P=2037
P=2037
P=1700
P=2150
P=1399
P=1399
P=1399
P=1160
P=1462
261,90 m.b.
280,30 m.b.
290,00 m.b.
282,00
272,00
V.
57.19°
269,31
184,72
187,62
153,65
360,50
P8
N.U. 14 DT - SS
P9
N.U. 14 DT - SD
P10
N.U. 21 DT - SAS
P11
E 18 ST - SAS
1636,81
COMUNE DI COLLEFERRO (FR)
COMUNE DI PALIANO (FR)
19
20
21
22
23
24
25
26
27
28

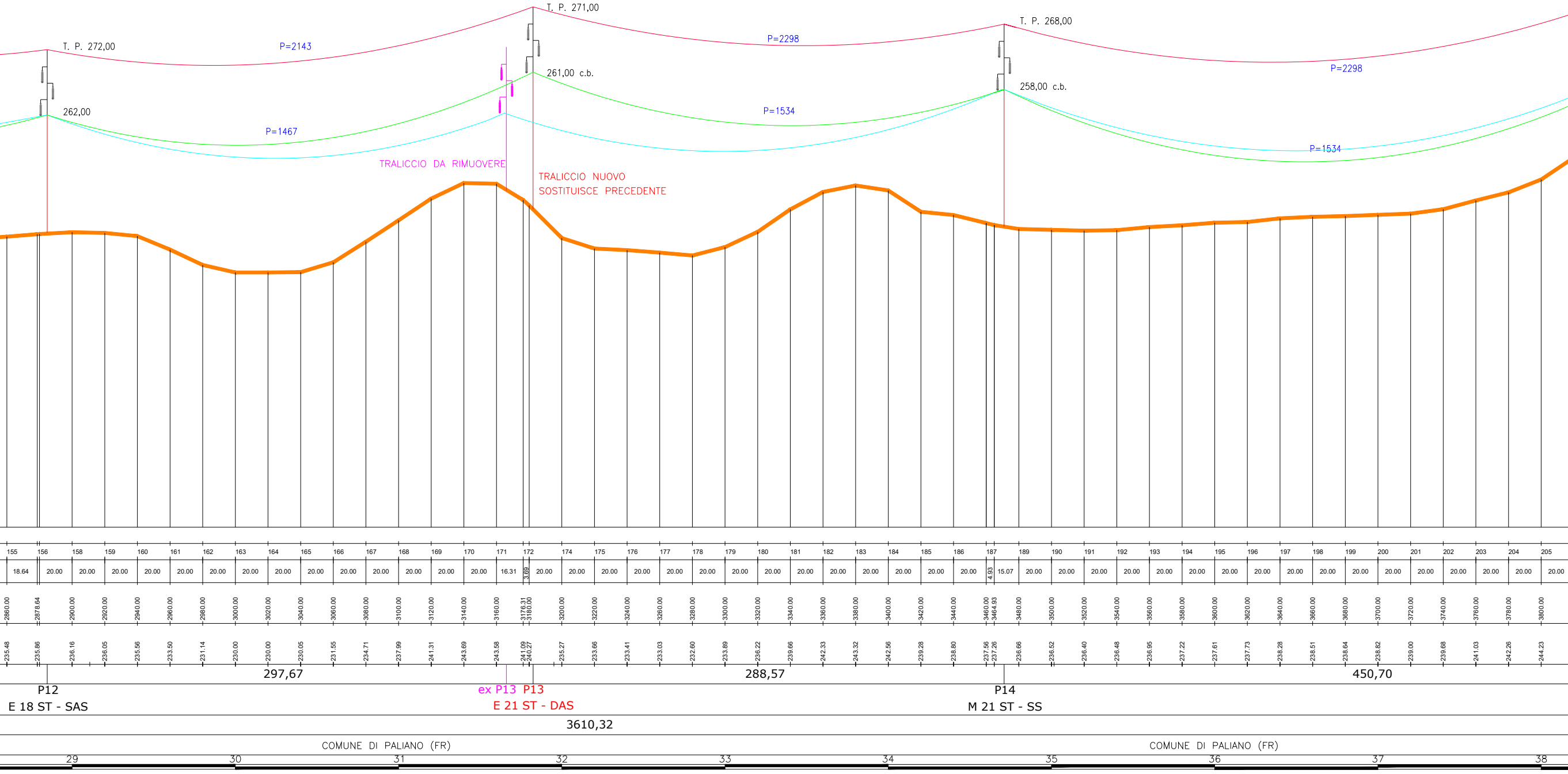
T. P. 272,00
P=2143
262,00
P=1467
T. P. 271,00
261,00 c.b.
TRALICCIO DA RIMUOVERE
TRALICCIO NUOVO
SOSTITUISCE PRECEDENTE
P=2298
P=1534
T. P. 268,00
258,00 c.b.
P=2298
P=1534
155 156 158 159 160 161 162 163 164 165 166 167 168 169 170 171 172 174 175 176 177 178 179 180 181 182 183 184 185 186 187 189 190 191 192 193 194 195 196 197 198 199 200 201 202 203 204 205
18.64 20.00 20.00 20.00 20.00 20.00 20.00 20.00 20.00 20.00 20.00 20.00 20.00 20.00 20.00 16.31 3.69 20.00 20.00 20.00 20.00 20.00 20.00 20.00 20.00 20.00 20.00 20.00 20.00 20.00 20.00 4.93 15.07 20.00 20.00 20.00 20.00 20.00 20.00 20.00 20.00 20.00 20.00 20.00 20.00 20.00 20.00 20.00 20.00 20.00
2860.00 2878.64 2900.00 2920.00 2940.00 2960.00 2980.00 3000.00 3020.00 3040.00 3060.00 3080.00 3100.00 3120.00 3140.00 3160.00 3176.31 3180.00 3200.00 3220.00 3240.00 3260.00 3280.00 3300.00 3320.00 3340.00 3360.00 3380.00 3400.00 3420.00 3440.00 3460.00 3464.93 3480.00 3500.00 3520.00 3540.00 3560.00 3580.00 3600.00 3620.00 3640.00 3660.00 3680.00 3700.00 3720.00 3740.00 3760.00 3780.00 3800.00
235.48 235.86 236.16 236.05 235.56 233.50 231.14 230.00 230.00 230.05 231.55 234.71 237.99 241.31 243.69 243.58 241.09 240.27 235.27 233.66 233.41 233.03 232.60 233.89 236.22 239.66 242.33 243.32 242.56 239.28 238.80 237.56 237.26 236.66 236.52 236.40 236.48 236.95 237.22 237.61 237.73 238.28 238.51 238.64 238.82 239.00 239.68 241.03 242.26 244.23
297,67
288,57
450,70
P12
E 18 ST - SAS
ex P13
P13
E 21 ST - DAS
P14
M 21 ST - SS
3610,32
COMUNE DI PALIANO (FR)
COMUNE DI PALIANO (FR)
29
30
31
32
33
34
35
36
37
38

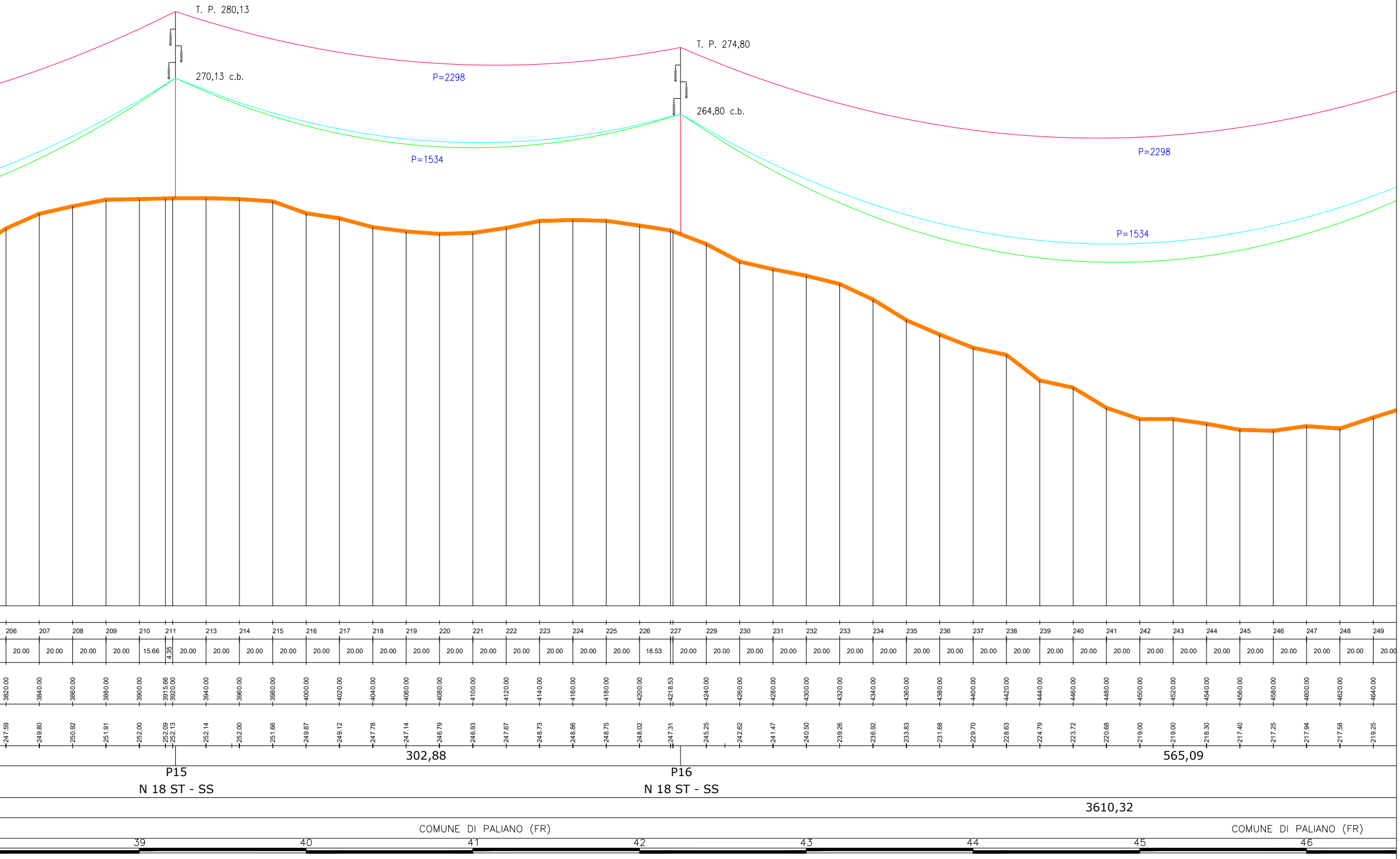
T. P. 280,13
270,13 c.b.
T. P. 274,80
264,80 c.b.
P=2298
P=1534
P=2298
P=1534
206 207 208 209 210 211 213 214 215 216 217 218 219 220 221 222 223 224 225 226 227 229 230 231 232 233 234 235 236 237 238 239 240 241 242 243 244 245 246 247 248 249
20.00 20.00 20.00 20.00 15.66 4.35 20.00 20.00 20.00 20.00 20.00 20.00 20.00 20.00 20.00 20.00 20.00 20.00 20.00 20.00 18.53 20.00 20.00 20.00 20.00 20.00 20.00 20.00 20.00 20.00 20.00 20.00 20.00 20.00 20.00 20.00 20.00 20.00 20.00 20.00 20.00 20.00 20.00
3820.00 3840.00 3860.00 3880.00 3900.00 3915.66 3920.00 3940.00 3960.00 3980.00 4000.00 4020.00 4040.00 4060.00 4080.00 4100.00 4120.00 4140.00 4160.00 4180.00 4200.00 4218.53 4240.00 4260.00 4280.00 4300.00 4320.00 4340.00 4360.00 4380.00 4400.00 4420.00 4440.00 4460.00 4480.00 4500.00 4520.00 4540.00 4560.00 4580.00 4600.00 4620.00 4640.00
247.59 249.80 250.92 251.91 252.00 252.09 252.13 252.14 252.00 251.66 249.87 249.12 247.78 247.14 246.79 246.93 247.67 248.73 248.86 248.75 248.02 247.31 245.25 242.62 241.47 240.50 239.26 236.92 233.83 231.68 229.70 228.63 224.79 223.72 220.68 219.00 219.00 218.30 217.40 217.25 217.94 217.58 219.25
302,88
565,09
P15
N 18 ST - SS
P16
N 18 ST - SS
3610,32
COMUNE DI PALIANO (FR)
COMUNE DI PALIANO (FR)
39
40
41
42
43
44
45
46

Legenda

🟥 Elettrodotto AT di progetto
🟦 Confini comunali - Anagni (FR)
🟩 Confini comunali - Paliano (FR)
🟪 Confini comunali - Colleferro (RM)
P. X Denominazione sostegno dell'elettrodotto
▨ Sostegno esistente dell'elettrodotto
● Sostegno dell'elettrodotto da sostituire
▨ SE non RTN e Cabina Primaria "Anagni"
▨ SE non RTN e Cabina Primaria "Colleferro"

Quadro di unione tavole

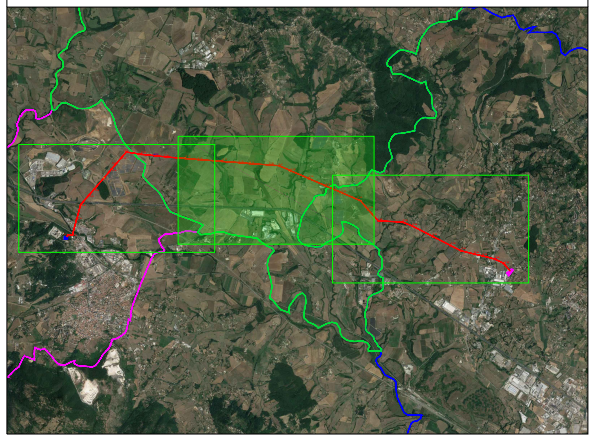

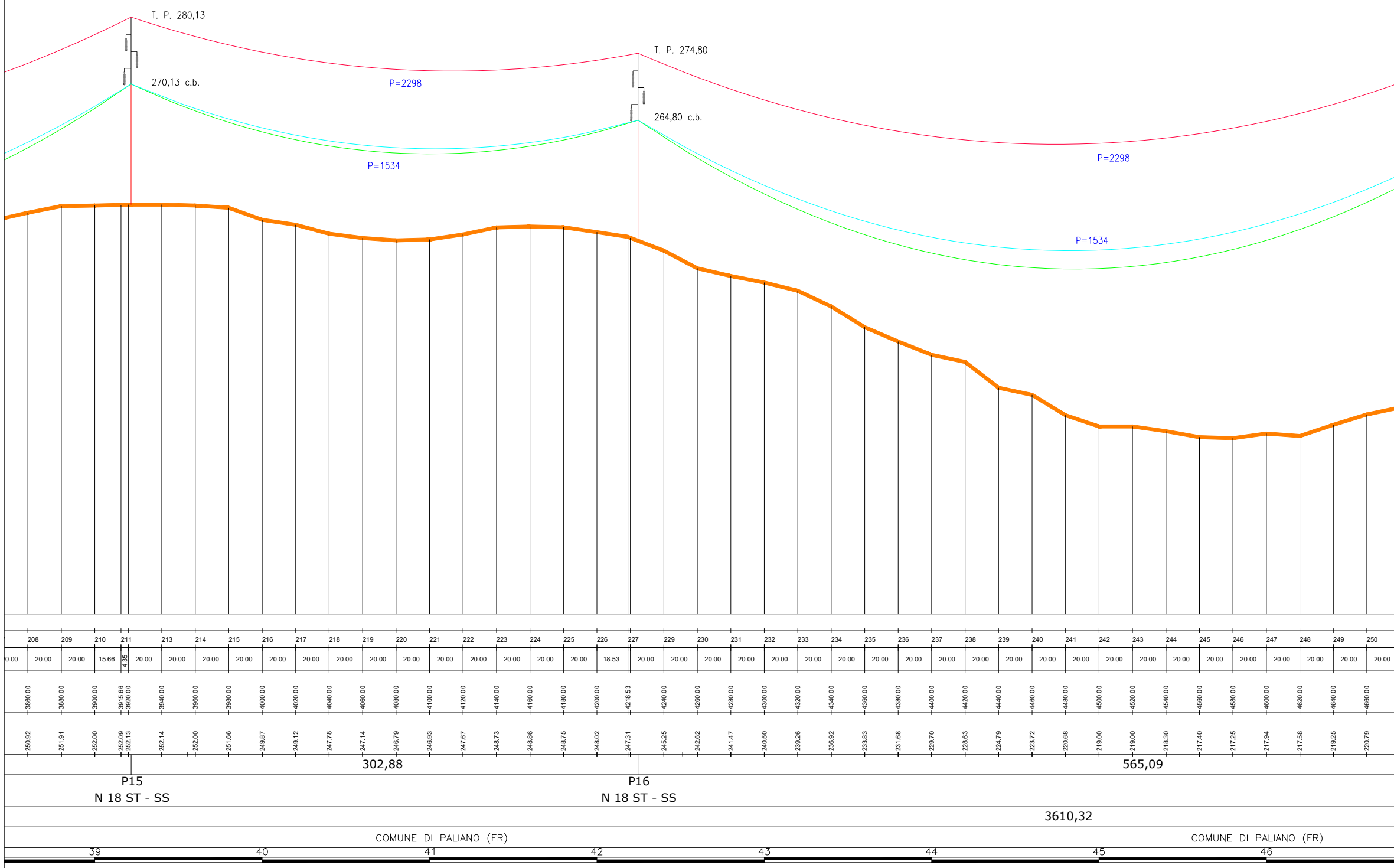
T. P. 280,13
270,13 c.b.
P=2298
P=1534
T. P. 274,80
264,80 c.b.
P=2298
P=1534
208 209 210 211 213 214 215 216 217 218 219 220 221 222 223 224 225 226 227 229 230 231 232 233 234 235 236 237 238 239 240 241 242 243 244 245 246 247 248 249 250
20.00 20.00 20.00 15.66 4.35 20.00 20.00 20.00 20.00 20.00 20.00 20.00 20.00 20.00 20.00 20.00 20.00 20.00 18.53 20.00 20.00 20.00 20.00 20.00 20.00 20.00 20.00 20.00 20.00 20.00 20.00 20.00 20.00 20.00 20.00 20.00 20.00 20.00 20.00 20.00 20.00 20.00
3860.00 3880.00 3900.00 3915.66 3920.00 3940.00 3960.00 3980.00 4000.00 4020.00 4040.00 4060.00 4080.00 4100.00 4120.00 4140.00 4160.00 4180.00 4200.00 4218.53 4240.00 4260.00 4280.00 4300.00 4320.00 4340.00 4360.00 4380.00 4400.00 4420.00 4440.00 4460.00 4480.00 4500.00 4520.00 4540.00 4560.00 4580.00 4600.00 4620.00 4640.00 4660.00
250.92 251.91 252.00 252.09 252.13 252.14 252.00 251.66 249.87 249.12 247.78 247.14 246.79 246.93 247.67 248.73 248.86 248.75 248.02 247.31 245.25 242.62 241.47 240.50 239.26 236.92 233.83 231.68 229.70 228.63 224.79 223.72 220.68 219.00 219.00 218.30 217.40 217.25 217.94 217.58 219.25 220.79
302,88
565,09
P15
N 18 ST - SS
P16
N 18 ST - SS
3610,32
COMUNE DI PALIANO (FR)
COMUNE DI PALIANO (FR)
39 40 41 42 43 44 45 46

CITTA' DI PALIANO

Impianto Agrovoltaico *"Paliano"*
della potenza di 24 MW in AC e 24,16 MWp in DC
e opere di connessione alla RTN previste anche nei
comuni di Colleferro (RM) e Anagni (FR)
PROGETTO DEFINITIVO

COMMITTENTE:

PALIANO SRL

PALIANO SRL
Galleria Vintler, 17 - 39100 Bolzano
P.I.: 03128640210
Tel: 0039 02 45440820

PROGETTAZIONE:

MATE System Unipersonale srl
Via Papa Pio XII, n.8 - 70020 Cassano delle Murge (BA)
tel. +39 080 3072072
mail: info@matesystemsrl.it |pec: matesystem@pec.it

PROGETTISTA:
Dott. Ing. Francesco Ambron
(Direttore Tecnico)

INGEGNERE FRANCESCO AMBRON
Sez. A - 8904

LEGALE RAPPRESENTANTE:
Geom. Damiano Baldassarre

MATE SYSTEM
Unipersonale srl
Via PAPA PIO XII n. 8
70020 Cassano delle Murge - Bari-Italy
P.I. 07580270721 - REA BA-567526

PTO
ELETTRODOTTO

PROFILO PLANO-ALTIMETRICO
ELETTRODOTTO AEREO "Anagni-Colleferro"

Tavola:
PTO_11-01_ProfiloPlanoAltrimetrico

Filename:
202100606_PTO_ 11-01.pdf

n° revisione	Data 1°emissione:	Redatto:	Verificato:	Approvato:	Scala:	Protocollo Mate System:
	Febbraio 2022	SPINELLI	AMBRON	AMBRON	Varie	202100606
1	Settembre 2022	ADORNO	CIRROTTOLA	AMBRON		
2						
3						
4						

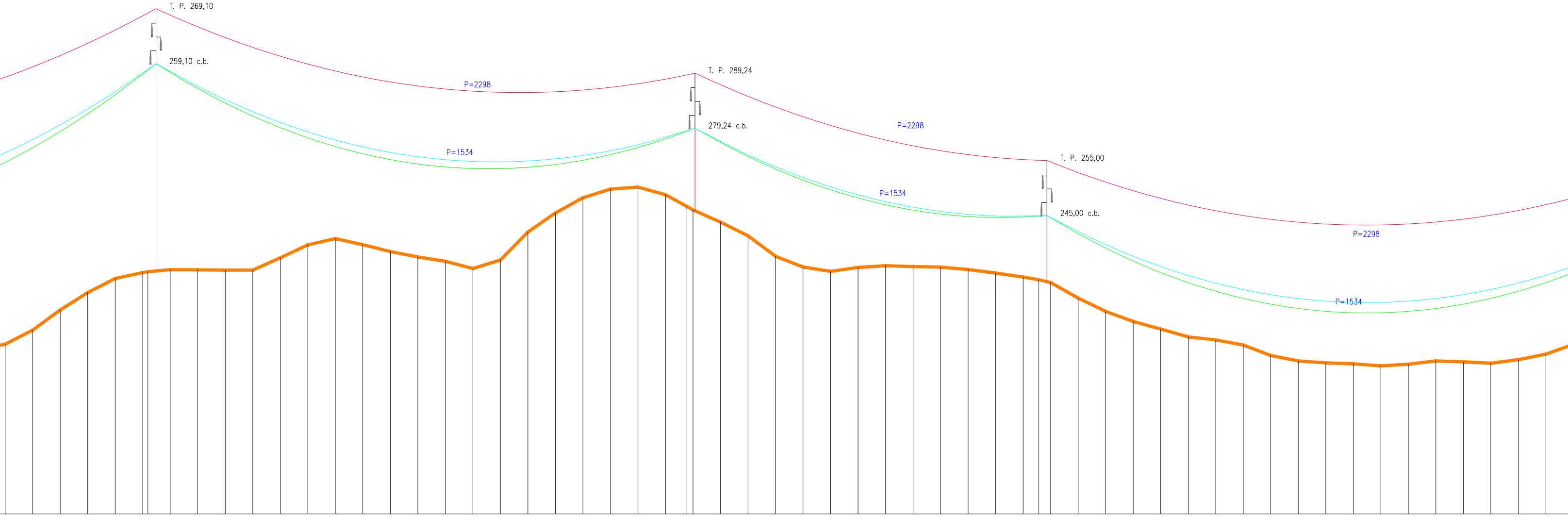
T. P. 269,10
259,10 c.b.
P=2298
P=1534
T. P. 289,24
279,24 c.b.
P=2298
P=1534
T. P. 255,00
245,00 c.b.
P=2298
P=1534

251	20.00	4680.00	221.84
252	20.00	4700.00	224.39
253	20.00	4720.00	228.06
254	20.00	4740.00	231.21
255	20.00	4760.00	233.78
256	3.72	4780.00	234.84
	16.28	4783.72	235.00
258	20.00	4800.00	235.38
259	20.00	4820.00	235.35
260	20.00	4840.00	235.30
261	20.00	4860.00	235.31
262	20.00	4880.00	237.53
263	20.00	4900.00	239.88
264	20.00	4920.00	241.02
265	20.00	4940.00	239.91
266	20.00	4960.00	238.66
267	20.00	4980.00	237.69
268	20.00	5000.00	236.89
269	20.00	5020.00	235.58
270	20.00	5040.00	237.13
271	20.00	5060.00	242.22
272	20.00	5080.00	245.68
273	20.00	5100.00	248.45
274	20.00	5120.00	250.02
275	20.00	5140.00	250.38
276	15.56	5160.00	249.00
277	4.44	5175.56	246.88
	20.00	5180.00	246.24
279	20.00	5200.00	244.02
280	20.00	5220.00	241.54
281	20.00	5240.00	237.81
282	20.00	5260.00	235.87
283	20.00	5280.00	235.07
284	20.00	5300.00	235.78
285	20.00	5320.00	236.10
286	20.00	5340.00	235.94
287	20.00	5360.00	235.85
288	20.00	5380.00	235.40
289	20.00	5400.00	234.77
290	11.39	5420.00	234.04
291	8.61	5431.39	233.54
292	20.00	5440.00	233.03
293	20.00	5460.00	230.21
294	20.00	5480.00	227.79
295	20.00	5500.00	225.97
296	20.00	5520.00	224.59
297	20.00	5540.00	223.18
298	20.00	5560.00	222.61
299	20.00	5580.00	221.69
300	20.00	5600.00	219.79
301	20.00	5620.00	218.80
302	20.00	5640.00	218.45
303	20.00	5660.00	218.27
304	20.00	5680.00	217.90
305	20.00	5700.00	218.20
306	20.00	5720.00	218.79
307	20.00	5740.00	218.64
308	20.00	5760.00	218.38
309	20.00	5780.00	219.03
310	20.00	5800.00	220.02

P17 M 24 ST - SS	391,83	P18 N 15 ST - SS	255,81	P19 N 12 ST - SS	467,64

3610,32

COMUNE DI PALIANO (FR) — COMUNE DI PALIANO (FR)

47 48 49 50 51 52 53 54 55 56 57 58

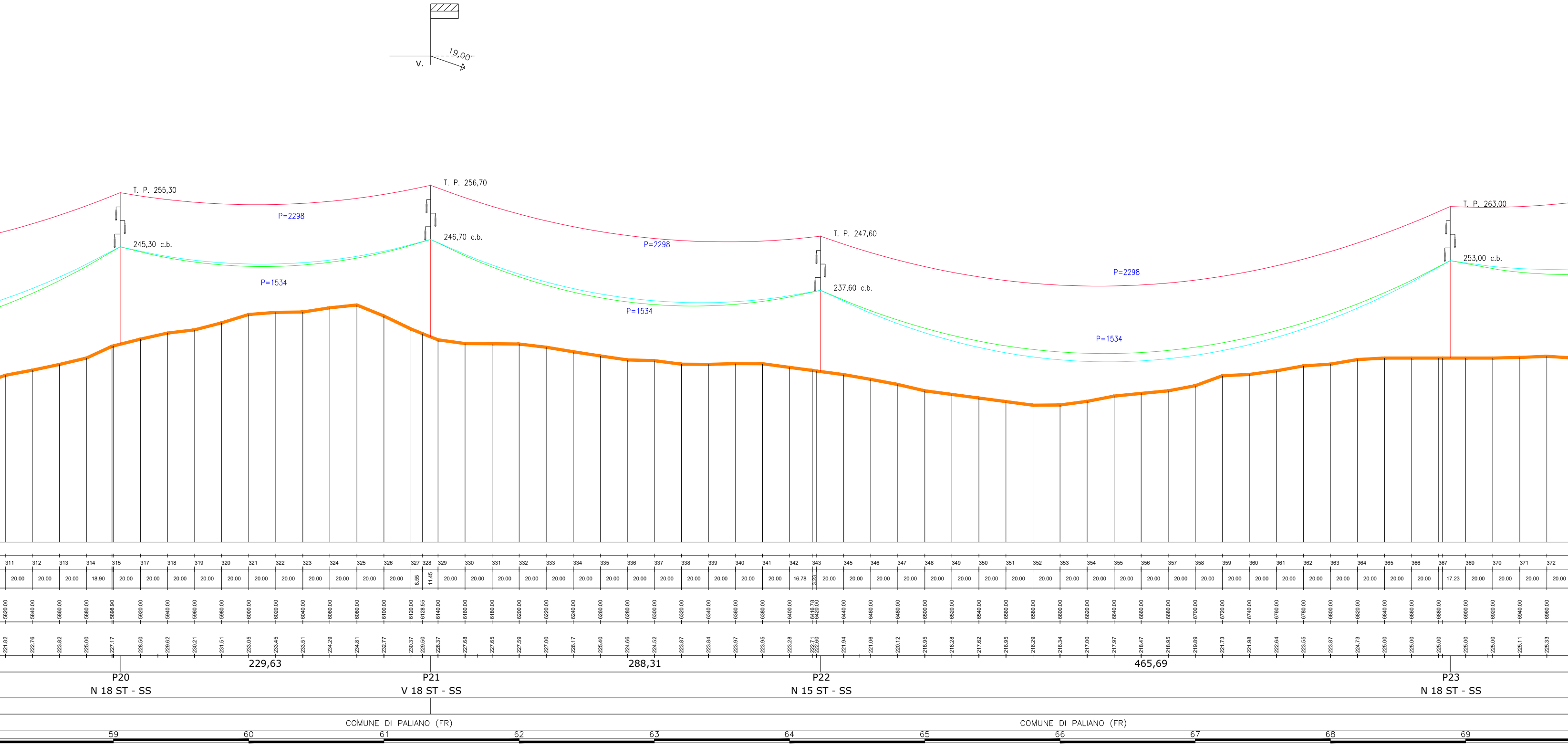

V.
19,00
T. P. 255,30
245,30 c.b.
T. P. 256,70
246,70 c.b.
T. P. 247,60
237,60 c.b.
T. P. 263,00
253,00 c.b.
P=2298
P=1534
P=2298
P=1534
P=2298
P=1534
311 312 313 314 315 317 318 319 320 321 322 323 324 325 326 327 328 329 330 331 332 333 334 335 336 337 338 339 340 341 342 343 345 346 347 348 349 350 351 352 353 354 355 356 357 358 359 360 361 362 363 364 365 366 367 369 370 371 372
20.00 20.00 20.00 18.90 20.00 20.00 20.00 20.00 20.00 20.00 20.00 20.00 20.00 20.00 20.00 8.55 11.45 20.00 20.00 20.00 20.00 20.00 20.00 20.00 20.00 20.00 20.00 20.00 20.00 20.00 16.78 3.23 20.00 20.00 20.00 20.00 20.00 20.00 20.00 20.00 20.00 20.00 20.00 20.00 20.00 20.00 20.00 20.00 20.00 20.00 20.00 20.00 20.00 20.00 17.23 20.00 20.00 20.00 20.00
5820.00 5840.00 5860.00 5880.00 5898.90 5920.00 5940.00 5960.00 5980.00 6000.00 6020.00 6040.00 6060.00 6080.00 6100.00 6120.00 6128.55 6140.00 6160.00 6180.00 6200.00 6220.00 6240.00 6260.00 6280.00 6300.00 6320.00 6340.00 6360.00 6380.00 6400.00 6416.78 6420.00 6440.00 6460.00 6480.00 6500.00 6520.00 6540.00 6560.00 6580.00 6600.00 6620.00 6640.00 6660.00 6680.00 6700.00 6720.00 6740.00 6760.00 6780.00 6800.00 6820.00 6840.00 6860.00 6880.00 6900.00 6920.00 6940.00 6960.00
221.82 222.76 223.82 225.00 227.17 228.50 229.62 230.21 231.51 233.05 233.45 233.51 234.29 234.81 232.77 230.37 229.50 228.37 227.68 227.65 227.59 227.00 226.17 225.40 224.66 224.52 223.87 223.84 223.97 223.95 223.28 222.71 222.60 221.94 221.06 220.12 218.95 218.28 217.62 216.95 216.29 216.34 217.00 217.97 218.47 218.95 219.89 221.73 221.98 222.64 223.55 223.87 224.73 225.00 225.00 225.00 225.00 225.00 225.11 225.33
229,63
288,31
465,69
P20
N 18 ST - SS
P21
V 18 ST - SS
P22
N 15 ST - SS
P23
N 18 ST - SS
COMUNE DI PALIANO (FR)
COMUNE DI PALIANO (FR)
59
60
61
62
63
64
65
66
67
68
69

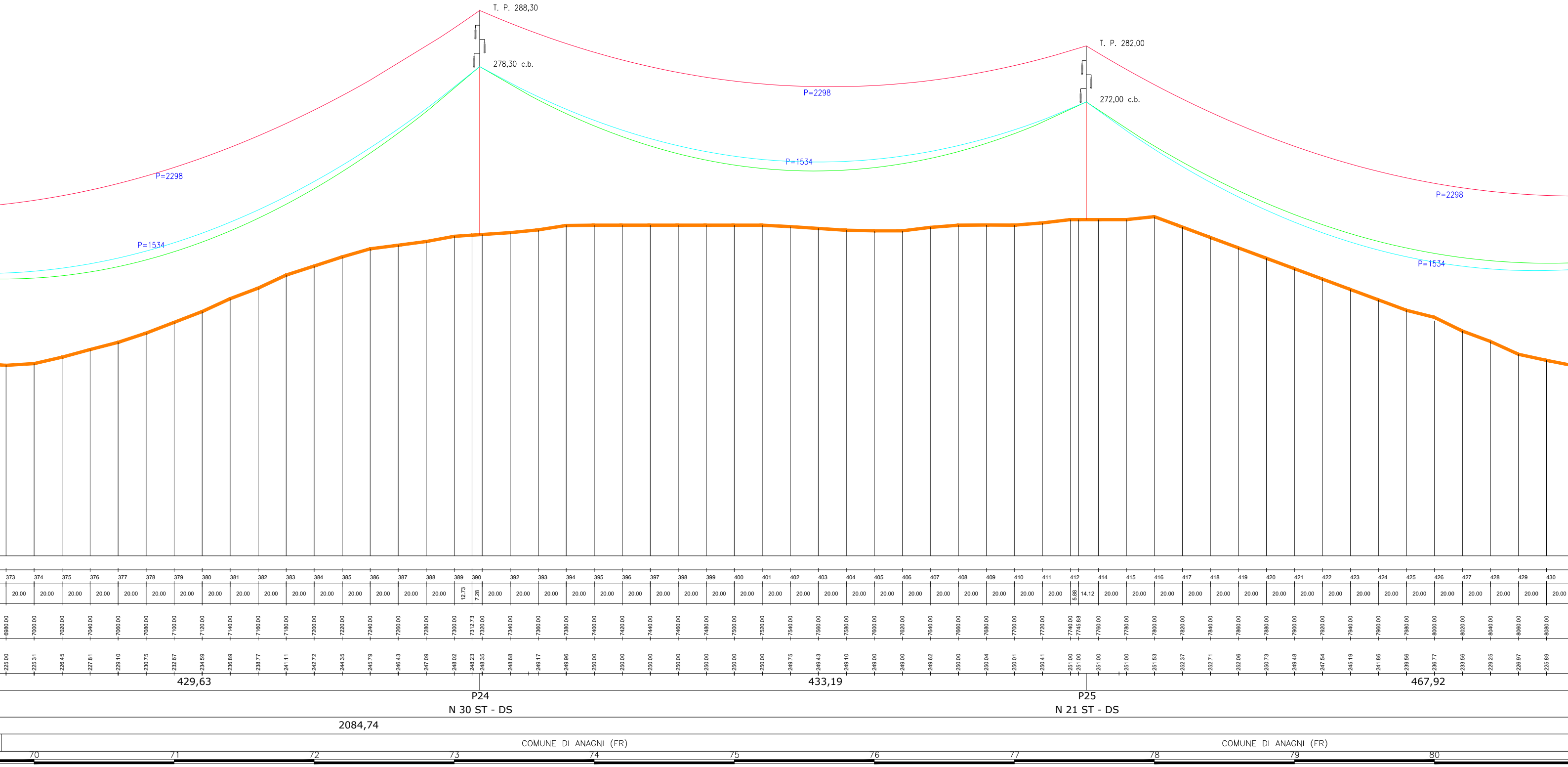
T. P. 288,30
278,30 c.b.
T. P. 282,00
272,00 c.b.
P=2298
P=2298
P=2298
P=1534
P=1534
P=1534
373 374 375 376 377 378 379 380 381 382 383 384 385 386 387 388 389 390 392 393 394 395 396 397 398 399 400 401 402 403 404 405 406 407 408 409 410 411 412 414 415 416 417 418 419 420 421 422 423 424 425 426 427 428 429 430
20.00 20.00 20.00 20.00 20.00 20.00 20.00 20.00 20.00 20.00 20.00 20.00 20.00 20.00 20.00 20.00 12.73 7.28 20.00 20.00 20.00 20.00 20.00 20.00 20.00 20.00 20.00 20.00 20.00 20.00 20.00 20.00 20.00 20.00 20.00 20.00 20.00 20.00 20.00 5.88 14.12 20.00 20.00 20.00 20.00 20.00 20.00 20.00 20.00 20.00 20.00 20.00 20.00 20.00 20.00 20.00 20.00 20.00
6980.00 7000.00 7020.00 7040.00 7060.00 7080.00 7100.00 7120.00 7140.00 7160.00 7180.00 7200.00 7220.00 7240.00 7260.00 7280.00 7300.00 7312.73 7320.00 7340.00 7360.00 7380.00 7400.00 7420.00 7440.00 7460.00 7480.00 7500.00 7520.00 7540.00 7560.00 7580.00 7600.00 7620.00 7640.00 7660.00 7680.00 7700.00 7720.00 7740.00 7745.88 7760.00 7780.00 7800.00 7820.00 7840.00 7860.00 7880.00 7900.00 7920.00 7940.00 7960.00 7980.00 8000.00 8020.00 8040.00 8060.00 8080.00
225.00 225.31 226.45 227.81 229.10 230.75 232.67 234.59 236.89 238.77 241.11 242.72 244.35 245.79 246.43 247.09 248.02 248.23 248.35 248.68 249.17 249.96 250.00 250.00 250.00 250.00 250.00 250.00 250.00 249.75 249.43 249.10 249.00 249.00 249.62 250.00 250.04 250.01 250.41 251.00 251.00 251.00 251.00 251.53 252.37 252.71 252.06 250.73 249.48 247.54 245.19 241.86 239.56 236.77 233.56 229.25 226.97 225.89
429,63
433,19
467,92
P24
N 30 ST - DS
P25
N 21 ST - DS
2084,74
COMUNE DI ANAGNI (FR)
COMUNE DI ANAGNI (FR)
70
71
72
73
74
75
76
77
78
79
80

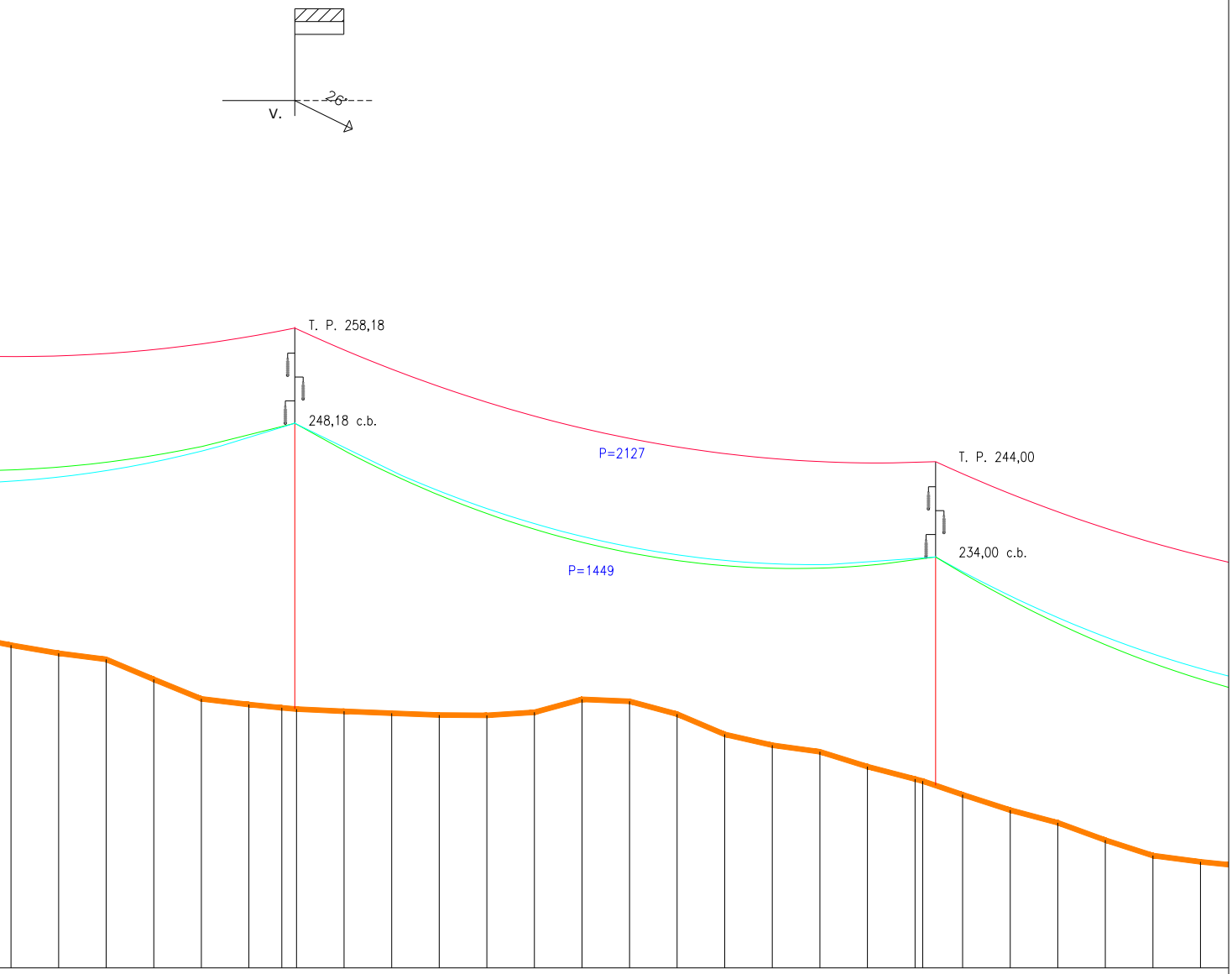

V.
26
T. P. 258,18
248,18 c.b.
P=2127
P=1449
T. P. 244,00
234,00 c.b.

431	20.00	8100.00	224.90
432	20.00	8120.00	224.05
433	20.00	8140.00	223.40
434	20.00	8160.00	221.31
435	20.00	8180.00	219.26
436	13.83	8200.00	218.66
437	6.17	8213.83	218.32
	20.00	8220.00	218.18
439	20.00	8240.00	217.96
440	20.00	8260.00	217.75
441	20.00	8280.00	217.56
442	20.00	8300.00	217.52
443	20.00	8320.00	217.85
444	20.00	8340.00	219.20
445	20.00	8360.00	219.00
446	20.00	8380.00	217.65
447	20.00	8400.00	215.53
448	20.00	8420.00	214.39
449	20.00	8440.00	213.70
450	20.00	8460.00	212.14
451	3.25	8480.00	210.83
	16.75	8483.25	210.62
453	20.00	8500.00	209.19
454	20.00	8520.00	207.58
455	20.00	8540.00	206.24
456	20.00	8560.00	204.42
457	20.00	8580.00	202.80
458	20.0	8600.00	202.14

269,36

P26
C 30 ST - SAS

P27
L 24 ST - DS

616,67

COMUNE DI ANAGNI (FR)

81 82 83 84 85 86

Legenda

- 🟥 *Elettrodotto AT di progetto*
- 🟦 *Confini comunali - Anagni (FR)*
- 🟩 *Confini comunali - Paliano (FR)*
- 🟪 *Confini comunali - Colleferro (RM)*
- P. X *Denominazione sostegno dell'elettrodotto*
- ▨ *Sostegno esistente dell'elettrodotto*
- ● *Sostegno dell'elettrodotto da sostituire*
- ▨ *SE non RTN e Cabina Primaria "Anagni"*
- ▨ *SE non RTN e Cabina Primaria "Colleferro"*

Quadro di unione tavole

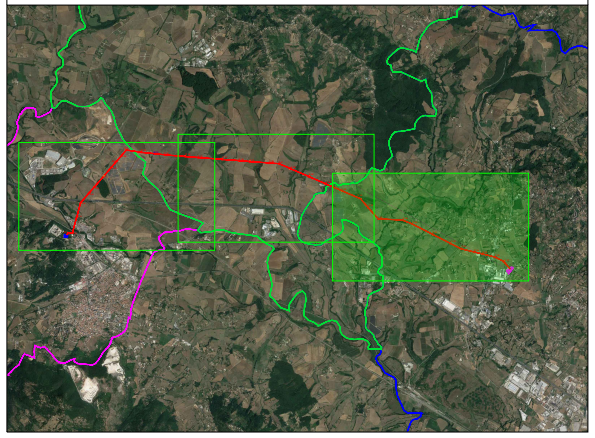

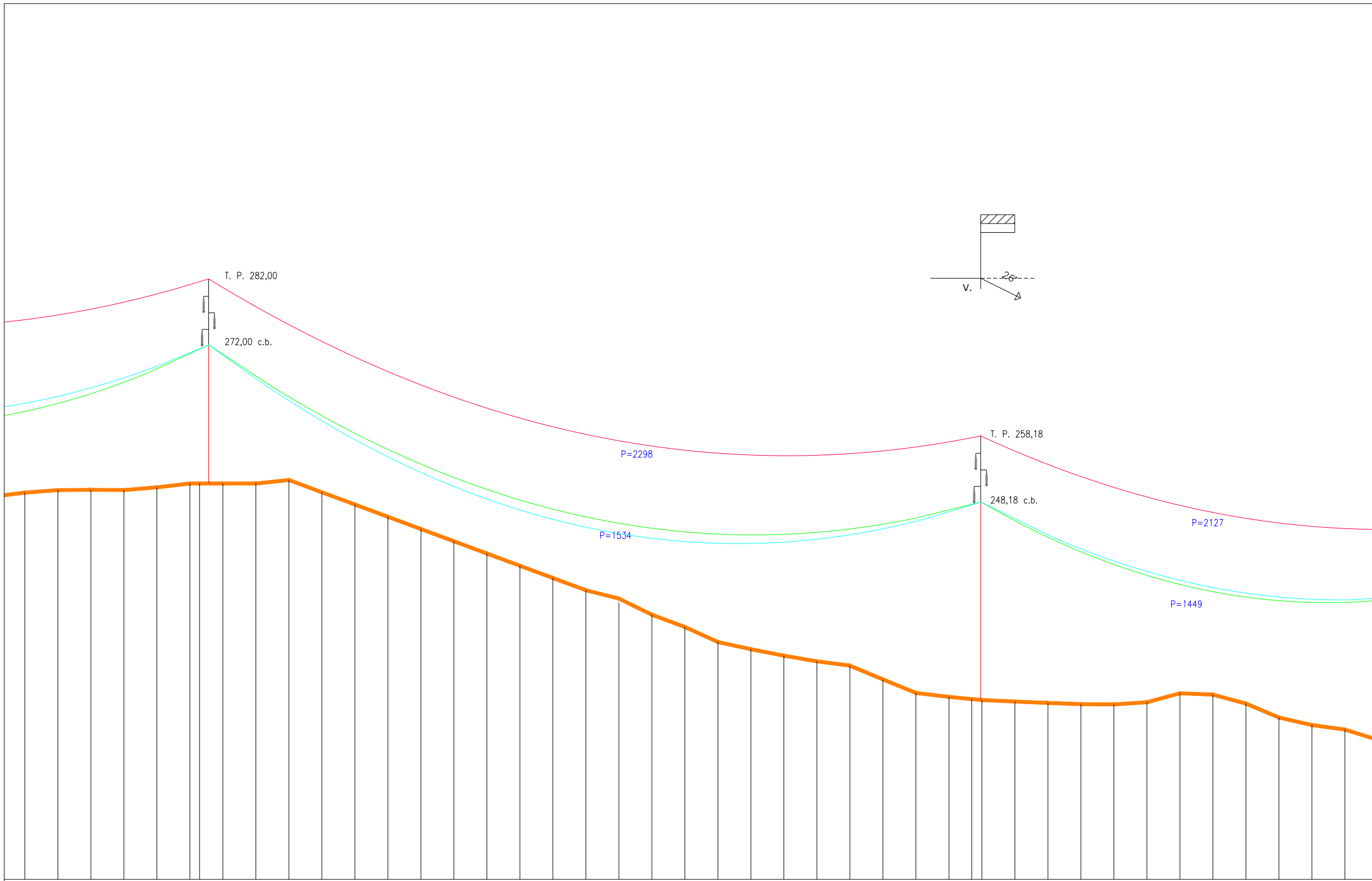
T. P. 282,00
272,00 c.b.
P=2298
P=1534
V.
26
T. P. 258,18
248,18 c.b.
P=2127
P=1449

	.00		
407	20.00	7640.00	249.62
408	20.00	7660.00	250.00
409	20.00	7680.00	250.04
410	20.00	7700.00	250.01
411	20.00	7720.00	250.41
412	20.00	7740.00	251.00
	5.88	7745.88	251.00
414	14.12	7760.00	251.00
415	20.00	7780.00	251.00
416	20.00	7800.00	251.53
417	20.00	7820.00	252.37
418	20.00	7840.00	252.71
419	20.00	7860.00	252.06
420	20.00	7880.00	250.73
421	20.00	7900.00	249.48
422	20.00	7920.00	247.54
423	20.00	7940.00	245.19
424	20.00	7960.00	241.86
425	20.00	7980.00	239.56
426	20.00	8000.00	236.77
427	20.00	8020.00	233.56
428	20.00	8040.00	229.25
429	20.00	8060.00	226.97
430	20.00	8080.00	225.89
431	20.00	8100.00	224.90
432	20.00	8120.00	224.05
433	20.00	8140.00	223.40
434	20.00	8160.00	221.31
435	20.00	8180.00	219.26
436	20.00	8200.00	218.66
437	13.83	8213.83	218.32
	6.17	8220.00	218.18
439	20.00	8240.00	217.96
440	20.00	8260.00	217.75
441	20.00	8280.00	217.56
442	20.00	8300.00	217.52
443	20.00	8320.00	217.85
444	20.00	8340.00	219.20
445	20.00	8360.00	219.00
446	20.00	8380.00	217.65
447	20.00	8400.00	215.53
448	20.00	8420.00	214.39
449	20.00	8440.00	213.70
	20.00		

467,92

269,36

P25
N 21 ST - DS

P26
C 30 ST - SAS

COMUNE DI ANAGNI (FR)

COMUNE DI ANAGNI (FR)

77 78 79 80 81 82 83 84

CITTA' DI PALIANO

Impianto Agrovoltaico *"Paliano"*
della potenza di 24 MW in AC e 24,16 MWp in DC
e opere di connessione alla RTN previste anche nei
comuni di Colleferro (RM) e Anagni (FR)
PROGETTO DEFINITIVO

COMMITTENTE:

PALIANO SRL

PALIANO SRL
Galleria Vintler, 17 - 39100 Bolzano
P.I.: 03128640210
Tel: 0039 02 45440820

PROGETTAZIONE:

MATE System Unipersonale srl
Via Papa Pio XII, n.8 - 70020 Cassano delle Murge (BA)
tel. +39 080 3072072
mail: info@matesystemsrl.it |pec: matesystem@pec.it

PROGETTISTA:
Dott. Ing. Francesco Ambron
(Direttore Tecnico)

INGEGNERE FRANCESCO AMBRON
Sez. A - 8904

LEGALE RAPPRESENTANTE:
Geom. Damiano Baldassarre

MATE SYSTEM
Unipersonale srl
Via PAPA PIO XII n. 8
70020 Cassano delle Murge - Bari-Italy
P.I. 07580270721 - REA BA-567526

PTO
ELETTRODOTTO

PROFILO PLANO-ALTIMETRICO
ELETTRODOTTO AEREO "Anagni-Colleferro"

Tavola: PTO_11-01_ProfiloPlanoAltrimetrico
Filename: 202100606_PTO_ 11-01.pdf

Data 1°emissione:	Redatto:	Verificato:	Approvato:	Scala:	Protocollo Mate System:
Febbraio 2022	SPINELLI	AMBRON	AMBRON	Varie	202100606
n° revisione 1 Settembre 2022	ADORNO	CIRROTTOLA	AMBRON		
2					
3					
4					

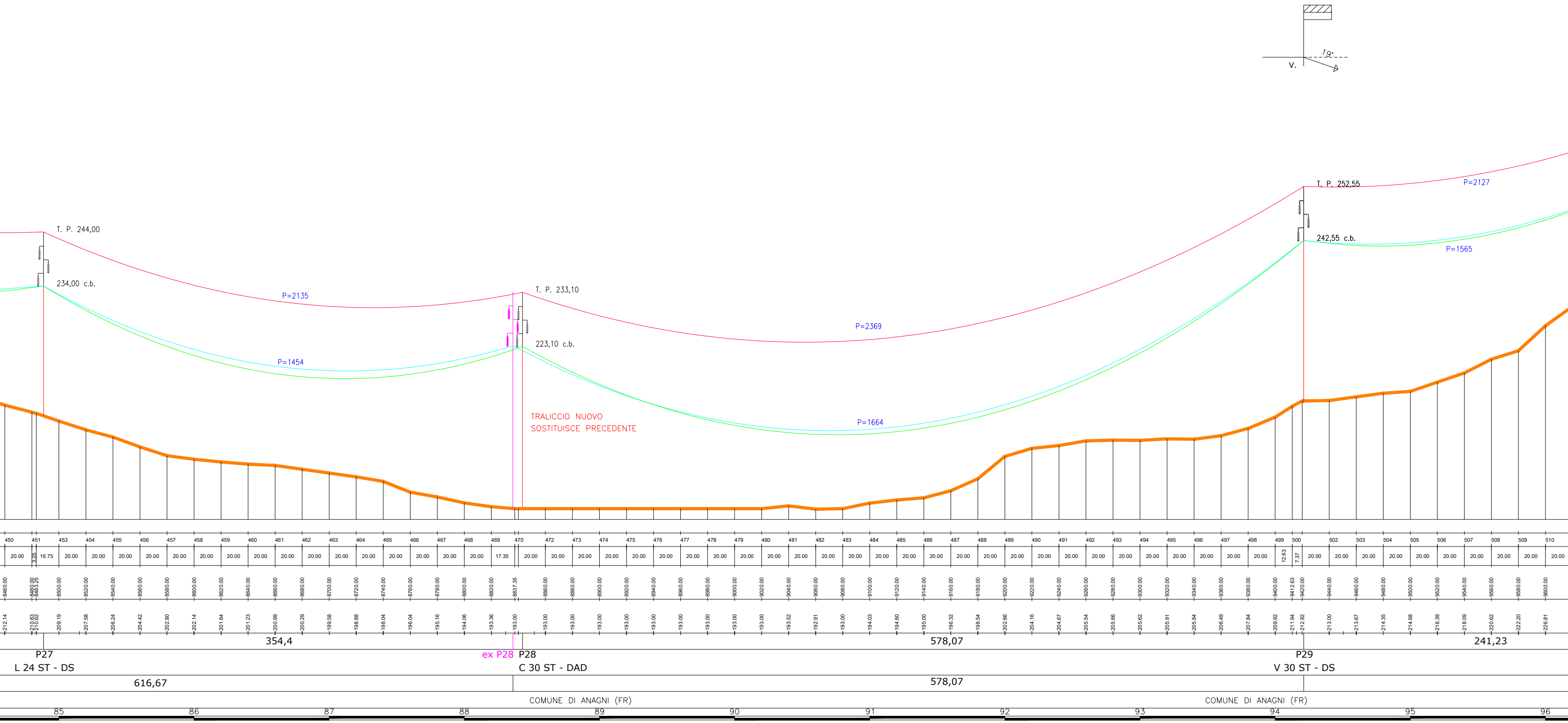
V.
19°
T. P. 244,00
234,00 c.b.
P=2135
P=1454
T. P. 233,10
223,10 c.b.
P=2369
P=1664
TRALICCIO NUOVO
SOSTITUISCE PRECEDENTE
T. P. 252,55
242,55 c.b.
P=2127
P=1565
354,4
578,07
241,23
P27
L 24 ST - DS
ex P28
P28
C 30 ST - DAD
P29
V 30 ST - DS
616,67
578,07
COMUNE DI ANAGNI (FR)
COMUNE DI ANAGNI (FR)
85
86
87
88
89
90
91
92
93
94
95
96

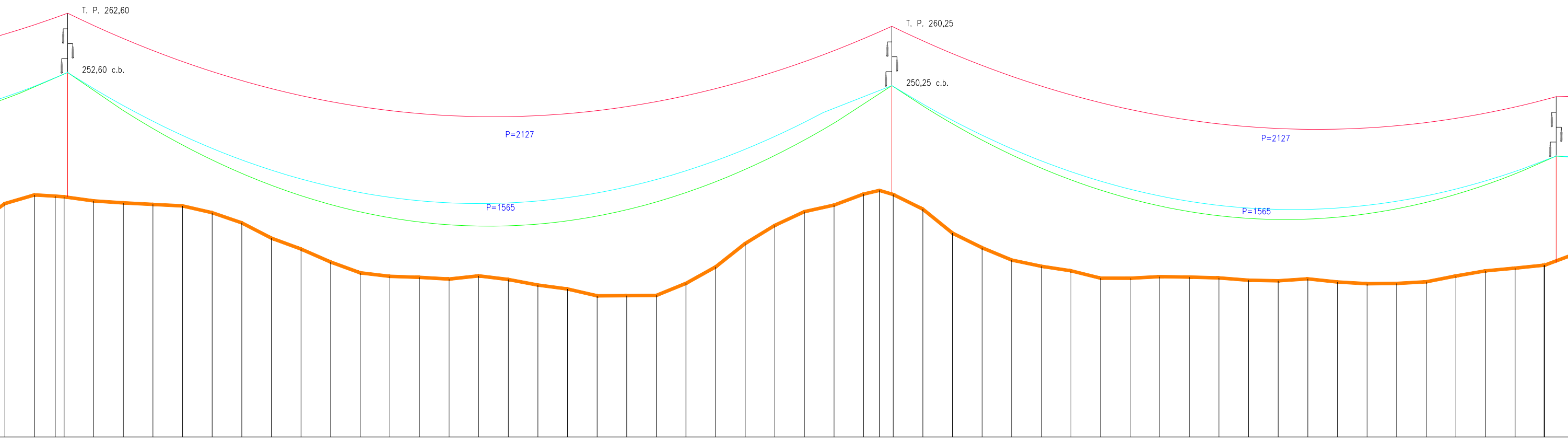
T. P. 262,60
252,60 c.b.
P=2127
P=1565
T. P. 260,25
250,25 c.b.
P=2127
P=1565

511	20.00	9620.00	230.40
512	13.97	9640.00	231.86
513	6.03	9653.97	231.65
	20.00	9660.00	231.53
515	20.00	9680.00	230.84
516	20.00	9700.00	230.51
517	20.00	9720.00	230.26
518	20.00	9740.00	230.00
519	20.00	9760.00	228.85
520	20.00	9780.00	227.14
521	20.00	9800.00	224.56
522	20.00	9820.00	222.73
523	20.00	9840.00	220.53
524	20.00	9860.00	218.71
525	20.00	9880.00	218.12
526	20.00	9900.00	217.94
527	20.00	9920.00	217.65
528	20.00	9940.00	218.19
529	20.00	9960.00	217.59
530	20.00	9980.00	216.64
531	20.00	10000.00	215.98
532	20.00	10020.00	214.83
533	20.00	10040.00	214.86
534	20.00	10060.00	214.90
535	20.00	10080.00	216.93
536	20.00	10100.00	219.70
537	20.00	10120.00	223.66
538	20.00	10140.00	226.72
539	20.00	10160.00	229.03
540	20.00	10180.00	230.14
541	10.68	10200.00	232.00
542	9.32	10210.68	232.62
543	20.00	10220.00	231.92
544	20.00	10240.00	229.46
545	20.00	10260.00	225.41
546	20.00	10280.00	222.94
547	20.00	10300.00	220.87
548	20.00	10320.00	219.81
549	20.00	10340.00	219.05
550	20.00	10360.00	217.81
551	20.00	10380.00	217.80
552	20.00	10400.00	218.06
553	20.00	10420.00	217.99
554	20.00	10440.00	217.85
555	20.00	10460.00	217.46
556	20.00	10480.00	217.36
557	20.00	10500.00	217.69
558	20.00	10520.00	217.16
559	20.00	10540.00	216.87
560	20.00	10560.00	216.92
561	20.00	10580.00	217.20
562	20.00	10600.00	218.17
563	20.00	10620.00	219.04
564	19.56	10640.00	219.50
565	20.00	10659.56	220.00

556,68
448,72

P30
P 21 ST - DS

P31
M 18 ST - SS

P32
N 18 ST

1528,16

COMUNE DI ANAGNI (FR)
COMUNE DI ANAGNI (FR)

97 98 99 100 101 102 103 104 105 106

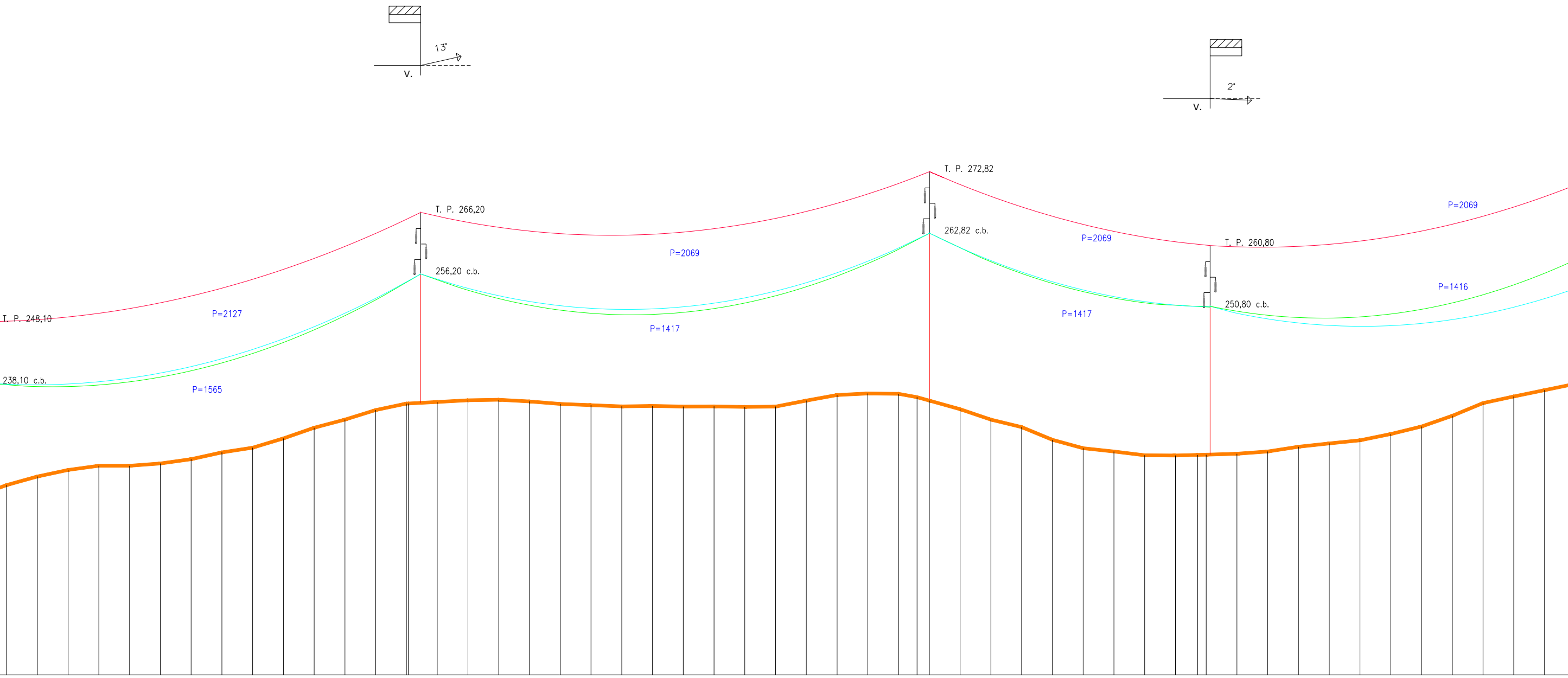
13°
V.
2°
V.
T. P. 248,10
238,10 c.b.
P=2127
P=1565
T. P. 266,20
256,20 c.b.
P=2069
P=1417
T. P. 272,82
262,82 c.b.
P=2069
P=1417
T. P. 260,80
250,80 c.b.
P=2069
P=1416

567	20.00	10680.00	221.86
568	20.00	10700.00	223.25
569	20.00	10720.00	224.32
570	20.00	10740.00	225.00
571	20.00	10760.00	225.00
572	20.00	10780.00	225.37
573	20.00	10800.00	226.07
574	20.00	10820.00	227.17
575	20.00	10840.00	227.94
576	20.00	10860.00	229.44
577	20.00	10880.00	231.18
578	20.00	10900.00	232.51
579	20.00	10920.00	234.06
580	18.83	10940.00	235.12
582	20.00	10960.00	235.37
583	20.00	10980.00	235.65
584	20.00	11000.00	235.73
585	20.00	11020.00	235.46
586	20.00	11040.00	235.06
587	20.00	11060.00	234.86
588	20.00	11080.00	234.66
589	20.00	11100.00	234.73
590	20.00	11120.00	234.63
591	20.00	11140.00	234.66
592	20.00	11160.00	234.57
593	20.00	11180.00	234.63
594	20.00	11200.00	235.60
595	20.00	11220.00	236.50
596	20.00	11240.00	236.75
597	12.02	11260.00	236.70
598	7.98	11272.02	236.16
	20.00	11280.00	235.60
600	20.00	11300.00	234.20
601	20.00	11320.00	232.51
602	20.00	11340.00	231.29
603	20.00	11360.00	229.23
604	20.00	11380.00	227.86
605	20.00	11400.00	227.32
606	20.00	11420.00	226.71
607	14.52	11440.00	226.67
608	5.48	11454.52	226.77
	20.00	11460.00	226.80
610	20.00	11480.00	226.96
611	20.00	11500.00	227.32
612	20.00	11520.00	228.09
613	20.00	11540.00	228.63
614	20.00	11560.00	229.14
615	20.00	11580.00	230.17
616	20.00	11600.00	231.38
617	20.00	11620.00	233.12
618	20.00	11640.00	235.19
619	20.00	11660.00	236.27
620	20.00	11680.00	237.29

281,53

- SS

P33
C 21 ST - SAD

330,85

513,26

P34
N 27 ST - DS

182,41

P35
E 24 ST - SAD

322,00

322,00

COMUNE DI ANAGNI (FR)

COMUNE DI ANAGNI (FR)

107 108 109 110 111 112 113 114 115 116

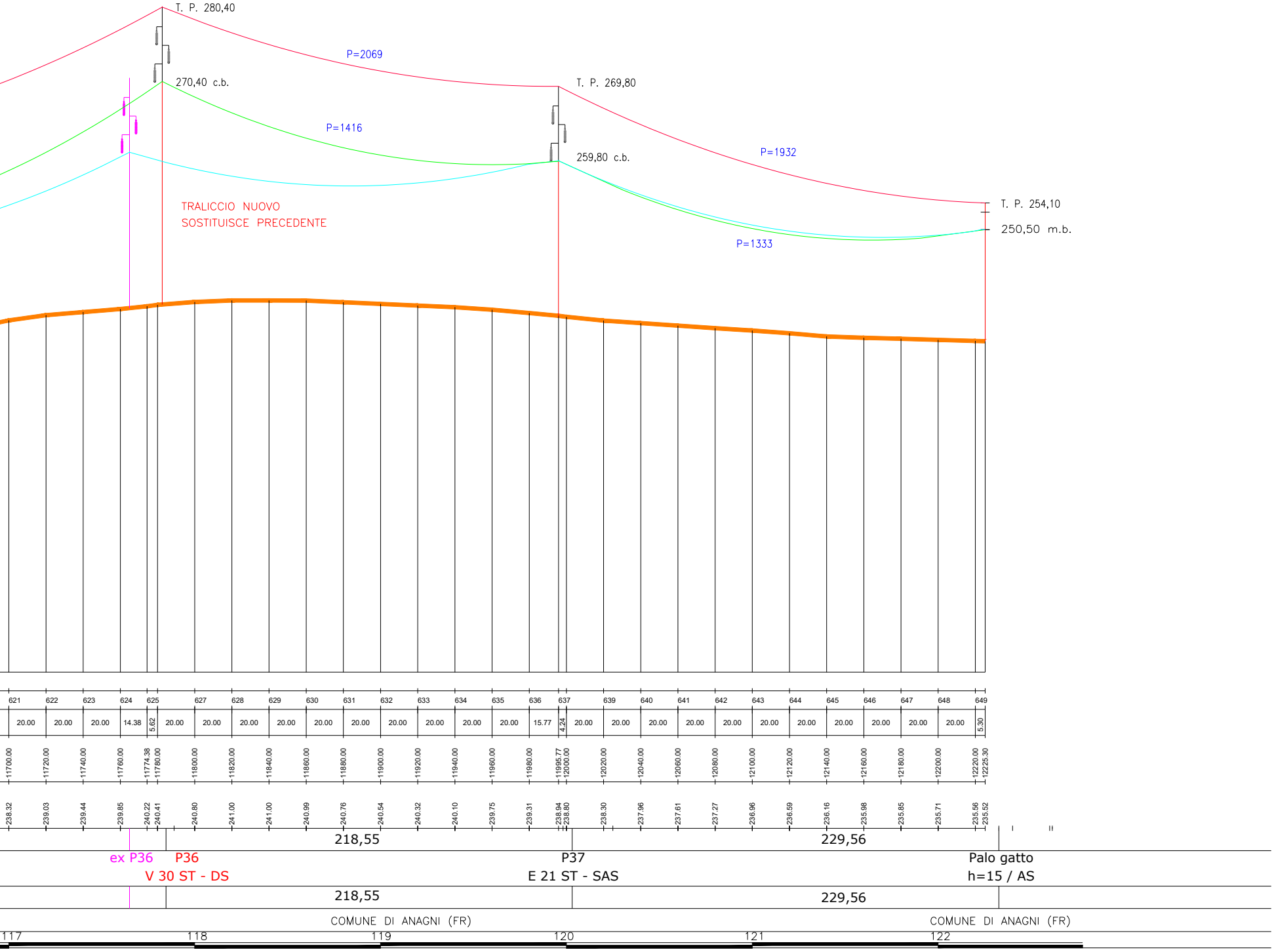
T. P. 280,40
270,40 c.b.
P=2069
P=1416
T. P. 269,80
259,80 c.b.
P=1932
T. P. 254,10
250,50 m.b.
P=1333
TRALICCIO NUOVO
SOSTITUISCE PRECEDENTE
621
622
623
624
625
627
628
629
630
631
632
633
634
635
636
637
639
640
641
642
643
644
645
646
647
648
649
20.00
20.00
20.00
14.38
5.62
20.00
20.00
20.00
20.00
20.00
20.00
20.00
20.00
20.00
20.00
15.77
4.24
20.00
20.00
20.00
20.00
20.00
20.00
20.00
20.00
20.00
20.00
20.00
5.30
11700.00
11720.00
11740.00
11760.00
11774.38
11780.00
11800.00
11820.00
11840.00
11860.00
11880.00
11900.00
11920.00
11940.00
11960.00
11980.00
11995.77
12000.00
12020.00
12040.00
12060.00
12080.00
12100.00
12120.00
12140.00
12160.00
12180.00
12200.00
12220.00
12225.30
238.32
239.03
239.44
239.85
240.22
240.41
240.80
241.00
241.00
240.99
240.76
240.54
240.32
240.10
239.75
239.31
238.94
238.80
238.30
237.96
237.61
237.27
236.96
236.59
236.16
235.98
235.85
235.71
235.56
235.52
218,55
229,56
ex P36
P36
V 30 ST - DS
P37
E 21 ST - SAS
Palo gatto
h=15 / AS
218,55
229,56
COMUNE DI ANAGNI (FR)
COMUNE DI ANAGNI (FR)
117
118
119
120
121
122