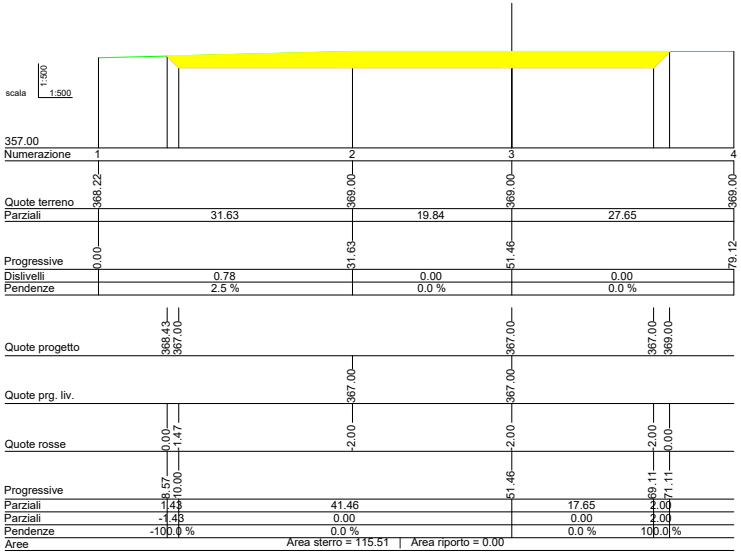
scala 1:500
1:500
357.00
Numerazione 1 2 3 4
Quote terreno 368.22 369.00 369.00 369.00
Parziali 31.63 19.84 27.65
Progressive 0.00 31.63 51.46 79.12
Dislivelli 0.78 0.00 0.00
Pendenze 2.5 % 0.0 % 0.0 %
Quote progetto 368.43 367.00 367.00 367.00 369.00
Quote prg. liv. 367.00 367.00
Quote rosse 0.00 -1.47 -2.00 -2.00 -2.00 0.00
Progressive 8.57 10.00 51.46 69.11 71.11
Parziali 1.43 41.46 17.65 2.00
Parziali -1.43 0.00 0.00 2.00
Pendenze -100.0 % 0.0 % 0.0 % 100.0 %
Aree Area sterro = 115.51 | Area riporto = 0.00

Sez_1 Prog.=0.000

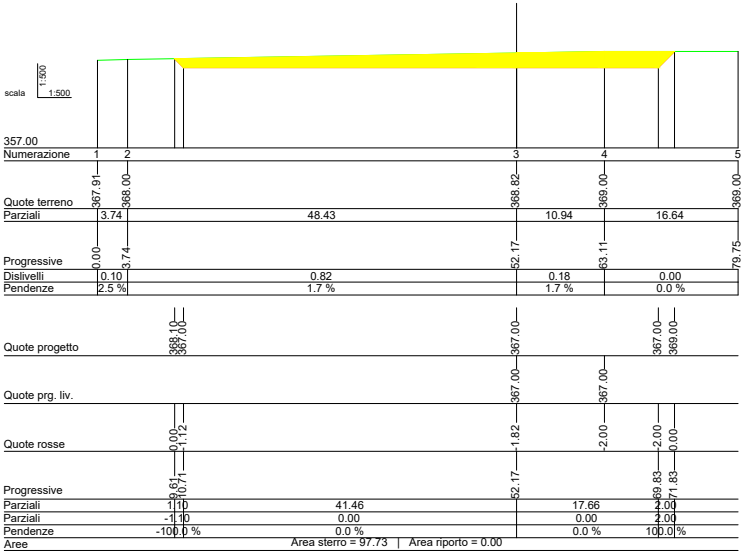
scala 1:500
1:500
357.00
Numerazione 1 2 3 4 5
Quote terreno 367.91 368.00 368.82 369.00 369.00
Parziali 3.74 48.43 10.94 16.64
Progressive 0.00 3.74 52.17 63.11 79.75
Dislivelli 0.10 0.82 0.18 0.00
Pendenze 2.5 % 1.7 % 1.7 % 0.0 %
Quote progetto 368.10 367.00 367.00 367.00 369.00
Quote prg. liv. 367.00 367.00
Quote rosse 0.00 -1.12 -1.82 -2.00 -2.00 0.00
Progressive 9.61 10.71 52.17 69.83 71.83
Parziali 1.10 41.46 17.66 2.00
Parziali -1.10 0.00 0.00 2.00
Pendenze -100.0 % 0.0 % 0.0 % 100.0 %
Aree Area sterro = 97.73 | Area riporto = 0.00

Sez_2 Prog.=13.500

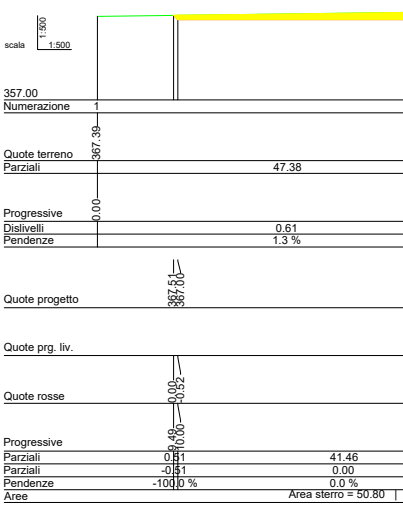
scala 1:500
1:500
357.00
Numerazione 1
Quote terreno 367.39
Parziali 47.38
Progressive 0.00
Dislivelli 0.61
Pendenze 1.3 %
Quote progetto 367.51 367.00
Quote prg. liv.
Quote rosse 0.00 -0.52
Progressive 9.49 10.00
Parziali 0.51 41.46
Parziali -0.51 0.00
Pendenze -100.0 % 0.0 %
Aree Area sterro = 50.80 |

Sez_3

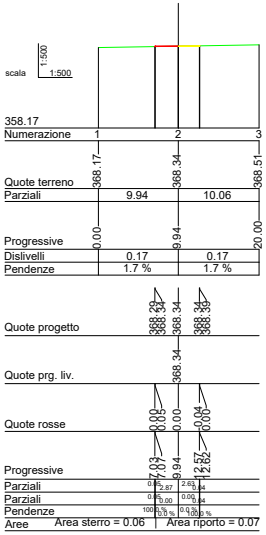
scala 1:500
1:500
358.17
Numerazione 1 2 3
Quote terreno 368.17 368.34 368.51
Parziali 9.94 10.06
Progressive 0.00 9.94 20.00
Dislivelli 0.17 0.17
Pendenze 1.7 % 1.7 %
Quote progetto 368.29 368.34 368.34 368.34 368.39
Quote prg. liv. 368.34
Quote rosse 0.00 0.05 0.00 -0.04 0.00
Progressive 7.03 7.07 9.94 12.57 12.62
Parziali 0.05 2.87 2.63 0.04
Parziali 0.05 0.00 0.00 0.04
Pendenze 100.0 % 0.0 % 0.0 % 100.0 %
Aree Area sterro = 0.06 | Area riporto = 0.07

Sez_19 Prog.=356.877


scala 1:500
1:500
357.89
Numerazione 1 2 3
Quote terreno 368.00 368.00 368.00
Parziali 10.07 9.93
Progressive 0.00 10.07 20.00
Dislivelli 0.00 0.00
Pendenze 0.0 % 0.0 %
Quote progetto 368.00 367.89 367.89 367.89 368.00
Quote prg. liv. 367.89
Quote rosse 0.00 -0.11 -0.11 -0.11 0.00
Progressive 7.08 7.18 10.07 12.68 12.79
Parziali 0.11 2.89 2.61 0.11
Parziali -0.11 0.00 0.00 0.11
Pendenze -100.0 % 0.0 % 0.0 % 100.0 %
Aree Area sterro = 0.59 | Area riporto = 0.00

Sez_20 Prog.=376.880

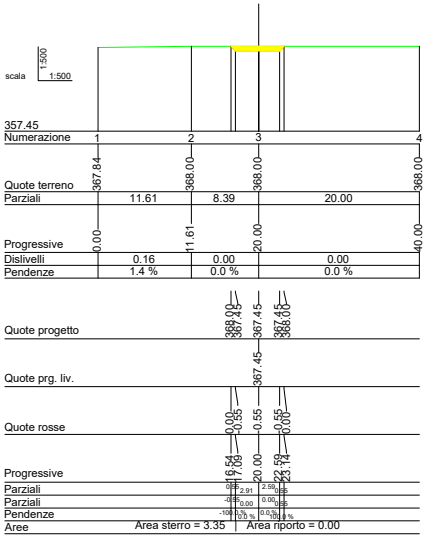
scala 1:500
1:500
357.45
Numerazione 1 2 3 4
Quote terreno 367.84 368.00 368.00 368.00
Parziali 11.61 8.39 20.00
Progressive 0.00 11.61 20.00 40.00
Dislivelli 0.16 0.00 0.00
Pendenze 1.4 % 0.0 % 0.0 %
Quote progetto 368.00 367.45 367.45 367.45 368.00
Quote prg. liv. 367.45
Quote rosse 0.00 -0.55 -0.55 -0.55 0.00
Progressive 16.54 17.09 20.00 22.59 23.14
Parziali 0.55 2.91 2.59 0.55
Parziali -0.55 0.00 0.00 0.55
Pendenze -100.0 % 0.0 % 0.0 % 100.0 %
Aree Area sterro = 3.35 | Area riporto = 0.00

Sez_21 Prog.=396.884


scala 1:500
1:500
357.00
Numerazione 1 2 3
Quote terreno 367.00 367.00 367.00
Parziali 20.00 20.00
Progressive 0.00 20.00 40.00
Dislivelli 0.00 0.00
Pendenze 0.0 % 0.0 %
Quote progetto 367.00 367.00 367.00
Quote prg. liv. 367.00
Quote rosse 0.00 0.00 0.00
Progressive 17.07 20.00 22.57
Parziali 2.93 2.57
Parziali 0.00 0.00
Pendenze 0.0 % 0.0 %
Aree Area sterro = 0.00 | Area riporto = 0.00

Sez_22 Prog.=416.887

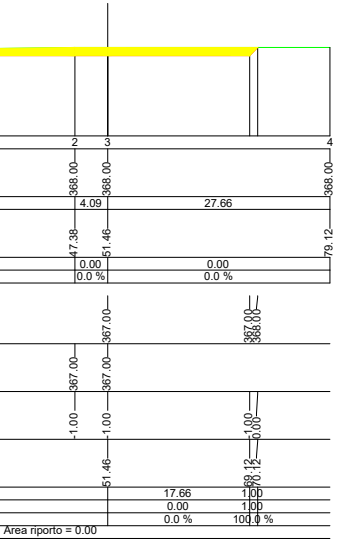
2
3
4
Quote terreno 368.00 368.00 368.00
Parziali 4.09 27.66
Progressive 47.38 51.46 79.12
Dislivelli 0.00 0.00
Pendenze 0.0 % 0.0 %
Quote progetto 367.00 367.00 368.00
Quote prg. liv. 367.00 367.00
Quote rosse -1.00 -1.00 -1.00 0.00
Progressive 51.46 69.12 70.12
Parziali 17.66 1.00
Parziali 0.00 1.00
Pendenze 0.0 % 100.0 %
Area riporto = 0.00

Prog.=54.000

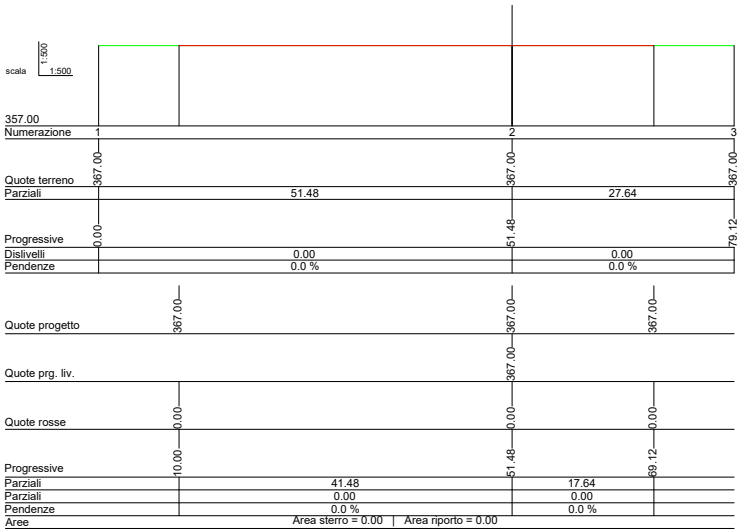
scala 1:500
357.00
Numerazione 1 2 3
Quote terreno 367.00 367.00 367.00
Parziali 51.48 27.64
Progressive 0.00 51.48 79.12
Dislivelli 0.00 0.00
Pendenze 0.0 % 0.0 %
Quote progetto 367.00 367.00 367.00
Quote prg. liv. 367.00
Quote rosse 0.00 0.00 0.00
Progressive 10.00 51.48 69.12
Parziali 41.48 17.64
Parziali 0.00 0.00
Pendenze 0.0 % 0.0 %
Aree Area sterro = 0.00 | Area riporto = 0.00

Sez_4 Prog.=66.118


scala 1:500
357.00
Numerazione 1 2 3
Quote terreno 367.00 367.00 367.00
Parziali 10.00 10.00
Progressive 0.00 10.00 20.00
Dislivelli 0.00 0.00
Pendenze 0.0 % 0.0 %
Quote progetto 367.00 367.00 367.00
Quote prg. liv. 367.00
Quote rosse 0.00 0.00 0.00
Progressive 7.11 10.00 12.61
Parziali 2.89 2.61
Parziali 0.00 0.00
Pendenze 0.0 % 0.0 %
Aree Area sterro = 0.00 | Area riporto = 0.00

Sez_5 Prog.=84.564


scala 1:500
357.00
Numerazione 1 2 3
Quote terreno 367.00 367.00 367.00
Parziali 10.00 10.00
Progressive 0.00 10.00 20.00
Dislivelli 0.00 0.00
Pendenze 0.0 % 0.0 %
Quote progetto 367.00 367.00 367.00
Quote prg. liv. 367.00
Quote rosse 0.00 0.00 0.00
Progressive 7.07 10.00 12.57
Parziali 2.93 2.57
Parziali 0.00 0.00
Pendenze 0.0 % 0.0 %
Aree Area sterro = 0.00 | Area riporto = 0.00

Sez_6 Prog.=104.564

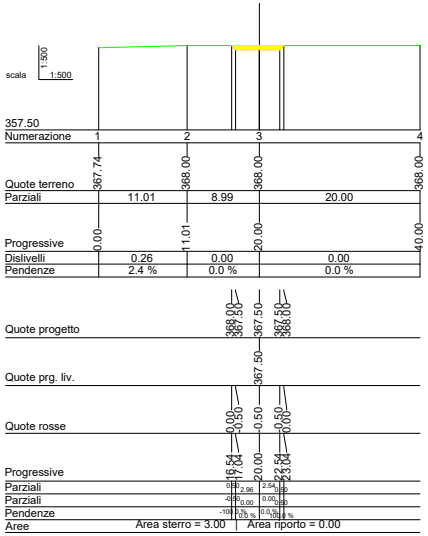
scala 1:500
357.50
Numerazione 1 2 3 4
Quote terreno 367.74 368.00 368.00 368.00
Parziali 11.01 8.99 20.00
Progressive 0.00 11.01 20.00 40.00
Dislivelli 0.26 0.00 0.00
Pendenze 2.4 % 0.0 % 0.0 %
Quote progetto 368.00 367.50 367.50 367.50 368.00
Quote prg. liv. 367.50
Quote rosse 0.00 -0.50 -0.50 -0.50 0.00
Progressive 16.54 17.04 20.00 22.54 23.04
Parziali 2.96 2.54
Aree Area sterro = 3.00 | Area riporto = 0.00

Sez_7 Prog.=124.564

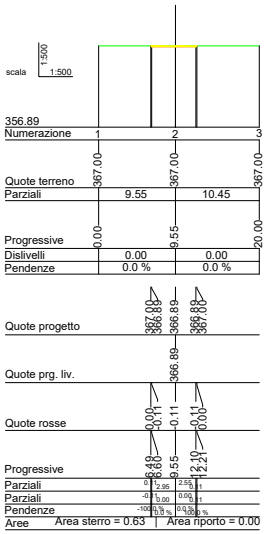
scala 1:500
356.89
Numerazione 1 2 3
Quote terreno 367.00 367.00 367.00
Parziali 9.55 10.45
Progressive 0.00 9.55 20.00
Dislivelli 0.00 0.00
Pendenze 0.0 % 0.0 %
Quote progetto 367.00 366.89 366.89 366.89 367.00
Quote prg. liv. 366.89
Quote rosse 0.00 -0.11 -0.11 -0.11 0.00
Progressive 6.49 6.60 9.55 12.10 12.21
Parziali 2.95 2.55
Aree Area sterro = 0.63 | Area riporto = 0.00

Sez_23 Prog.=436.871

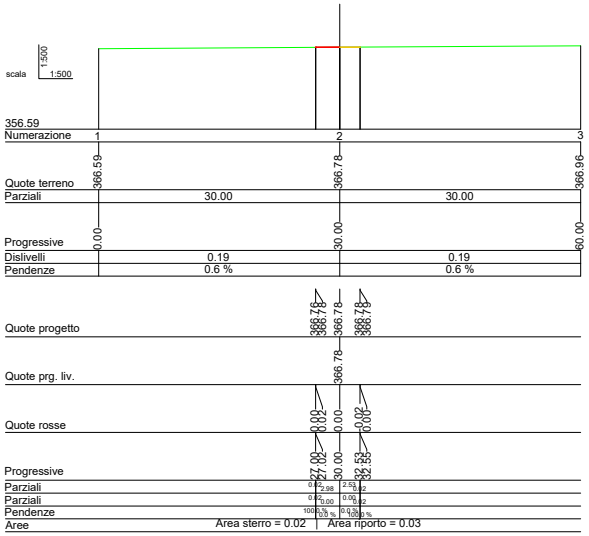
scala 1:500
356.59
Numerazione 1 2 3
Quote terreno 366.59 366.78 366.96
Parziali 30.00 30.00
Progressive 0.00 30.00 60.00
Dislivelli 0.19 0.19
Pendenze 0.6 % 0.6 %
Quote progetto 366.76 366.78 366.78 366.78 366.79
Quote prg. liv. 366.78
Quote rosse 0.00 0.02 0.00 -0.02 0.00
Progressive 27.00 27.02 30.00 32.53 32.55
Parziali 2.98 2.53
Aree Area sterro = 0.02 | Area riporto = 0.03

Sez_24 Prog.=456.875


scala 1:500
356.89
Numerazione 1 2 3
Quote terreno 367.00 367.00 367.00
Parziali 9.90 10.10
Progressive 0.00 9.90 20.00
Dislivelli 0.00 0.00
Pendenze 0.0 % 0.0 %
Quote progetto 367.00 366.89 366.89 366.89 367.00
Quote prg. liv. 366.89
Quote rosse 0.00 -0.11 -0.11 -0.11 0.00
Progressive 6.79 6.90 9.90 12.40 12.52
Parziali 3.00 2.50
Aree Area sterro = 0.63 | Area riporto = 0.00

Sez_25 Prog.=476.880


scala 1:500
357.00
Numerazione 1 2 3
Quote terreno 367.00 367.00 367.00
Parziali 10.08 9.92
Progressive 0.00 10.08 20.00
Dislivelli 0.00 0.00
Pendenze 0.0 % 0.0 %
Quote progetto 367.00 367.00 367.00
Quote prg. liv. 367.00
Quote rosse 0.00 0.00 0.00
Progressive 7.06 10.08 12.56
Parziali 3.02 2.48
Parziali 0.00 0.00
Pendenze 0.0 % 0.0 %
Aree Area sterro = 0.00 | Area riporto = 0.00

Sez_26 Prog.=496.884

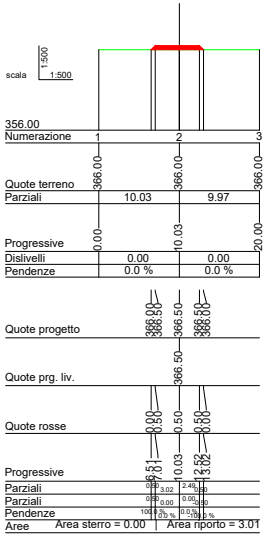
scala 1:500
356.00
Numerazione 1 2 3
Quote terreno 366.00 366.00 366.00
Parziali 10.03 9.97
Progressive 0.00 10.03 20.00
Dislivelli 0.00 0.00
Pendenze 0.0 % 0.0 %
Quote progetto 366.00 366.50 366.50 366.50 366.00
Quote prg. liv. 366.50
Quote rosse 0.00 0.50 0.50 0.50 0.00
Progressive 6.51 7.01 10.03 12.52 13.02
Parziali 3.02 2.49
Aree Area sterro = 0.00 | Area riporto = 3.01

Sez_27 Prog.=516.884

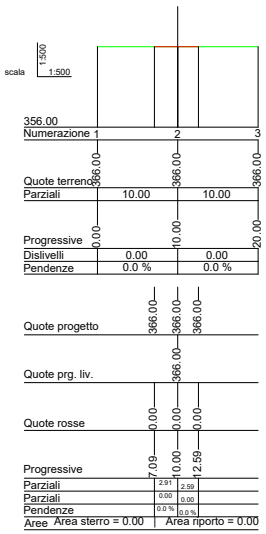
scala 1:500
356.00
Numerazione 1 2 3
Quote terreno 366.00 366.00 366.00
Parziali 10.00 10.00
Progressive 0.00 10.00 20.00
Dislivelli 0.00 0.00
Pendenze 0.0 % 0.0 %
Quote progetto 366.00 366.00 366.00
Quote prg. liv. 366.00
Quote rosse 0.00 0.00 0.00
Progressive 7.09 10.00 12.59
Parziali 2.91 2.59
Parziali 0.00 0.00
Pendenze 0.0 % 0.0 %
Aree Area sterro = 0.00 | Area riporto = 0.00

Sez_28 Prog.=536.883


scala 1:500
358.00
Numerazione 1 2 3
Quote terreno 368.00 368.00 368.00
Parziali 10.00 10.00
Progressive 0.00 10.00 20.00
Dislivelli 0.00 0.00
Pendenze 0.0 % 0.0 %
Quote progetto 368.00 368.00 368.00
Quote prg. liv. 368.00
Quote rosse 0.00 0.00 0.00
Progressive 7.00 10.00 12.50
Parziali 3.00 2.50
Parziali 0.00 0.00
Pendenze 0.0 % 0.0 %
Aree Area sterro = 0.00 Area riporto = 0.00

Sez_8 Prog.=144.564


scala 1:500
357.00
Numerazione 1 2 3
Quote terreno 367.00 367.00 367.00
Parziali 10.00 10.00
Progressive 0.00 10.00 20.00
Dislivelli 0.00 0.00
Pendenze 0.0 % 0.0 %
Quote progetto 367.00 367.50 367.50 367.50 367.00
Quote prg. liv. 367.50
Quote rosse 0.00 0.50 0.50 0.50 0.00
Progressive 6.47 6.97 10.00 12.47 12.97
Parziali 3.03 2.47
Aree Area sterro = 0.00 Area riporto = 3.00

Sez_9 Prog.=164.564


scala 1:500
357.00
Numerazione 1 2 3
Quote terreno 367.00 367.00 367.00
Parziali 10.00 10.00
Progressive 0.00 10.00 20.00
Dislivelli 0.00 0.00
Pendenze 0.0 % 0.0 %
Quote progetto 367.00 367.00 367.00
Quote prg. liv. 367.00
Quote rosse 0.00 0.00 0.00
Progressive 6.94 10.00 12.44
Parziali 3.06 2.44
Parziali 0.00 0.00
Pendenze 0.0 % 0.0 %
Aree Area sterro = 0.00 Area riporto = 0.00

Sez_10 Prog.=184.564


scala 1:500
356.00
Numerazione 1 2 3 4
Quote terreno 366.00 366.00 366.00 366.00
Parziali 10.00 8.08 1.92
Progressive 0.00 10.00 18.08 20.00
Dislivelli 0.00 0.00 0.00
Pendenze 0.0 % 0.0 % 0.0 %
Quote progetto 366.00 366.00 366.00
Quote prg. liv. 366.00
Quote rosse 0.00 0.00 0.00
Progressive 5.53 10.00 13.47
Parziali 4.47 3.47
Parziali 0.00 0.00
Pendenze 0.0 % 0.0 %
Aree Area sterro = 0.00 Area riporto = 0.00

Sez_11 Prog.=204.564


scala 1:500
357.00
Numerazione 1 2 3
Quote terreno 367.00 367.00 367.00
Parziali 10.01 9.99
Progressive 0.00 10.01 20.00
Dislivelli 0.00 0.00
Pendenze 0.0 % 0.0 %
Quote progetto 367.00 367.00 367.00
Quote prg. liv. 367.00
Quote rosse 0.00 0.00 0.00
Progressive 7.29 10.01 12.79
Parziali 2.72 2.78
Parziali 0.00 0.00
Pendenze 0.0 % 0.0 %
Aree Area sterro = 0.00 Area riporto = 0.00

Sez_12 Prog.=216.876


scala 1:500
357.00
Numerazione 1 2 3
Quote terreno 367.00 367.00 367.00
Parziali 9.16 10.84
Progressive 0.00 9.16 20.00
Dislivelli 0.00 0.00
Pendenze 0.0 % 0.0 %
Quote progetto 367.00 367.00 367.00
Quote prg. liv. 367.00
Quote rosse 0.00 0.00 0.00
Progressive 6.42 9.16 11.93
Parziali 2.74 2.77
Parziali 0.00 0.00
Pendenze 0.0 % 0.0 %
Aree Area sterro = 0.00 Area riporto = 0.00

Sez_13 Prog.=236.857

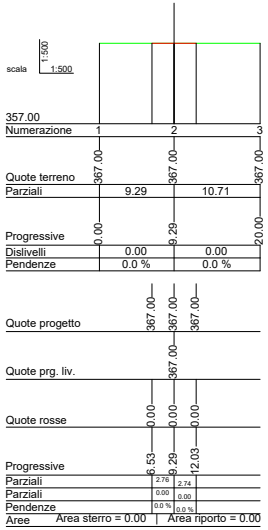
scala 1:500
357.00
Numerazione 1 2 3
Quote terreno 367.00 367.00 367.00
Parziali 9.29 10.71
Progressive 0.00 9.29 20.00
Dislivelli 0.00 0.00
Pendenze 0.0 % 0.0 %
Quote progetto 367.00 367.00 367.00
Quote prg. liv. 367.00
Quote rosse 0.00 0.00 0.00
Progressive 6.53 9.29 12.03
Parziali 2.76 2.74
Parziali 0.00 0.00
Pendenze 0.0 % 0.0 %
Aree Area sterro = 0.00 Area riporto = 0.00

Sez_14 Prog.=256.860

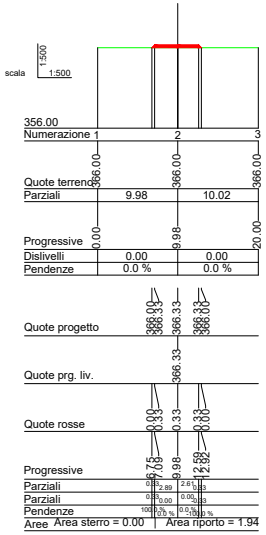
scala 1:500
356.00
Numerazione 1 2 3
Quote terreno 366.00 366.00 366.00
Parziali 9.98 10.02
Progressive 0.00 9.98 20.00
Dislivelli 0.00 0.00
Pendenze 0.0 % 0.0 %
Quote progetto 366.00 366.33 366.33 366.33 366.00
Quote prg. liv. 366.33
Quote rosse 0.00 0.33 0.33 0.33 0.00
Progressive 6.75 7.09 9.98 12.59 12.92
Parziali 2.89 2.61
Parziali 0.00 0.00
Aree Area sterro = 0.00 Area riporto = 1.94

Sez_29 Prog.=556.883

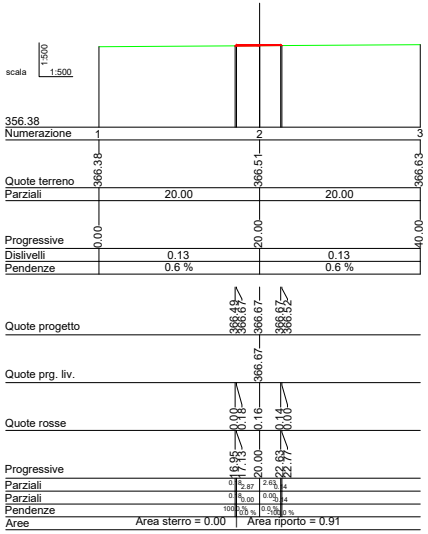
scala 1:500
356.38
Numerazione 1 2 3
Quote terreno 366.38 366.51 366.63
Parziali 20.00 20.00
Progressive 0.00 20.00 40.00
Dislivelli 0.13 0.13
Pendenze 0.6 % 0.6 %
Quote progetto 366.49 366.67 366.67 366.67 366.52
Quote prg. liv. 366.67
Quote rosse 0.00 0.18 0.16 0.14 0.00
Progressive 16.95 17.13 20.00 22.63 22.77
Parziali 2.87 2.63
Parziali 0.00 0.00
Aree Area sterro = 0.00 Area riporto = 0.91

Sez_30 Prog.=576.884


scala 1:500
357.00
Numerazione 1 2 3
Quote terreno 367.00 367.00 367.00
Parziali 10.02 9.98
Progressive 0.00 10.02 20.00
Dislivelli 0.00 0.00
Pendenze 0.0 % 0.0 %
Quote progetto 367.00 367.00 367.00
Quote prg. liv. 367.00
Quote rosse 0.00 0.00 0.00
Progressive 7.17 10.02 12.67
Parziali 2.85 2.65
Parziali 0.00 0.00
Pendenze 0.0 % 0.0 %
Aree Area sterro = 0.00 Area riporto = 0.00

Sez_31 Prog.=596.883


scala 1:500
357.00
Numerazione 1 2 3
Quote terreno 367.00 367.00 367.00
Parziali 9.98 10.02
Progressive 0.00 9.98 20.00
Dislivelli 0.00 0.00
Pendenze 0.0 % 0.0 %
Quote progetto 367.00 367.00 367.00
Quote prg. liv. 367.00
Quote rosse 0.00 0.00 0.00
Progressive 7.15 9.98 12.65
Parziali 2.83 2.67
Parziali 0.00 0.00
Pendenze 0.0 % 0.0 %
Aree Area sterro = 0.00 Area riporto = 0.00

Sez_32 Prog.=616.883


scala 1:500
357.00
Numerazione 1 2 3 4
Quote terreno 367.00 367.00 367.00 367.00
Parziali 9.95 5.41 4.64
Progressive 0.00 9.95 15.36 20.00
Dislivelli 0.00 0.00 0.00
Pendenze 0.0 % 0.0 % 0.0 %
Quote progetto 367.00 367.00 367.00
Quote prg. liv. 367.00
Quote rosse 0.00 0.00 0.00
Progressive 7.14 9.95 12.64
Parziali 2.81 2.69
Parziali 0.00 0.00
Pendenze 0.0 % 0.0 %
Aree Area sterro = 0.00 Area riporto = 0.00

Sez_33 Prog.=636.882


scala 1:500
357.00
Numerazione 1 2 3
Quote terreno 367.00 367.00 367.00
Parziali 9.91 10.09
Progressive 0.00 9.91 20.00
Dislivelli 0.00 0.00
Pendenze 0.0 % 0.0 %
Quote progetto 367.00 367.00 367.00
Quote prg. liv. 367.00
Quote rosse 0.00 0.00 0.00
Progressive 7.12 9.91 12.62
Parziali 2.79 2.71
Parziali 0.00 0.00
Pendenze 0.0 % 0.0 %
Aree Area sterro = 0.00 Area riporto = 0.00

Sez_34 Prog.=656.881


scala 1:500
357.26
Numerazione 1
Quote terreno 367.26
Parziali 20.00
Progressive 0.00
Dislivelli 0.13
Pendenze 0.7 %
Quote progetto
Quote prg. liv.
Quote rosse
Progressive
Parziali
Parziali
Pendenze
Aree Area sterro =

Sez_35


scala 1:500
357.00
Numerazione 1 2 3
Quote terreno 367.00 367.00 367.00
Parziali 9.42 10.58
Progressive 0.00 9.42 20.00
Dislivelli 0.00 0.00
Pendenze 0.0 % 0.0 %
Quote progetto 367.00 367.00 367.00
Quote prg. liv. 367.00
Quote rosse 0.00 0.00 0.00
Progressive 6.64 9.42 12.14
Area sterro = 0.00 | Area riporto = 0.00

Sez_15 Prog.=276.864


scala 1:500
357.00
Numerazione 1 2 3
Quote terreno 367.00 367.00 367.00
Parziali 9.55 10.45
Progressive 0.00 9.55 20.00
Dislivelli 0.00 0.00
Pendenze 0.0 % 0.0 %
Quote progetto 367.00 367.00 367.00
Quote prg. liv. 367.00
Quote rosse 0.00 0.00 0.00
Progressive 6.75 9.55 12.25
Area sterro = 0.00 | Area riporto = 0.00

Sez_16 Prog.=296.867


scala 1:500
357.45
Numerazione 1 2 3
Quote terreno 368.00 368.00 368.00
Parziali 9.68 10.32
Progressive 0.00 9.68 20.00
Dislivelli 0.00 0.00
Pendenze 0.0 % 0.0 %
Quote progetto 368.00 367.45 367.45 368.00
Quote prg. liv. 367.45
Quote rosse 0.00 -0.55 -0.55 -0.55 0.00
Progressive 6.31 9.68 12.36 12.92
Area sterro = 3.35 | Area riporto = 0.00

Sez_17 Prog.=316.870

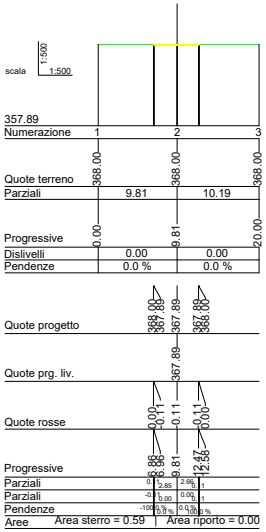
scala 1:500
357.89
Numerazione 1 2 3
Quote terreno 368.00 368.00 368.00
Parziali 9.81 10.19
Progressive 0.00 9.81 20.00
Dislivelli 0.00 0.00
Pendenze 0.0 % 0.0 %
Quote progetto 367.89 367.89 367.89
Quote prg. liv. 367.89
Quote rosse 0.00 -0.11 -0.11 -0.11 0.00
Progressive 6.86 9.81 12.47 12.58
Area sterro = 0.59 | Area riporto = 0.00

Sez_18 Prog.=336.874

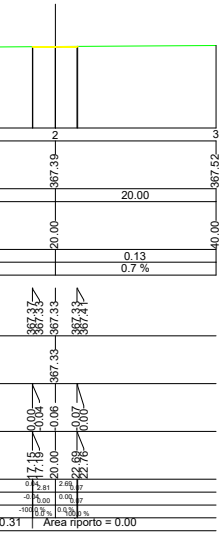
2 3
367.39 367.52
20.00
20.00 40.00
0.13
0.7 %
367.37 367.33 367.33 367.41
367.33
0.00 -0.04 -0.06 -0.07 0.00
17.15 20.00 22.69 22.78
0.31 | Area riporto = 0.00

Prog.=676.883

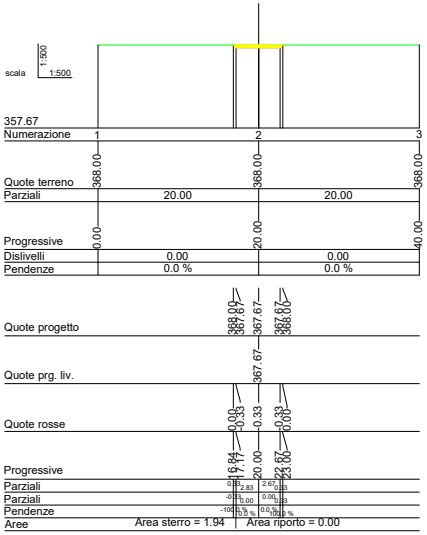
scala 1:500
357.67
Numerazione 1 2 3
Quote terreno 368.00 368.00 368.00
Parziali 20.00 20.00
Progressive 0.00 20.00 40.00
Dislivelli 0.00 0.00
Pendenze 0.0 % 0.0 %
Quote progetto 368.00 367.67 367.67 368.00
Quote prg. liv. 367.67
Quote rosse 0.00 -0.33 -0.33 -0.33 0.00
Progressive 16.84 17.17 20.00 22.67 23.00
Area sterro = 1.94 | Area riporto = 0.00

Sez_36 Prog.=696.883

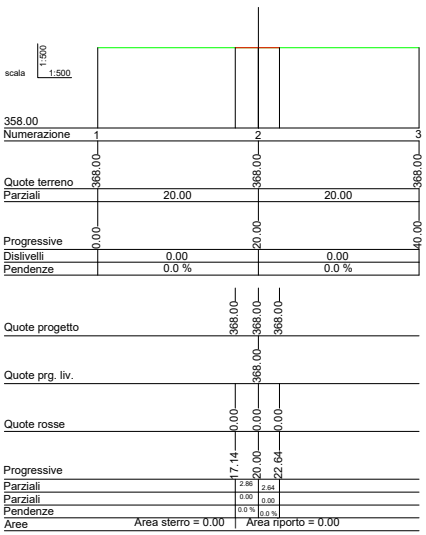
scala 1:500
358.00
Numerazione 1 2 3
Quote terreno 368.00 368.00 368.00
Parziali 20.00 20.00
Progressive 0.00 20.00 40.00
Dislivelli 0.00 0.00
Pendenze 0.0 % 0.0 %
Quote progetto 368.00 368.00 368.00
Quote prg. liv. 368.00
Quote rosse 0.00 0.00 0.00
Progressive 17.14 20.00 22.64
Area sterro = 0.00 | Area riporto = 0.00

Sez_37 Prog.=716.883

REGIONE PUGLIA

Comune LATERZA

Comune CASTELLANETA

Provincia di TARANTO

PROGETTO DEFINITIVO PER LA REALIZZAZIONE DI UN IMPIANTO EOLICO DENOMINATO "LATERZA 1" COSTITUITO DA 17 AEROGENERATORI CON POTENZA COMPLESSIVA DI 111,60 MW E RELATIVE OPERE DI CONNESSIONE ALLA R.T.N.

Sezioni Trasversali WTG03

ELABORATO
EP12.3

PROPONENTE:

Firmato digitalmente da: Filippo Gagliano
Data: 21/04/2023 15:47:14

RINASCITA WIND S.R.L.
Contrada Cacapentima snc
74014 Laterza (TA)
pec: rinascitawind@pec.it

cod. id.: E-LARIN

CONSULENTI:

Dott.ssa Elisabetta NANNI

Dott. Ing. Rocco CARONE

Dott. Biol. Fau. Lorenzo GAUDIANO

Dott. Agr. For. Mario STOMACI

Dott. Geol. Michele VALERIO

PROGETTISTI:

ATECH SOCIETÀ DI INGEGNERIA
Via Caduti di Nassiriya 55
70124 Bari (BA)
e-mail: atechsrl@libero.it
pec: atechsrl@legalmail.it

pm Innovative Engineering
STUDIO PM SRL
Via dell'Artigianato 27 75100 Matera (MT)
e-mail: paolo.montefinese@pm-studio
pec: studiopm@mypec.eu

DIRETTORE TECNICO
Dott. Ing. Orazio TRICARICO
Ordine ingegneri di Bari n. 4985

Sez. A - 4985

Dott. Ing. Paolo MONTEFINESE
Ordine ingegneri di Matera n. 968

N. 968

Dott. Ing. Alessandro ANTEZZA
Ordine ingegneri di Bari n. 10743

Sez. A - 10743

0	MARZO 2023	C.C.	A.A.	O.T.	*Progetto definitivo*
EM./REV.	DATA	REDATTO	VERIFICATO	APPROVATO	DESCRIZIONE