

REGIONE BASILICATA



COMUNI DI VENOSA, BARILE E RAPOLLA





IMPIANTO AGRO - FOTOVOLTAICO

PROGETTO REALIZZAZIONE IMPIANTO AGRO-FOTOVOLTAICO E RELATIVE OPERE DI CONNESSIONE IN AGRO DI VENOSA, BARILE E RAPOLLA - PZ
PROGETTO DEFINITIVO

POTENZA NOMINALE 19,989 MW

N° ALLEGATO A.13.1a

Carta delle fasce altimetriche su CTR

COMMITTENTE

G11 S.R.L.S.
VIA CERVELLINO N° 5
85015 OPPIDO LUCANO (PZ)
P.IVA 02136320765











Il Tecnico
dott. agr Pasquale Fausto Milano



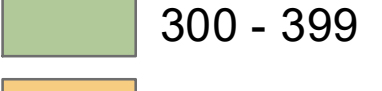
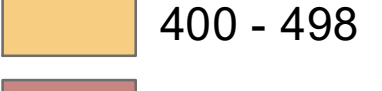




DATA: SETTEMBRE 2022

Rev n°1

Legenda Opere in Progetto

-  Cabine
-  Cancelli
-  Cavidotto
-  partecelle impianto
-  Pista
-  recinzione
-  SE MONTEMILONE
-  Tracker

Fasce Altimetriche m slm

-  101 - 200
-  201 - 299
-  300 - 399
-  400 - 498
-  499 - 598
-  599 - 697
-  698 - 797
-  798 - 896

