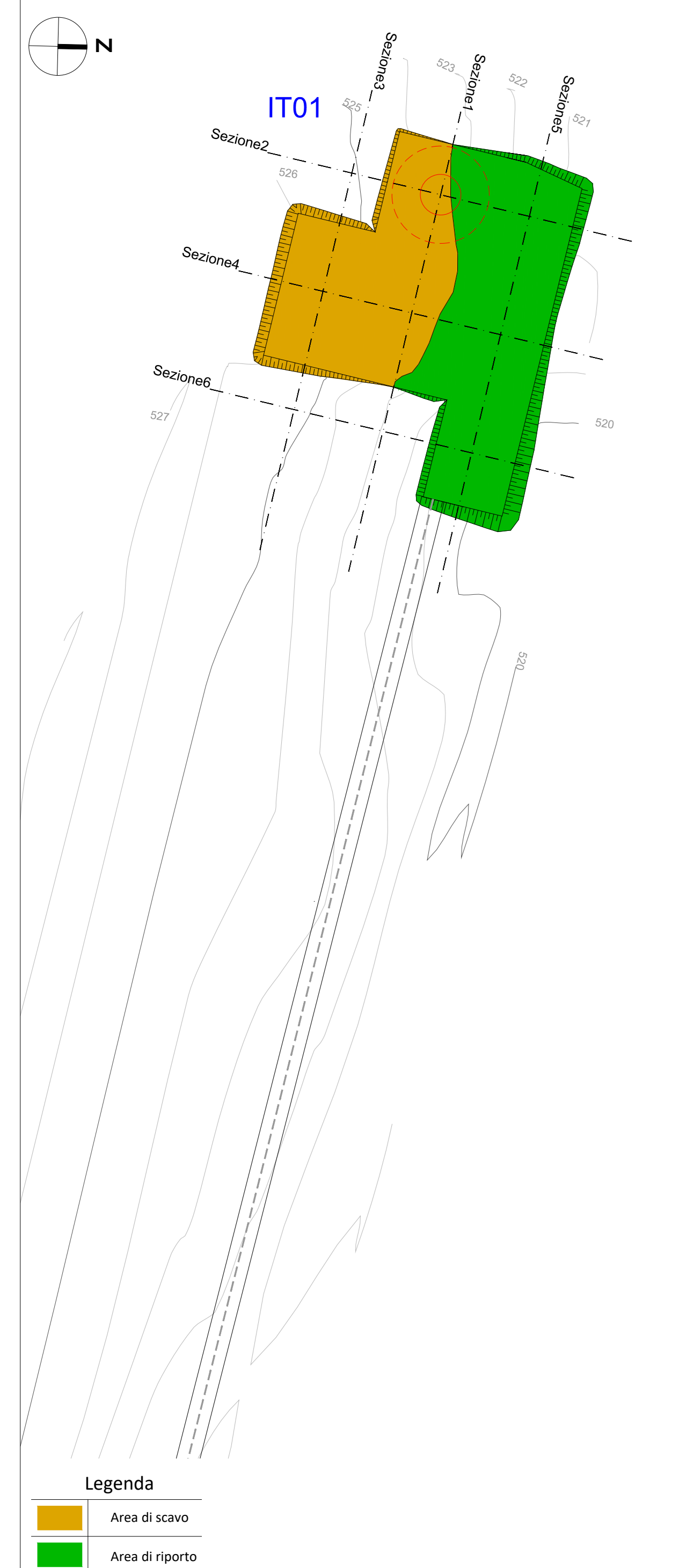


IT01 - FASE DI COSTRUZIONE - PLANIMETRIA



Sezione1
Area di Sterzo: 22.48
Area di Riporto: 0.00

Picchetti	1	2	3	4	5	6	8	9	10	11	12	13	14	16	17	18	20	21	22	23	24	25	26	27	
Punti																									
Dist. Parziali	1.03	4.15	7.34	4.78	5.78	6.45	11.47	2.28	3.45	3.28	3.78	2.45	6.81	5.06	3.84	4.84	6.34	6.10	4.29	4.79	4.02	9.13			
Dist. Progressive	1.03	5.28	9.43	14.21	20.00	26.45	37.92	38.20	41.65	45.13	48.91	51.36	58.17	63.23	67.07	71.91	78.25	84.35	89.04	93.83	97.85	101.87	110.99		
Quote terreno	529.06	529.12	529.34	529.40	529.55	529.54	529.54	529.54	529.54	529.54	529.54	529.54	529.54	529.54	529.54	529.54	529.54	529.54	529.54	529.54	529.54	529.54	529.54		
Quote progetto	529.06	529.12	529.34	529.40	529.55	529.54	529.54	529.54	529.54	529.54	529.54	529.54	529.54	529.54	529.54	529.54	529.54	529.54	529.54	529.54	529.54	529.54	529.54		
Dist. Progr. Progetto		-8.22	-17.64	-26.37	-34.82	-42.87	-50.40	-57.42	-63.97	-70.04	-75.72	-81.01	-85.91	-90.42	-94.54	-98.26	-101.59	-104.53	-107.08	-109.24	-111.01	-112.49	-114.68		

Sezione2
Area di Sterzo: -10.13
Area di Riporto: 39.31

Picchetti	1	2	4	5	6	7	8	11	12	13	14	15	16	19	20
Punti															
Dist. Parziali	5.81	1.10	11.20	5.90	6.70	5.20	2.99	14.32	7.50	3.03	3.65	1.84	4.65		
Dist. Progressive	5.81	7.91	19.11	25.01	31.71	36.91	39.90	54.22	61.72	64.71	68.36	70.20	74.85	79.50	
Quote terreno	525.72	525.64	525.53	524.83	524.45	523.99	523.37	523.18	522.19	521.55	521.36	521.03	520.69	520.58	
Quote progetto	525.72	525.64	525.53	524.83	524.45	523.99	523.37	523.18	522.19	521.55	521.36	521.03	520.69	520.58	
Dist. Progr. Progetto		-22.25	-33.34	-42.81	-50.87	-58.88	-66.51	-73.75	-80.60	-87.06	-93.13	-98.81	-104.10	-109.00	

Sezione3
Area di Sterzo: -12.88
Area di Riporto: 0.00

Picchetti	1	2	3	4	5	6	7	8	10	12	13	15	19	20	21	22	23	24	25	26	27	30	32	
Punti																								
Dist. Parziali	10.96	5.60	9.00	3.43	3.83	1.03	7.52	6.68	2.43	5.78	1.41	8.25	6.02	13.37	2.28	2.51	3.08	2.77	8.09	4.24				
Dist. Progressive	10.96	16.56	25.56	28.99	32.82	33.85	41.37	48.05	50.48	56.26	57.67	65.92	71.91	85.28	87.56	90.07	93.05	95.82	103.81	108.10	112.29	116.53		
Quote terreno	524.59	524.78	524.99	525.21	525.25	525.32	525.32	525.32	525.32	525.32	525.32	525.32	525.32	525.32	525.32	525.32	525.32	525.32	525.32	525.32	525.32	525.32	525.32	
Quote progetto	524.59	524.78	524.99	525.21	525.25	525.32	525.32	525.32	525.32	525.32	525.32	525.32	525.32	525.32	525.32	525.32	525.32	525.32	525.32	525.32	525.32	525.32	525.32	
Dist. Progr. Progetto		-31.84	-33.74	-41.57	-43.29	-44.82	-46.16	-47.30	-48.34	-49.28	-50.12	-50.86	-51.50	-52.04	-52.48	-52.82	-53.06	-53.20	-53.34	-53.48	-53.62	-53.76	-53.90	

Sezione4
Area di Sterzo: 57.60
Area di Riporto: 26.87

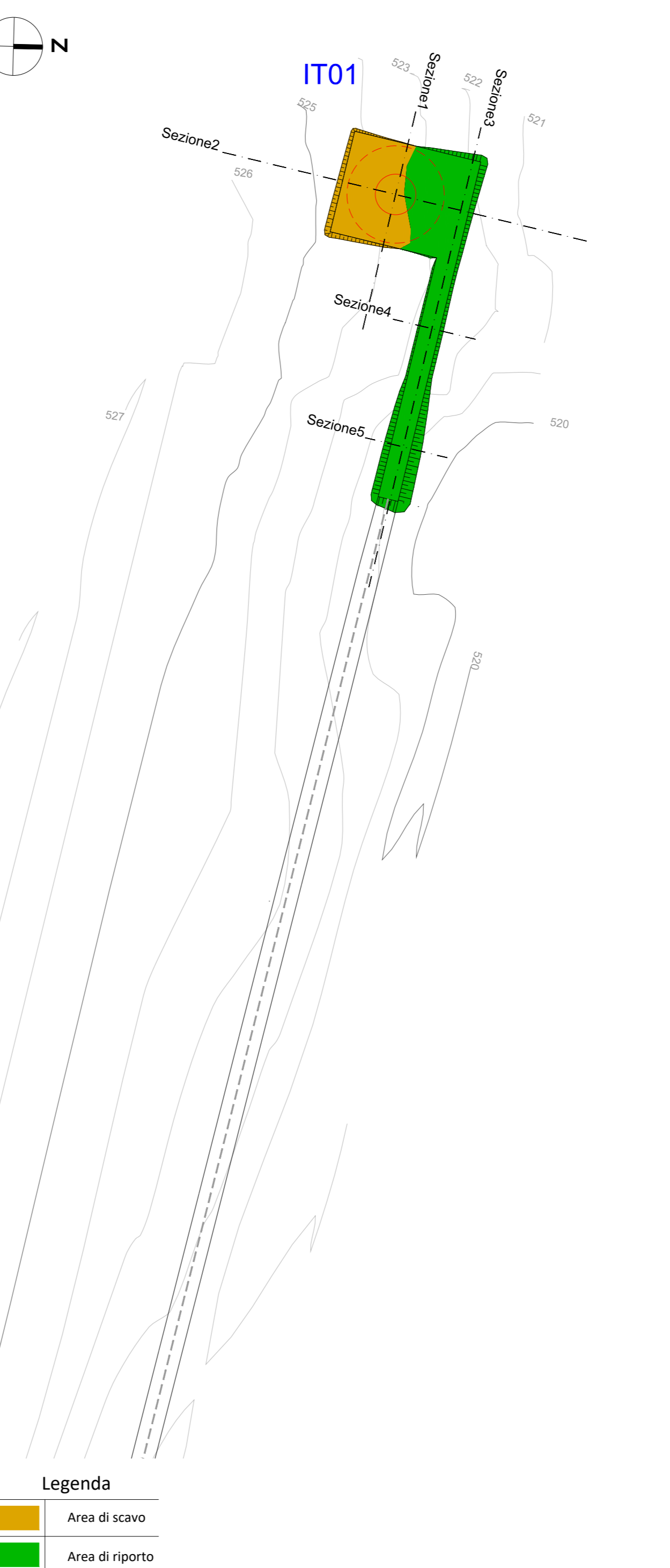
Picchetti	1	3	4	5	7	9	10	11	12	13	14	15	16	17	20	21	22	23	24	25			
Punti																							
Dist. Parziali	1.27	2.43	6.18	11.71	11.00	4.82	2.28	2.03	2.03	2.11	2.11	2.11	2.11	2.11	6.20	2.12	7.75	8.16	1.90	10.18	2.41	5.98	5.31
Dist. Progressive	1.27	3.70	9.88	16.59	17.69	22.51	24.79	26.82	28.85	30.96	33.07	35.18	37.29	39.40	45.60	47.72	55.47	63.63	65.53	75.63	78.04	83.92	89.23
Quote terreno	526.48	526.20	526.17	526.15	526.15	526.15	526.15	526.15	526.15	526.15	526.15	526.15	526.15	526.15	526.15	526.15	526.15	526.15	526.15	526.15	526.15	526.15	526.15
Quote progetto	526.48	526.20	526.17	526.15	526.15	526.15	526.15	526.15	526.15	526.15	526.15	526.15	526.15	526.15	526.15	526.15	526.15	526.15	526.15	526.15	526.15	526.15	526.15
Dist. Progr. Progetto		-8.10	-10.53	-12.87	-15.12	-17.37	-19.62	-21.87	-24.12	-26.37	-28.62	-30.87	-33.12	-35.37	-41.57	-43.82	-46.07	-48.32	-50.57	-52.82	-55.07	-57.32	-59.57

Sezione5
Area di Sterzo: 0.00
Area di Riporto: 151.71

Picchetti	1	2	3	4	5	6	7	8	9	10	11	13	14	15	16	18	19	21	22	23	24	25	
Punti																							
Dist. Parziali	2.05	4.18	8.27	9.63	2.59	2.28	4.67	5.72	6.24	1.51	5.22	4.83	2.95	4.00	2.59	8.77	3.24	9.72	5.30	6.82	11.19		
Dist. Progressive	2.05	6.23	14.50	24.13	26.72	29.00	33.67	39.39	45.63	47.14	52.36	57.19	60.14	64.14	66.73	75.50	78.74	88.46	93.76	100.58	107.40	118.59	
Quote terreno	521.21	521.21	521.32	521.32	521.32	521.32	521.32	521.32	521.32	521.32	521.32	521.32	521.32	521.32	521.32	521.32	521.32	521.32	521.32	521.32	521.32	521.32	
Quote progetto	521.21	521.21	521.32	521.32	521.32	521.32	521.32	521.32	521.32	521.32	521.32	521.32	521.32	521.32	521.32	521.32	521.32	521.32	521.32	521.32	521.32	521.32	
Dist. Progr. Progetto		-8.99	-12.86	-17.89	-23.89	-29.89	-35.89	-41.89	-47.89	-53.89	-59.89	-65.89	-71.89	-77.89	-83.89	-89.89	-95.89	-101.89	-107.89	-113.89	-119.89	-125.89	

Sezione6
Area di Sterzo: 0.00
Area di Riporto: 65.98

Picchetti	1	3	4	5	7	8	9	10	11	12	15	17	18	22	24	26	27	28	
Punti																			
Dist. Parziali	2.01	2.81	5.28	11.59	2.45	1.41	3.85	5.64	8.04	1.12	9.79	10.91	1.09	5.90	4.81				
Dist. Progressive	2.01	4.82	10.10	21.69	24.14	25.55	31.40	37.04	45.08	46.20	56.00	66.91	67.99	73.89	78.70	83.51	88.32	93.13	
Quote terreno	528.21	528.95	529.68	529.98	529.98	529.98	529.98	529.98	529.98	529.98	529.98	529.98	529.98	529.98	529.98	529.98	529.98	529.98	
Quote progetto	528.21	528.95	529.68	529.98	529.98	529.98	529.98	529.98	529.98	529.98	529.98	529.98	529.98	529.98	529.98	529.98	529.98	529.98	
Dist. Progr. Progetto		-55.29	-57.35	-59.41	-61.47	-63.53	-65.59	-67.65	-69.71	-71.77	-73.83	-75.89	-77.95	-79.95	-81.95	-83.95	-85.95	-87.95	



Sezione1
Area di Sterzo: 6.29
Area di Riporto: 0.01

Picchetti	1	2	3	4	5	6	7	8	9	10	11	13	14	15	17	18	19	20	21	22	23	
Punti																						
Dist. Parziali	1.63	4.15	15.99	5.78	6.45	11.47	2.28	3.45	3.28	3.78	2.45	6.81	5.06	3.84	4.84	6.34	6.10	4.29	4.79	4.02	9.13	
Dist. Progressive	1.63	5.80	21.79	27.57	34.02	45.49	47.77	51.22	54.50	57.78	60.23	66.04	71.10	74.94	79.78	84.62	89.46	94.29	99.08	103.87	108.66	113.45
Quote terreno	523.08	523.12	523.34	523.40	523.55	523.54	523.54	523.54	523.54	523.54	523.54	523.54	523.54	523.54	523.54	523.54	523.54	523.54	523.54	523.54	523.54	523.54
Quote progetto	523.08	523.12	523.34	523.40	523.55	523.54	523.54	523.54	523.54	523.54	523.54	523.54	523.54	523.54	523.54	523.54	523.54	523.54	523.54	523.54	523.54	523.54
Dist. Progr. Progetto		-8.06	-22.69	-35.74	-48.29	-60.84	-73.39	-85.94	-98.49	-111.04	-123.59	-136.14	-148.69	-161.24	-173.79	-186.34	-198.89	-211.44	-223.99	-236.54	-249.09	-261.64

Sezione3
Area di Sterzo: 0.00
Area di Riporto: 113.21

Picchetti	1	2	3	4	5	6	7	8	9	10	11	12	13	14	15	16	17	18	19	21	22	23	24	
Punti																								
Dist. Parziali	1.81	6.90	4.04	4.70	9.80	8.63	4.57	5.92	9.08	2.48	2.48	2.25	2.09	4.32	7.98	12.17	6.98	6.26	8.33					
Dist. Progressive	1.81	8.71	12.75	17.45	27.25	35.88	40.80	46.72	55.80	58.28	60.76	63.01	65.10	69.42	76.40	88.57	95.55	102.53	108.80	115.07	121.34	127.61	133.88	
Quote terreno	521.79	521.79	521.90	521.90	521.90	521.90	521.90	521.90	521.90	521.90	521.90	521.90	521.90	521.90	521.90	521.90	521.90	521.90	521.90	521.90	521.90	521.90	521.90	
Quote progetto	521.79	521.79	521.90	521.90	521.90	521.90	521.90	521.90	521.90	521.90	521.90	521.90	521.90	521.90	521.90	521.90	521.90	521.90	521.90	521.90	521.90	521.90	521.90	
Dist. Progr. Progetto		-6.73	-8.23	-16.25	-24.27	-32.29	-40.31	-48.33	-56.35	-64.37	-72.39	-80.41	-88.43	-96.45	-104.47	-112.49	-120.51	-128.53	-136.55	-144.57	-152.59	-160.61	-168.63	

Sezione4
Area di Sterzo: 0.00
Area di Riporto: 3.89

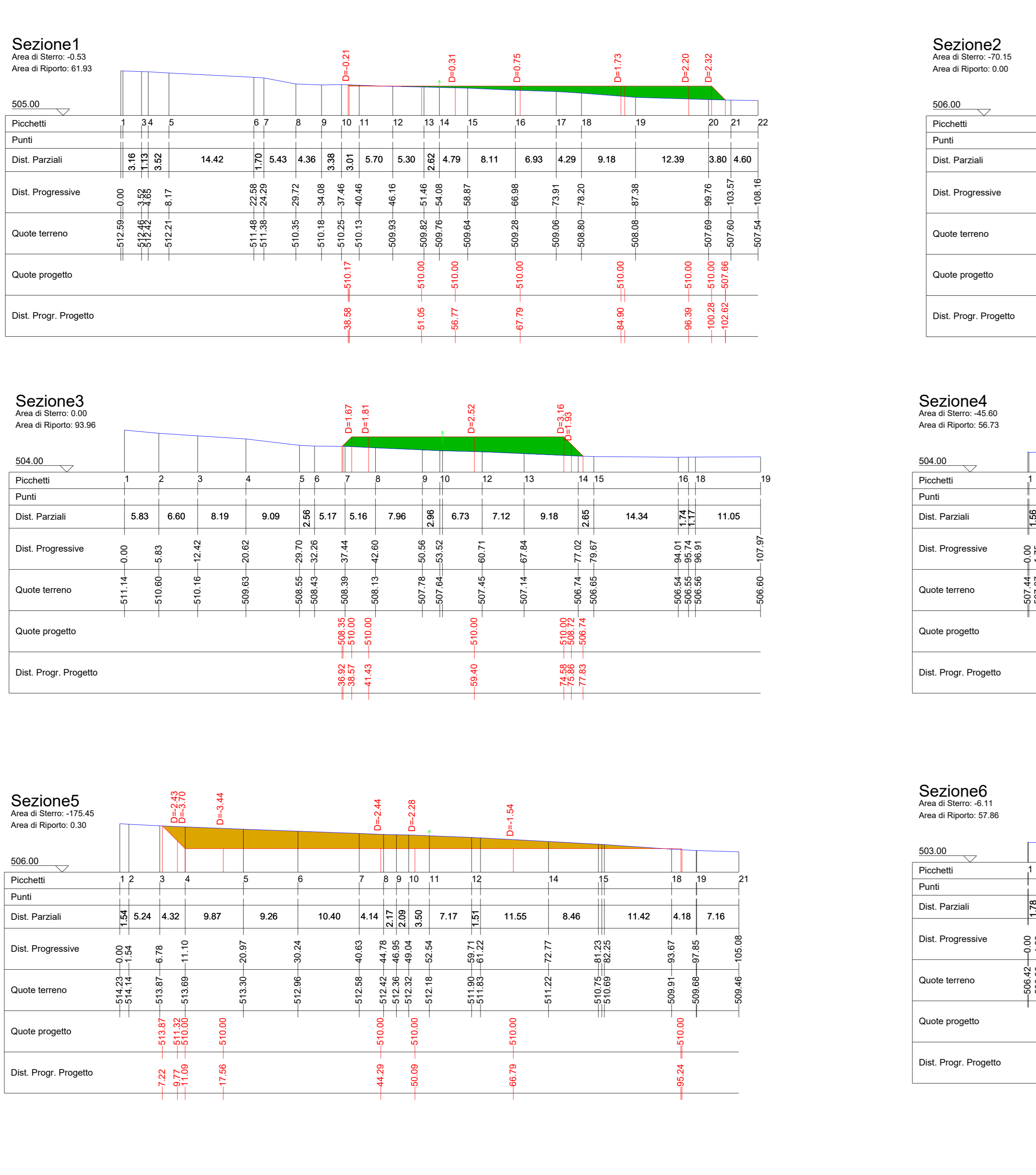
Picchetti	1	2	3	4	5
Punti					
Dist. Parziali	6.54	1.90	6.92		
Dist. Progressive	6.54	8.44	15.36		
Quote terreno	523.07	523.07	523.07	523.07	523.07
Quote progetto	523.07	523.07	523.07	523.07	523.07
Dist. Progr. Progetto		-2.44	-6.33	-10.22	-14.11

Sezione5

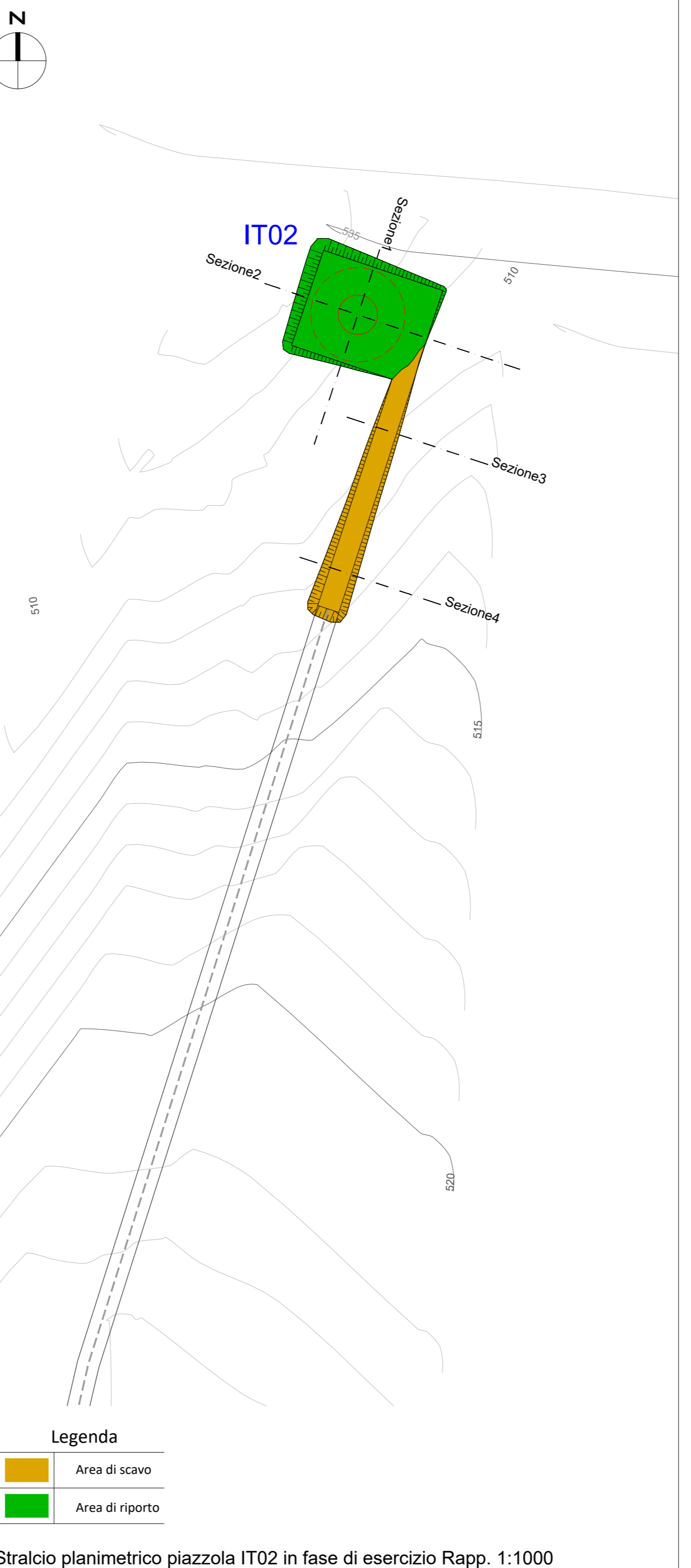
IT02 - FASE DI COSTRUZIONE - PLANIMETRIA



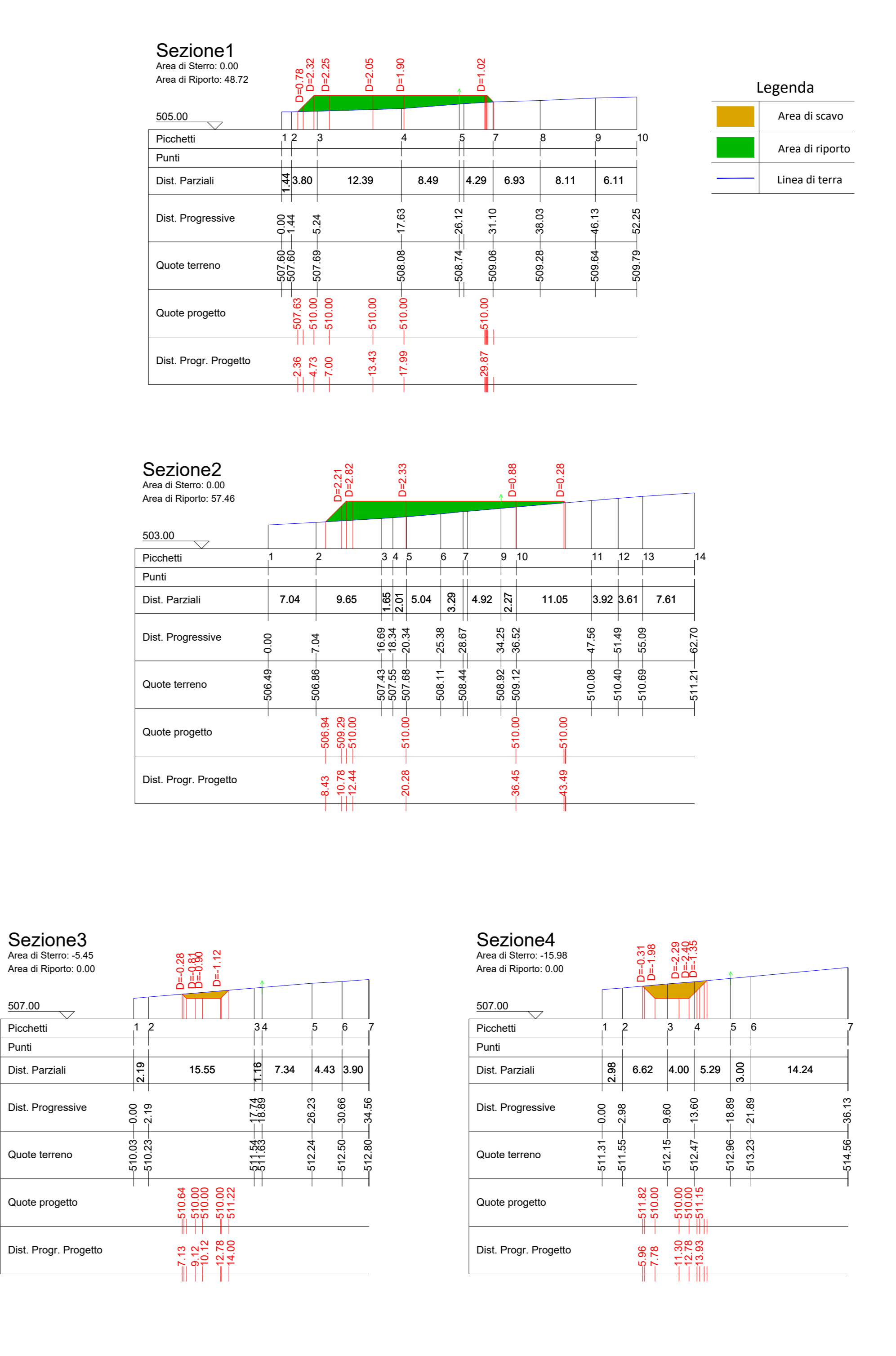
IT02 - FASE DI COSTRUZIONE - SEZIONI



IT02 - FASE DI ESERCIZIO - PLANIMETRIA



IT02 - FASE DI ESERCIZIO - SEZIONI



GRV Green Resources Value

GRV WIND SARDEGNA 6 S.R.L.
Via Durini, 9
20122 Milano
Tel. +39 02 50043159
PEC: grvwindsardegn6@legalmail.it

INSE S.r.l.
Viale Michelangelo, 71
80129 Napoli
Tel. 081 579 7998
Mail: tecnico@insest.it

GRV WIND SARDEGNA 6 S.R.L.

Collaboratori:
Geol. S. Frau
Geol. E. Manna
Dott. M. Masia
Ing. V. Chirio
Arch. C. Gastero
Arch. C. Chirio
Ing. F. Curcio

REGIONE SARDEGNA

PROVINCIA SASSARI

ITTIRI

PROGETTO DEFINITIVO PER LA REALIZZAZIONE DI UN PARCO EOLICO DENOMINATO "LUXI" COMPOSTO DA 5 AEROGENERATORI DA 7.2 MW, PER UNA POTENZA COMPLESSIVA DI 36 MW SITO NEL COMUNE DI ITTIRI (SS), CON OPERE DI CONNESSIONE NEL COMUNE DI ITTIRI (SS)

LABORATORIO
Titolo:
SEZIONI PIAZZOLE - 2 di 5

Codice elaborato:
HS266-OC15-D

Tav. / Doc:
OC 15

Scala / Formato:
Varieg 1465x420

01 APRILE 2023

PRIMA EMISSIONE

INVERSIONE

VERIFICA

APPROVAZIONE

REV. DATA

DESCRIZIONE

ELABORAZIONE

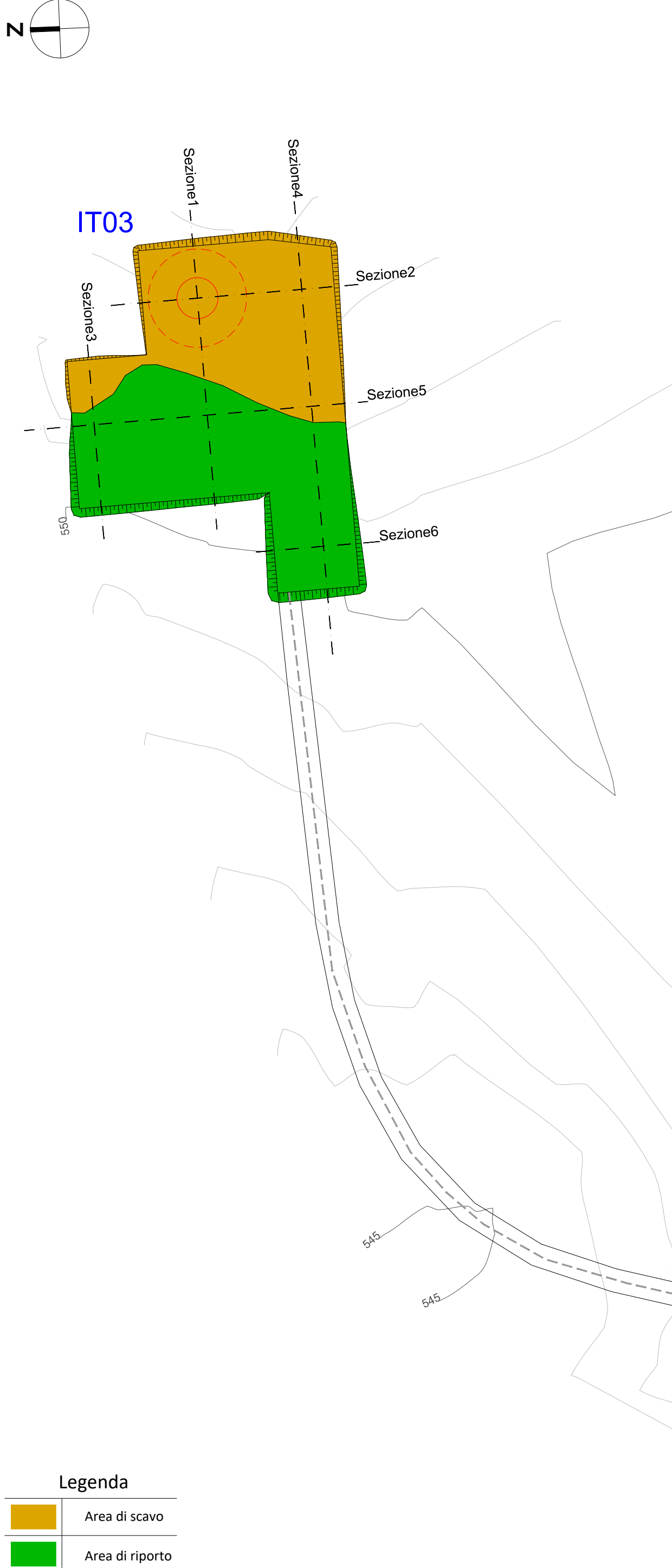
VERIFICA

APPROVAZIONE

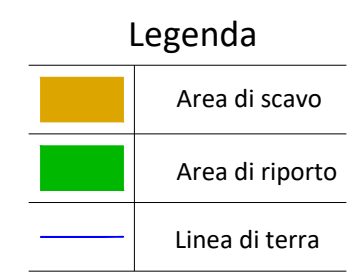
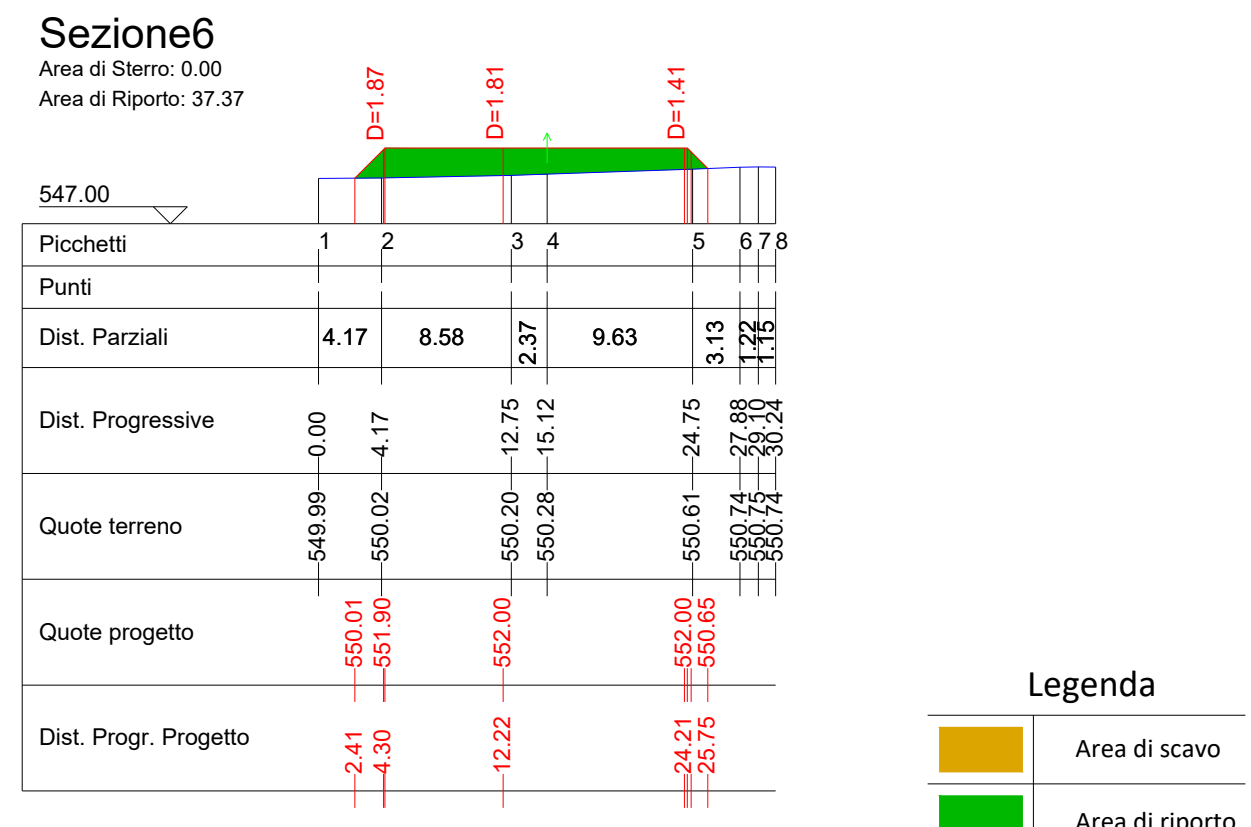
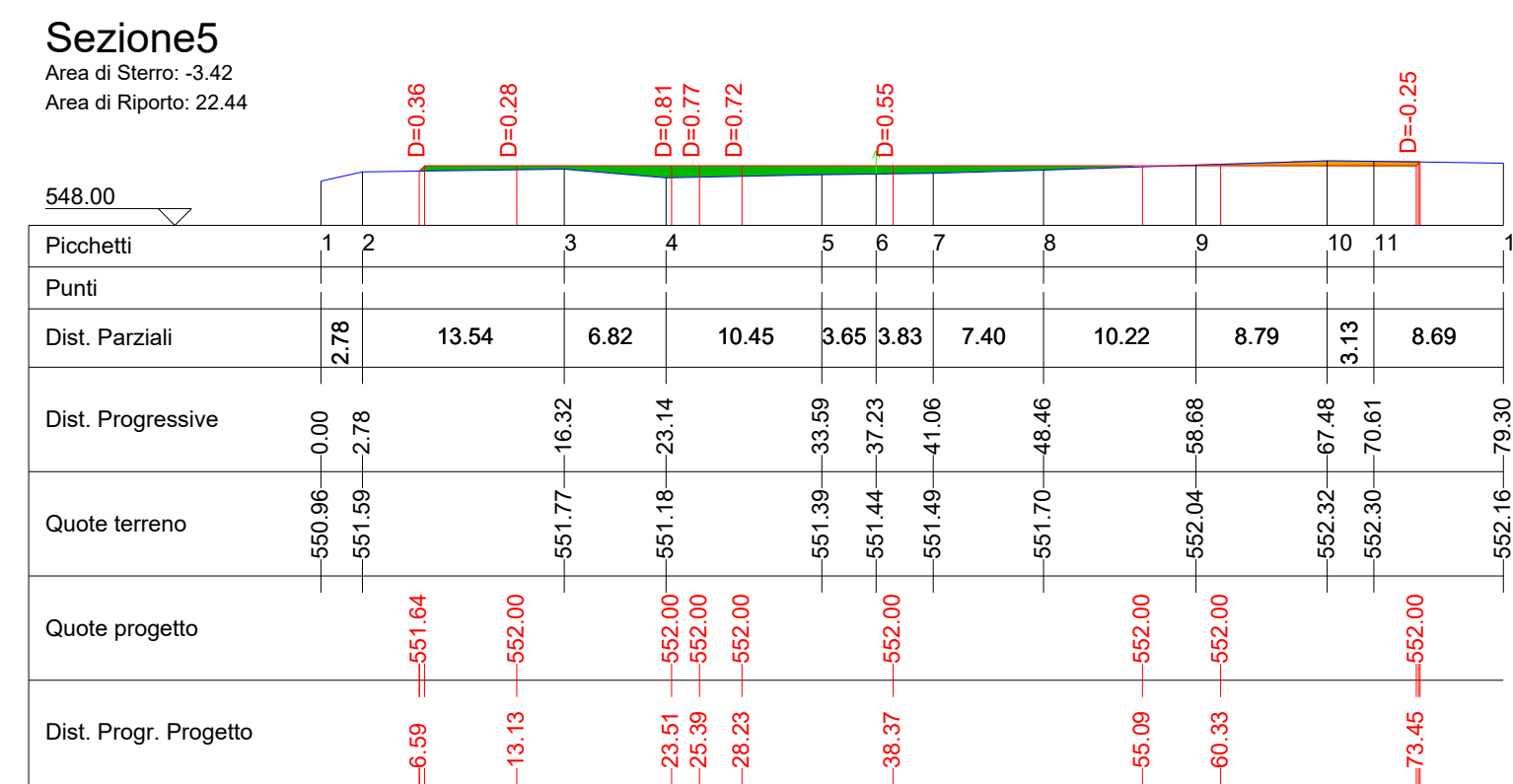
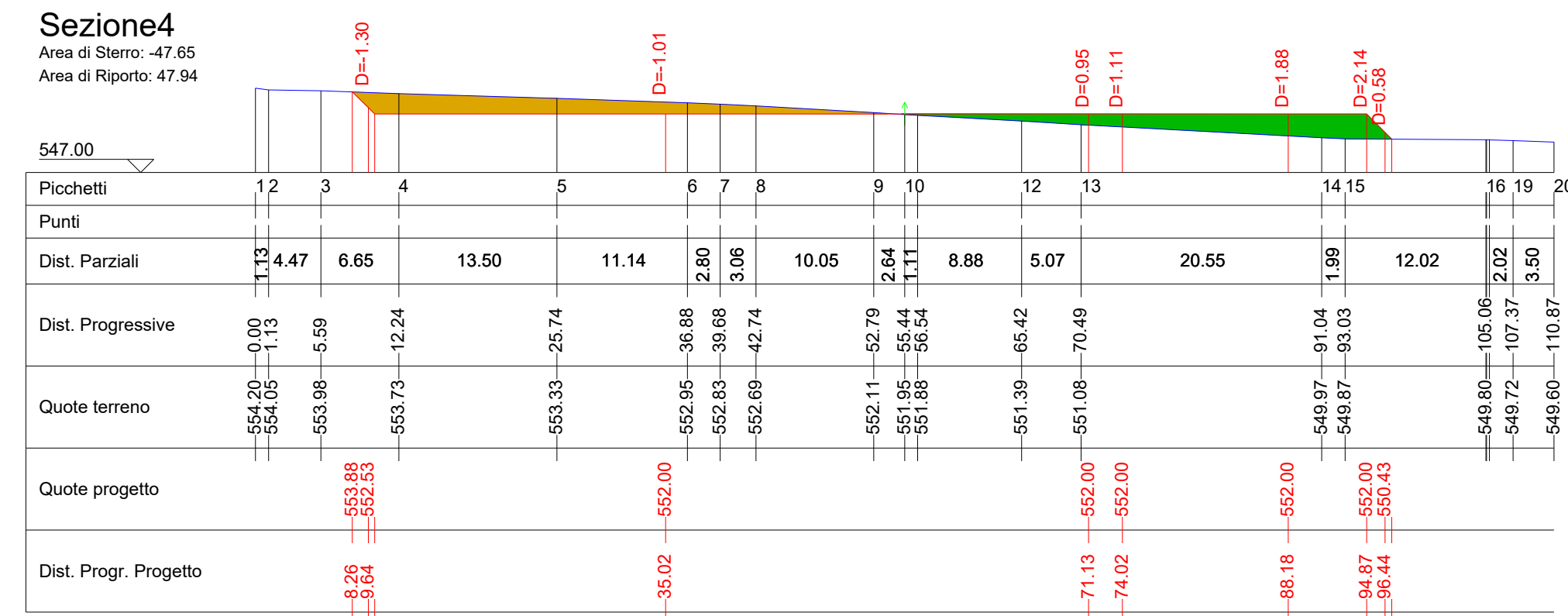
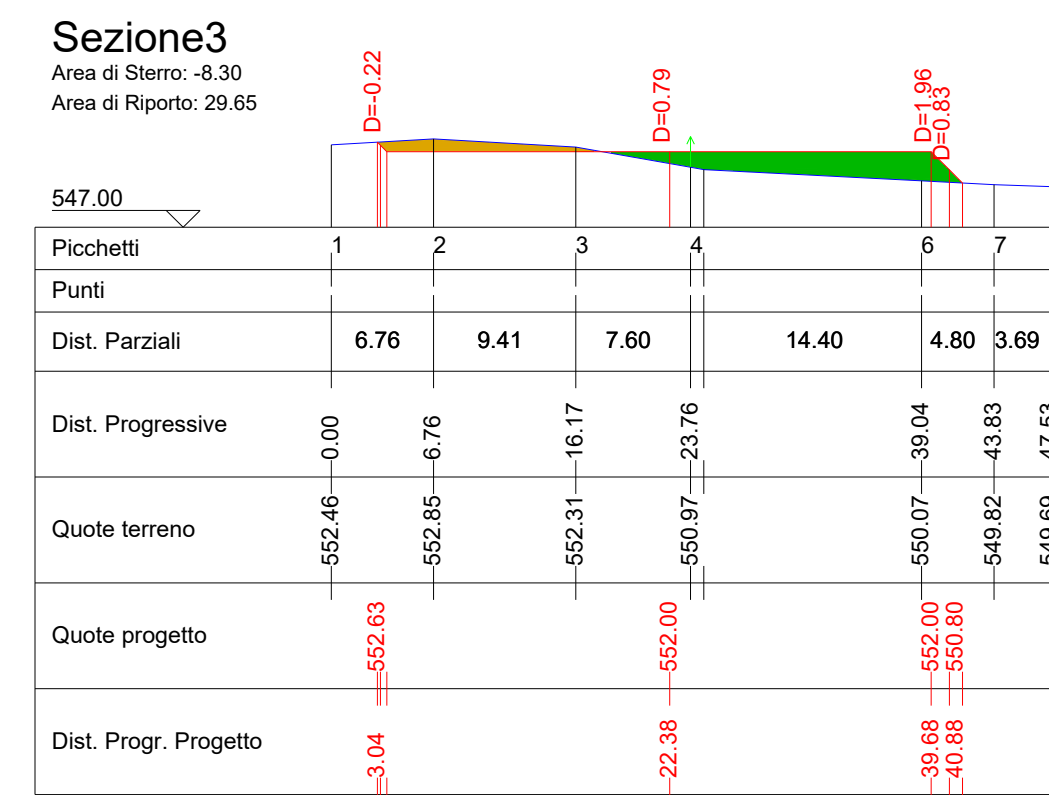
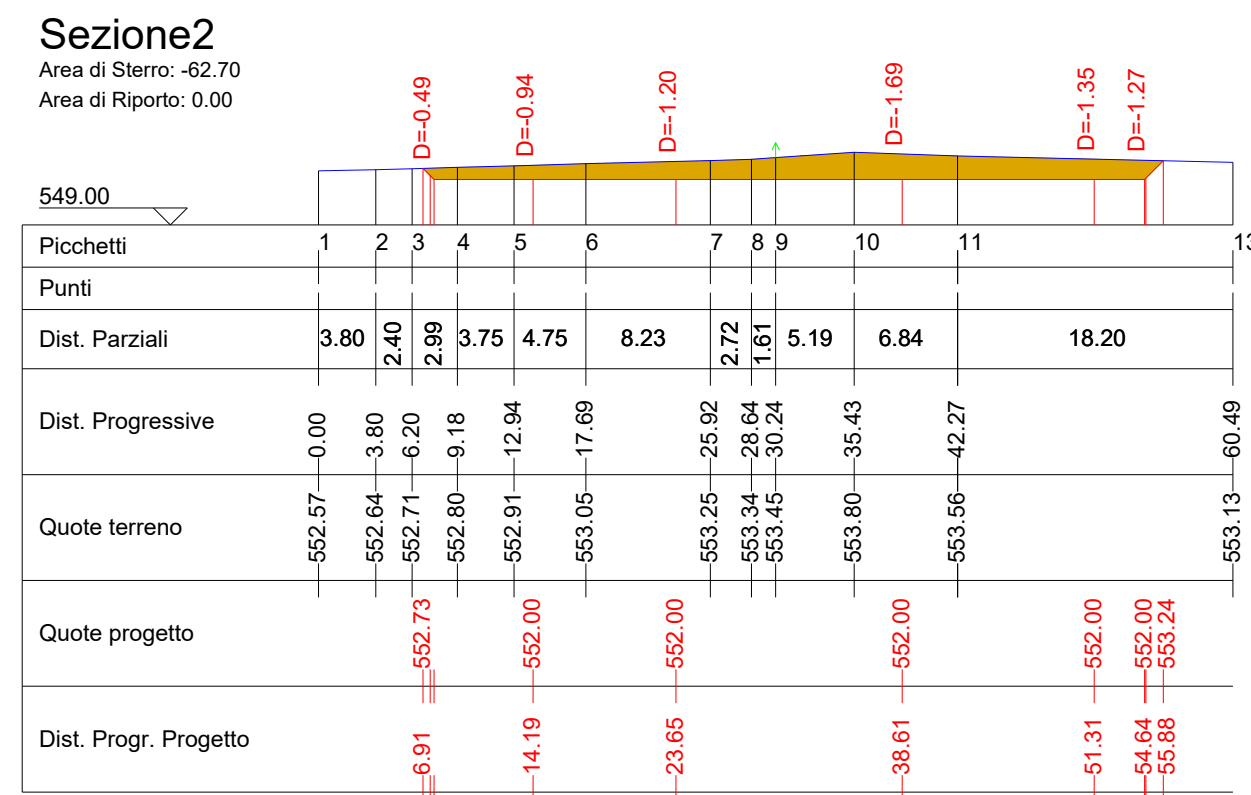
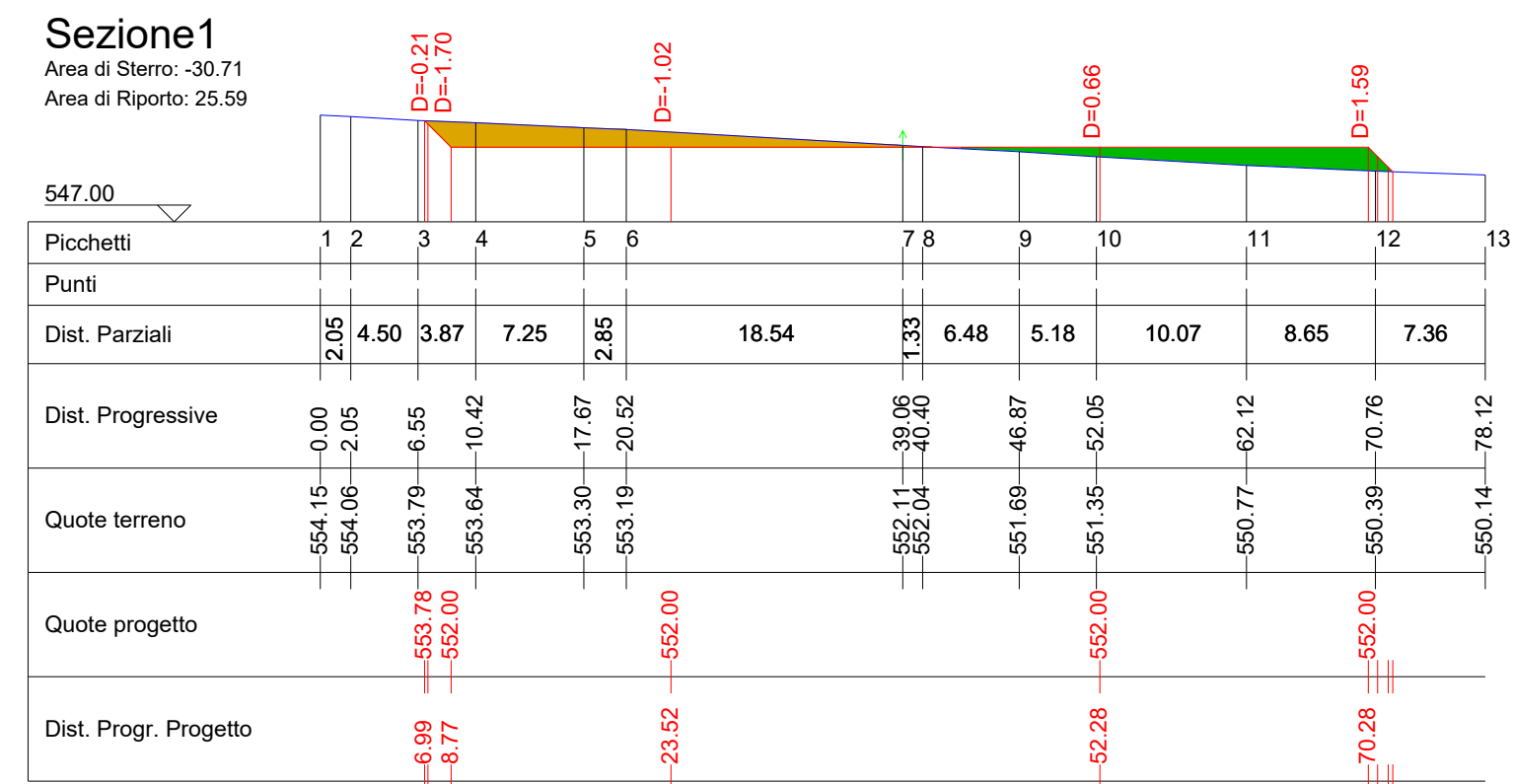
Stralcio planimetrico piazzola IT02 in fase di costruzione Rapp. 1:1000

Stralcio planimetrico piazzola IT02 in fase di esercizio Rapp. 1:1000

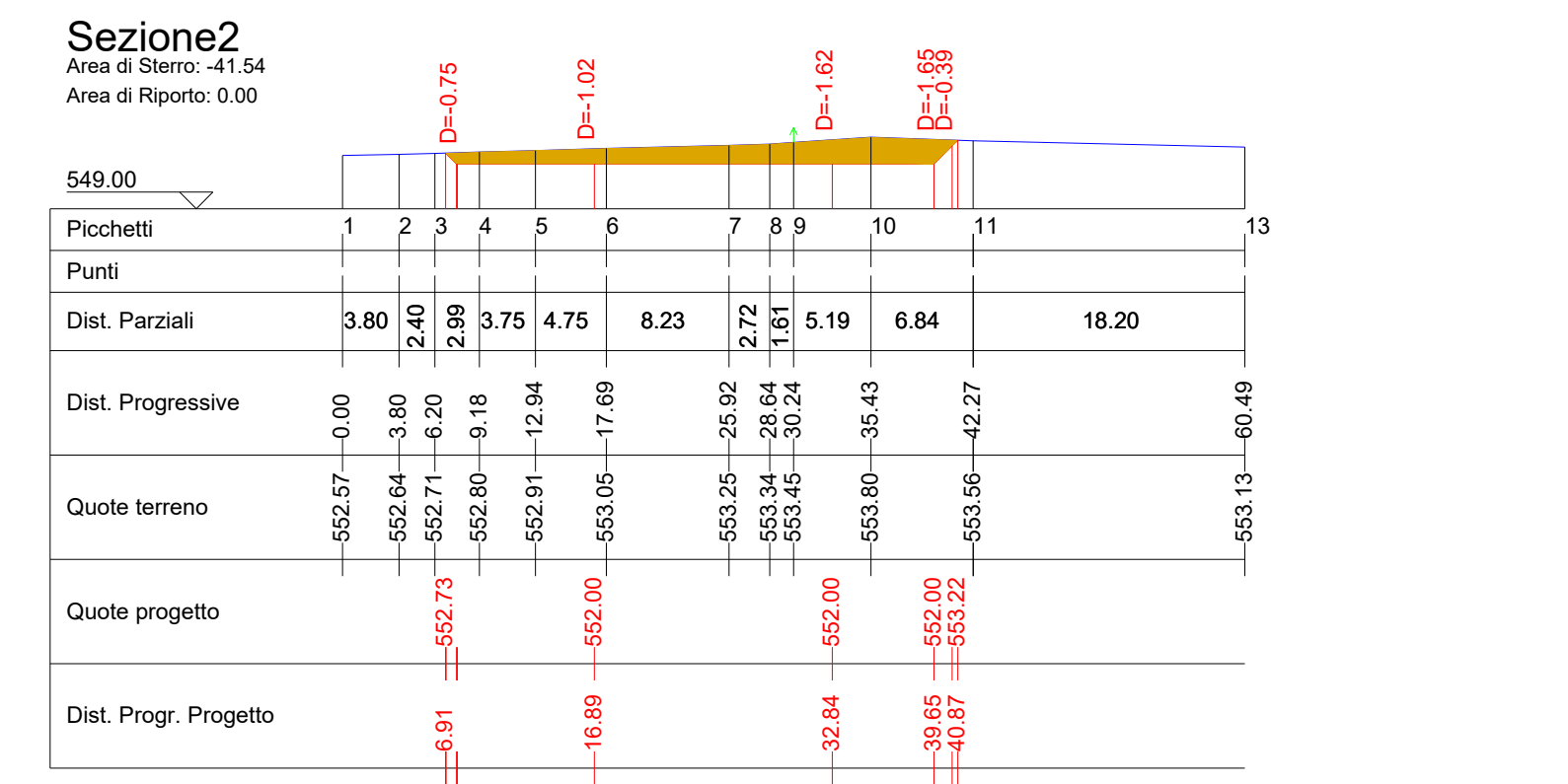
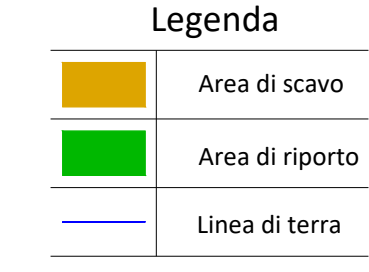
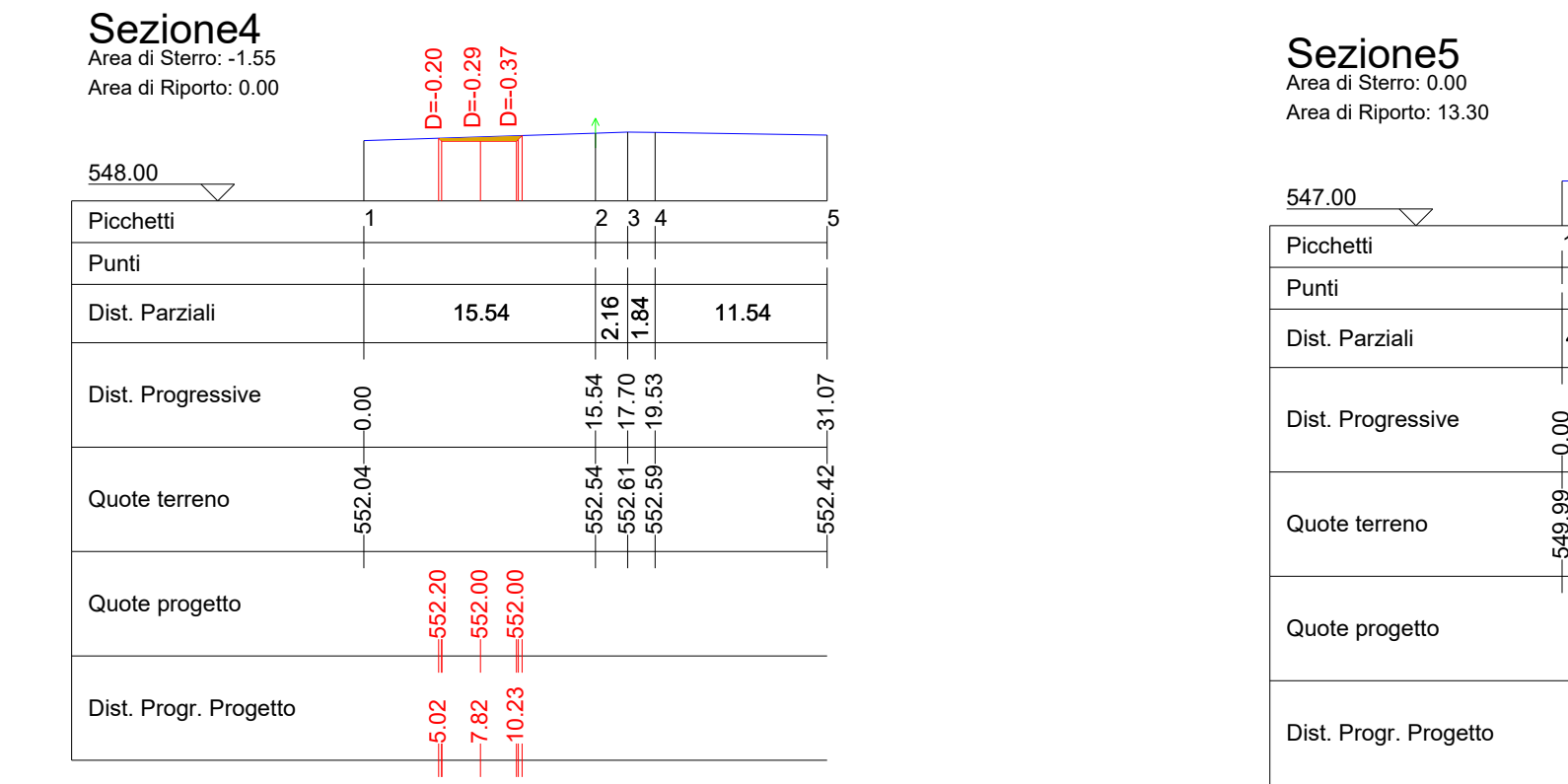
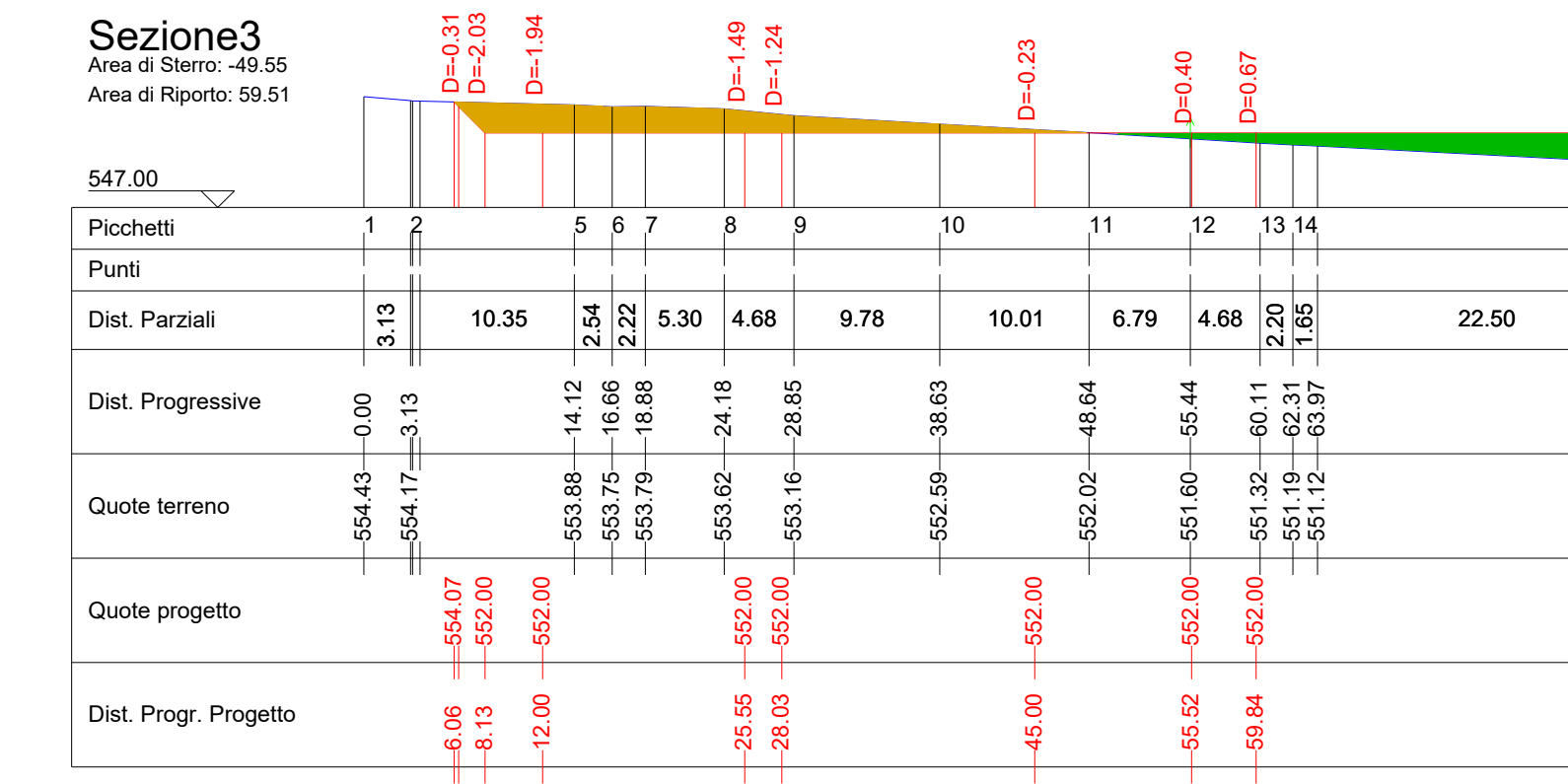
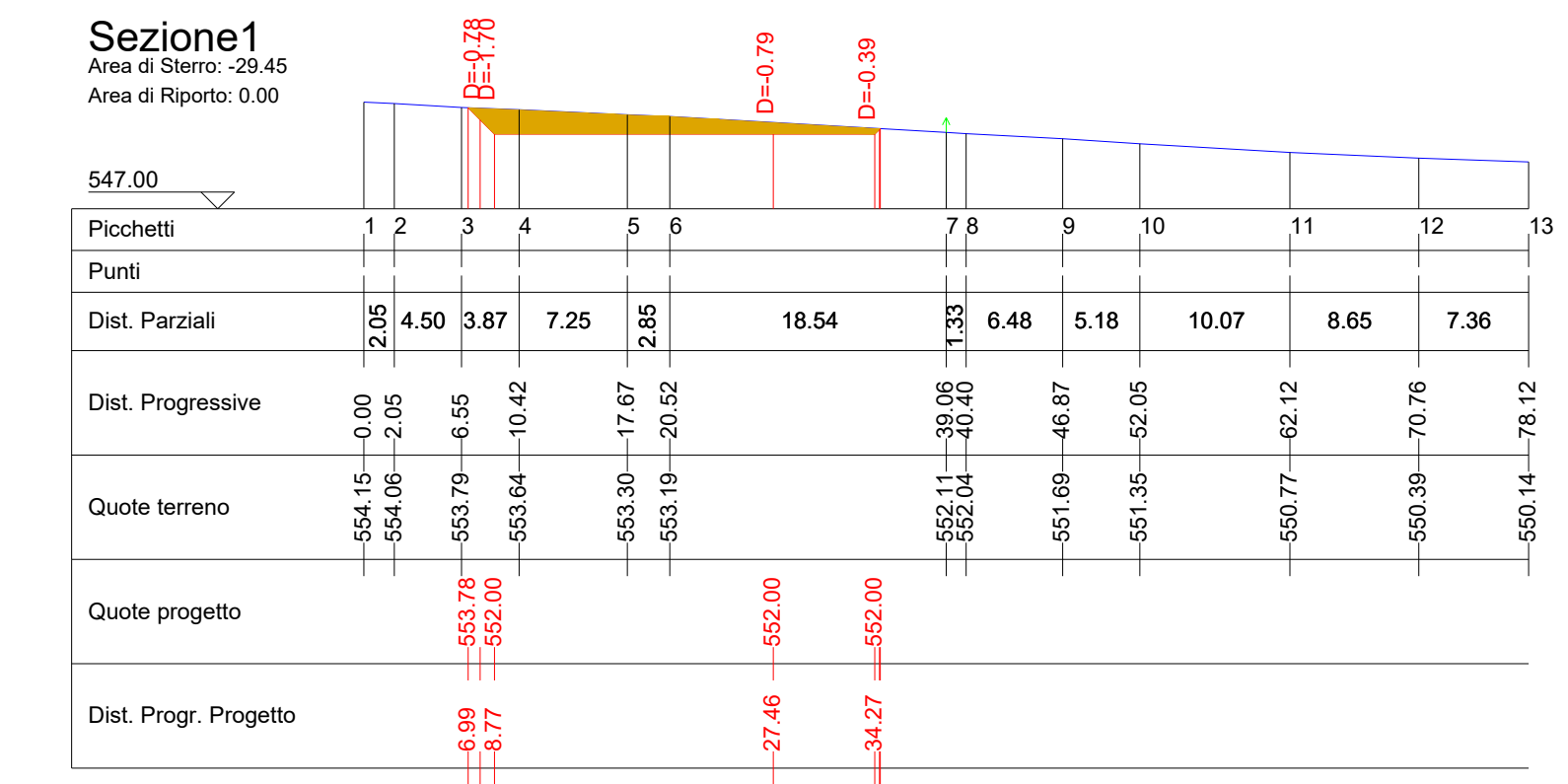
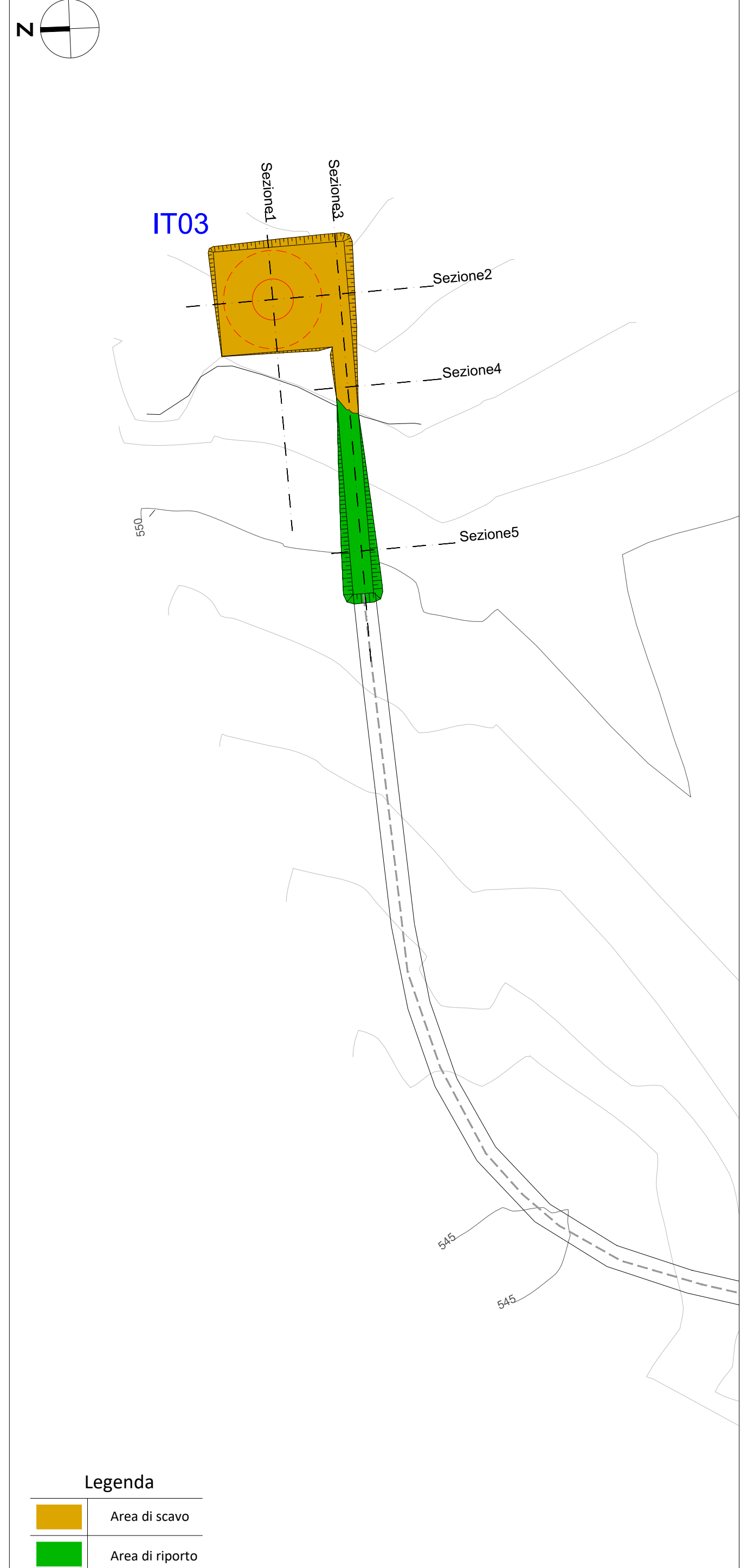
IT03 - FASE DI COSTRUZIONE - PLANIMETRIA



IT03 - FASE DI COSTRUZIONE - SEZIONI



IT03 - FASE DI ESERCIZIO - PLANIMETRIA



GRV Green Resources Value

GRV WIND SARDEGNA 6 S.R.L.
Via Durini, 9 - Tel. +39.02.50043159
20122 Milano - PEC: grwind@ardegna6@gmail.it

INSE S.r.l.
Viale Michelangelo, 71 - Tel. 081.579.7998
80129 Napoli - Mail: tecnico@inse.it

Amministratore: Francesco Di Majo
Progettista: Ing. Nicola Gallero
Architetto: Arch. C. Quattrone
Ing. P. Quattrone

REGIONE SARDEGNA - PROVINCIA SASSARI - ITTIRI

PROGETTO DEFINITIVO PER LA REALIZZAZIONE DI UN PARCO EOLICO DENOMINATO "LUXI" COMPOSTO DA 5 AEROGENERATORI DA 7.2 MW, PER UNA POTENZA COMPLESSIVA DI 36 MW SITO NEL COMUNE DI ITTIRI (SS), CON OPERE DI CONNESSIONE NEL COMUNE DI ITTIRI (SS)

SEZIONI PIAZZOLE - 3 di 5

OC 15

Varie / Formato: 17x27 cm

01 APRILE 2023

PRIMA MISSIONE

INSE S.r.l.

GRV WIND SARDEGNA 6 S.R.L.

IT04 - FASE DI COSTRUZIONE - PLANIMETRIA



Sezzione1
Area di Sterzo: 0.00
Area di Riporto: 38.51

Picchetti	1	2	3	4	5	6	7	8	9	11	12	13	14	15	16
Punti															
Dist. Parziali	2.35	16.15	4.48	4.05	6.61	7.25	1.88	1.94	9.92	10.11	5.59	8.45	2.23	7.37	
Dist. Progressive	0.00	2.35	18.49	22.97	27.02	33.83	40.97	42.91	52.83	62.94	68.53	77.02	79.25	86.62	94.00
Quote terreno	533.97	534.82	537.02	537.43	537.69	537.94	538.27	538.30	538.27	538.27	537.86	537.66	537.35	537.43	537.43
Quote progetto		-536.02	-538.40	-538.40	-538.40	-538.40	-538.40	-538.40	-538.40	-538.40	-538.40	-538.40	-538.40	-538.40	-538.40
Dist. Progr. Progetto		-11.17	-13.54	-17.83	-20.29	-24.48	-26.29	-26.29	-35.57	-45.68	-50.17	-57.12	-65.00	-72.88	-80.76

Sezzione3
Area di Sterzo: 0.00
Area di Riporto: 85.12

Picchetti	1	2	3	4	5	7	8	9	10	12	13	14
Punti												
Dist. Parziali	10.47	6.36	7.68	2.70	5.42	8.92	3.61	7.19	1.67	6.00	8.26	2.78
Dist. Progressive	0.00	10.47	16.83	19.53	24.95	33.87	37.48	44.67	46.34	52.34	60.60	63.38
Quote terreno	535.75	536.38	536.67	536.41	536.53	536.26	536.01	535.81	535.89	536.19	536.41	536.56
Quote progetto		-536.56	-538.40	-538.40	-538.40	-538.40	-538.40	-538.40	-538.40	-538.40	-538.40	-538.40
Dist. Progr. Progetto		-19.94	-21.78	-21.78	-35.40	-43.43	-52.22	-57.79	-59.23	-60.66	-63.38	-64.81

Sezzione5
Area di Sterzo: 49.56
Area di Riporto: 5.44

Picchetti	1	2	3	5	6	7	8	9	10	11	12	13	14	15	16	17	18	19	20	21	22	23	24
Punti																							
Dist. Parziali	11.28	5.64	8.70	0.89	6.20	7.77	2.65	2.55	5.43	3.67	3.18	3.73	5.26	7.71	4.03	2.83	3.92	2.51	3.40	2.55	12.24	4.50	
Dist. Progressive	0.00	11.28	16.92	17.81	24.01	31.78	34.43	36.98	42.41	46.08	49.26	53.00	58.26	65.97	70.00	72.83	76.75	79.26	81.76	84.31	96.55	101.05	105.55
Quote terreno	535.40	537.06	537.85	538.68	539.09	539.05	539.24	539.39	539.65	539.71	539.69	539.66	539.66	539.61	539.62	539.65	539.66	539.66	539.66	539.66	539.66	539.66	539.66
Quote progetto		-537.38	-537.85	-538.40	-538.40	-538.40	-538.40	-538.40	-538.40	-538.40	-538.40	-538.40	-538.40	-538.40	-538.40	-538.40	-538.40	-538.40	-538.40	-538.40	-538.40	-538.40	
Dist. Progr. Progetto		-19.55	-20.55	-29.55	-30.55	-30.55	-30.55	-30.55	-30.55	-30.55	-30.55	-30.55	-30.55	-30.55	-30.55	-30.55	-30.55	-30.55	-30.55	-30.55	-30.55	-30.55	

Sezzione2
Area di Sterzo: -5.92
Area di Riporto: 23.00

Picchetti	1	2	3	5	6	7	8	9	11	12	14	15	16
Punti													
Dist. Parziali	9.10	7.46	8.09	10.15	5.99	1.88	1.22	7.05	10.26	8.86	4.19	3.28	
Dist. Progressive	0.00	9.10	16.55	19.35	29.51	31.39	32.61	39.66	49.92	58.78	62.97	66.25	73.52
Quote terreno	533.03	534.42	534.82	534.82	537.44	537.77	537.86	537.91	538.19	538.54	539.26	539.26	539.73
Quote progetto		-536.02	-538.40	-538.40	-538.40	-538.40	-538.40	-538.40	-538.40	-538.40	-538.40	-538.40	-538.40
Dist. Progr. Progetto		-18.22	-19.80	-19.80	-35.80	-35.80	-35.80	-35.80	-55.98	-55.98	-61.20	-66.80	

Sezzione4
Area di Sterzo: -27.73
Area di Riporto: 58.77

Picchetti	1	2	3	4	5	7	8	9	11	12	13	14	15	16
Punti														
Dist. Parziali	6.78	1.83	8.72	2.43	9.22	5.56	5.31	1.45	7.98	4.90	4.09	7.82	10.58	7.67
Dist. Progressive	0.00	6.78	8.61	11.04	19.56	25.12	30.43	31.88	39.86	44.76	48.85	56.67	67.25	74.92
Quote terreno	534.25	535.18	535.20	536.02	536.20	537.05	537.41	537.71	537.86	538.30	538.65	539.00	539.51	540.33
Quote progetto		-535.19	-536.38	-538.40	-538.40	-538.40	-538.40	-538.40	-538.40	-538.40	-538.40	-538.40	-538.40	-540.26
Dist. Progr. Progetto		-7.90	-9.09	-11.11	-23.28	-23.28	-23.28	-23.28	-48.44	-48.44	-48.44	-48.44	-73.01	-77.61

Sezzione6
Area di Sterzo: 0.00
Area di Riporto: 2.27

Picchetti	1	2	3	5	6	7	8	9	10	11
Punti										
Dist. Parziali	8.09	1.84	3.68	6.88	1.16	2.44	5.60	7.58	6.62	
Dist. Progressive	0.00	8.09	9.93	16.81	17.97	20.41	26.01	33.59	40.21	46.83
Quote terreno	537.51	537.66	537.74	538.12	538.29	538.28	538.28	538.59	538.59	538.59
Quote progetto		-538.19	-538.40	-538.40	-538.40	-538.40	-538.40	-538.40	-538.40	-538.40
Dist. Progr. Progetto		-17.09	-17.09	-30.59	-30.59	-30.59	-30.59	-37.29	-37.29	-37.29

IT04 - FASE DI ESERCIZIO - PLANIMETRIA



Sezzione1
Area di Sterzo: 0.00
Area di Riporto: 25.50

Picchetti	1	2	3	4	5	6	7	8	9	11	12	13	14	15	16
Punti															
Dist. Parziali	2.95	16.15	4.48	4.05	6.61	7.25	1.88	1.94	9.92	10.11	5.59	8.45	2.23	7.37	
Dist. Progressive	0.00	2.95	18.49	22.97	27.02	33.83	40.97	42.91	52.83	62.94	68.53	77.02	79.25	86.62	
Quote terreno	533.97	534.82	537.02	537.43	537.69	537.94	538.27	538.30	538.27	538.27	537.86	537.66	537.35	537.43	
Quote progetto		-536.02	-538.40	-538.40	-538.40	-538.40	-538.40	-538.40	-538.40	-538.40	-538.40	-538.40	-538.40	-538.40	
Dist. Progr. Progetto		-11.17	-13.54	-17.83	-20.29	-24.48	-26.29	-26.29	-35.57	-45.68	-50.17	-57.12	-65.00	-72.88	

Sezzione3
Area di Sterzo: -3.94
Area di Riporto: 0.00

Picchetti	1	2	3	4	6	7
Punti						
Dist. Parziali	2.19	4.90	4.09	7.05	4.90	
Dist. Progressive	0.00	2.19	7.09	11.18	16.08	23.00
Quote terreno	538.16	538.30	538.65	539.00	539.51	539.89
Quote progetto		-538.40	-538.40	-538.40	-538.40	-538.40
Dist. Progr. Progetto		-9.59	-9.59	-14.75	-14.75	-14.75

Sezzione5
Area di Sterzo: 27.76
Area di Riporto: 14.05

Picchetti	1	2	3	4	5	6	7	8	9	10	13	14	15	17	19	21	22	23	25	
Punti																				
Dist. Parziali	2.19	1.01	16.50	6.05	5.88	4.16	2.38	6.68	5.55	6.83	6.99	1.64	6.60	6.71	1.08	7.29	8.29	1.99	3.35	
Dist. Progressive	0.00	2.19	3.20	19.70	25.75	26.62	32.50	36.66	42.21	48.92	55.49	62.13	68.73	75.44	76.52	83.81	92.10	94.09	97.44	
Quote terreno	534.98	535.44	535.88	536.88	537.90	538.33	538.56	538.81	538.89	539.23	539.15	539.08	539.04	538.73	538.03	538.03	538.00	538.37	538.48	
Quote progetto		-537.85	-537.85	-538.40	-538.40	-538.40	-538.40	-538.40	-538.40	-538.40	-538.40	-538.40	-538.40	-538.40	-538.40	-538.40	-538.40	-538.40	-538.40	
Dist. Progr. Progetto		-11.81	-11.81	-17.23	-17.23	-17.23	-17.23	-17.23	-17.23	-17.23	-17.23	-17.23	-17.23	-17.23	-17.23	-17.23	-17.23	-17.23	-17.23	

Sezzione2
Area di Sterzo: 0.00
Area di Riporto: 22.99

Picchetti	1	2	3	5	6	7	8	9	11	12	14	15	16
Punti													
Dist. Parziali	9.10	1.46	8.09	10.15	5.99	1.88	1.22	7.05	10.26	8.86	4.19	3.28	
Dist. Progressive	0.00	9.10	10.55	19.35	29.51	31.39	32.61	39.66	49.92	58.78	62.97	66.25	73.52
Quote terreno	536.03	536.47	536.88	536.88	537.44	537.77	537.86	537.91	538.19	538.54	539.26	539.26	539.73
Quote progetto		-536.83	-538.40	-538.40	-538.40	-538.40	-538.40	-538.40	-538.40	-538.40	-538.40	-538.40	-538.40
Dist. Progr. Progetto		-18.22	-19.80	-19.80	-35.80	-35.80	-35.80	-35.80	-55.98	-55.98	-61.20	-66.80	

Sezzione4
Area di Sterzo: 0.00
Area di Riporto: 0.76

Picchetti	1	2	3	5	6	7	8	9	10	11
Punti										
Dist. Parziali	8.09	1.64	3.68	6.88	1.06	2.44	5.60	7.58	6.62	
Dist. Progressive	0.00	8.09	9.73	16.61	17.67	20.11	25.71	33.29	40.01	46.63
Quote terreno	537.51	537.66	537.74	538.12	538.29	538.28	538.28	538.59	538.59	538.59
Quote progetto		-538.40	-538.40	-538.40	-538.40	-538.40	-538.40	-538.40	-538.40	-538.40
Dist. Progr. Progetto		-17.09	-							

