SEZIONI TRASVERSALI - RACCORDO PISTA A9 (I01-I08)









PLANIMETRIA

Scala 1:1000

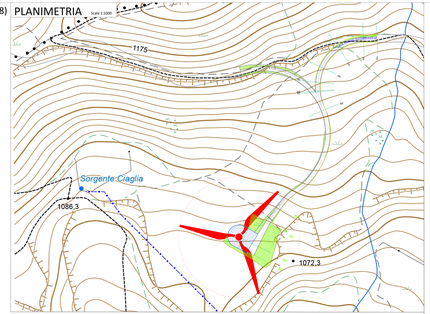

Scala 1:200





SEZIONI TRASVERSALI - PISTA A9 (I01-I25)

Scala 1:200

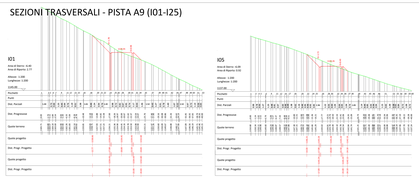









































PLANIMETRIA

Scala 1:1000

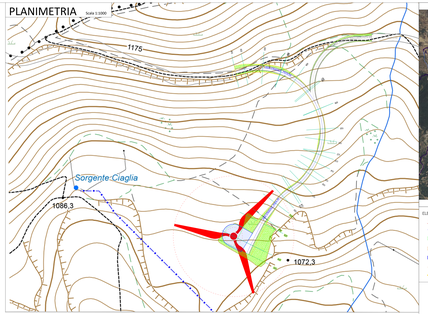

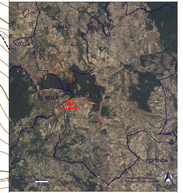

ELEMENTI PROGETTO

- Asse Stradale - Pista A9
- Fascia di rispetto
- Svasata Fascia temporanea
- Fascia definita
- Strada esistente da adeguare
- Strada di progetto da realizzare
- Strada Comunale esistente da adeguare
- Strada Provinciale esistente da adeguare
- Quota Terreno Stato di Fatto
- Quota Terreno di Progetto
- Area da rimodellare
- Confine Comunale

PROGETTO PER LA REALIZZAZIONE DI UN PARCO EOLICO E DELLE RELATIVE OPERE DI CONNESSIONE ALLA RTN

POTENZA NOMINALE 84 MW

REGIONE EMILIA-ROMAGNA | PROVINCIA di FERRARA | ATELIER ARCHITETTURA | COMUNE di VIGARANO MAINARDA | COMUNE di FERRARA

Località "Tamellone"

Scala	Tavola Nome	PROGETTO DEFINITIVO
1:200	-	

ELABORATO

A.T.6.1/.1 — Sezioni Trasversali - Pista A9

Progettazione — Collaborazione

ATELIER ARCHITETTURA
Via Cavour, 2 - 44121 Ferrara
Tel. 0532 - 205 205
Fax 0532 - 205 206
info@atelierarchitettura.it
www.atelierarchitettura.it

Geoenergia
Via Cavour, 2 - 44121 Ferrara
Tel. 0532 - 205 205
Fax 0532 - 205 206
info@geoenergia.it
www.geoenergia.it

Collaboratori esterni

Ing.	Nicola Lotto	Ing.	Alessandro Lotto
Geologo Dott.	Paolo Ferrari	Ing.	Luca Lotto

Ordine degli Ingegneri di Ferrara n. 1000 - Ordine degli Architetti, Pianificatori, Paesaggisti e Conservatori di Ferrara n. 1000 - Collegio Geologi Emilia-Romagna n. 1