S01

Area di Sterro: -8.10
Area di Riporto: 3.34



S03

Area di Sterro: -14.40
Area di Riporto: 0.01

S05

Area di Sterro: -0.01
Area di Riporto: 9.36



S07

Area di Sterro: -0.03
Area di Riporto: 23.44

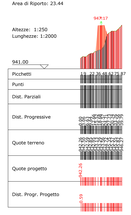

S09

Area di Sterro: -14.28
Area di Riporto: 0.07



S11

Area di Sterro: -13.83
Area di Riporto: 0.06



S13

Area di Sterro: -1.98
Area di Riporto: 2.11



S15

Area di Sterro: -0.03
Area di Riporto: 27.09



S17

Area di Sterro: -12.93
Area di Riporto: 0.02



S19

Area di Sterro: -31.34
Area di Riporto: 0.02



S21

Area di Sterro: -22.10
Area di Riporto: 0.04



S23

Area di Sterro: -1.47
Area di Riporto: 1.26

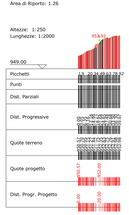

S02

Area di Sterro: -11.02
Area di Riporto: 0.01



S04

Area di Sterro: -4.38
Area di Riporto: 0.03



S06

Area di Sterro: -0.01
Area di Riporto: 20.25

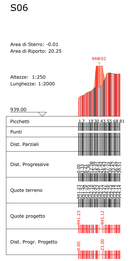

S08

Area di Sterro: -2.04
Area di Riporto: 0.58



S10

Area di Sterro: -14.71
Area di Riporto: 0.06



S12

Area di Sterro: -11.75
Area di Riporto: 0.02



S14

Area di Sterro: -0.04
Area di Riporto: 28.82

S16

Area di Sterro: -0.04
Area di Riporto: 8.43



S18

Area di Sterro: -27.18
Area di Riporto: 0.06

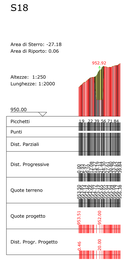

S20

Area di Sterro: -30.89
Area di Riporto: 0.26

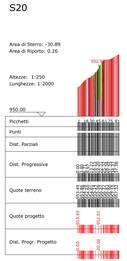

S22

Area di Sterro: -15.14
Area di Riporto: 0.22

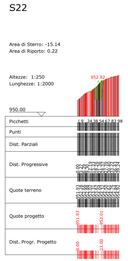

S24

Area di Sterro: -0.03
Area di Riporto: 7.19



PROFILO2	
Caratteristiche Tracciato di Progetto	
Quota Monte	952.92
Quota Valle	941.07
Lungh. Proiezione	467.15
Lungh. Sviluppo	467.71
Dislivello	11.85
Pendenza Minima	0.00 %
Pendenza Massima	-3565.0200.00 %
Pendenza Media	1067398.06 %

Pendenza Livellette

Livelletta	Pendenza
1	0.00 %
2	-3565.02 %
3	0.00 %
4	-1.71 %
5	-1.71 %
6	-1.71 %
7	-1.71 %
8	-1.71 %
9	-1.71 %
10	-1.71 %
11	-1.71 %
12	-1.71 %
13	-1.71 %
14	-1.71 %
15	-1.71 %
16	-1.71 %
17	-1.71 %
18	-1.71 %
19	-1.71 %
20	-1.71 %
21	-1.71 %
22	-1.71 %
23	-1.71 %
24	-1.71 %
25	-1.71 %
26	-1.71 %
27	-1.71 %
28	-1.71 %
29	-1.71 %
30	-1.71 %
31	-1.71 %
32	-1.71 %
33	-1.71 %
34	-1.71 %
35	-1.71 %
36	-1.71 %
37	-1.71 %
38	-1.71 %
39	-1.71 %
40	-1.71 %
41	-1.71 %
42	-1.71 %
43	-1.71 %
44	-1.71 %
45	-1.71 %
46	-1.71 %
47	-1.71 %
48	-1.71 %
49	-1.71 %
50	-1.71 %
51	-1.71 %
52	-1.71 %
53	-1.71 %
54	-1.71 %
55	-1.71 %
56	-1.71 %
57	-1.71 %
58	-1.71 %
59	-1.71 %
60	-1.71 %
61	-1.71 %
62	-1.71 %
63	-1.71 %
64	-1.71 %
65	-1.71 %
66	-1.71 %
67	-1.71 %
68	-1.71 %
69	-1.71 %
70	-1.71 %
71	-1.71 %
72	-1.71 %
73	-1.71 %
74	-1.71 %
75	-1.71 %
76	-1.71 %
77	-1.71 %
78	-1.71 %
79	-1.71 %
80	-1.71 %
81	-1.71 %
82	-1.71 %
83	-1.71 %
84	-1.71 %
85	-1.71 %
86	-1.71 %
87	-1.71 %
88	-1.71 %
89	-1.71 %
90	-1.71 %
91	-1.71 %
92	-1.71 %
93	-1.71 %
94	-1.71 %
95	-1.71 %
96	-1.71 %
97	-1.71 %
98	-1.71 %
99	-1.71 %
100	-1.71 %
101	-1.71 %
102	-1.71 %
103	-1.71 %
104	-1.71 %
105	-1.71 %
106	-1.71 %
107	-1.71 %
108	-1.71 %
109	-1.71 %
110	-1.71 %
111	-1.71 %
112	-1.71 %
113	-1.71 %
114	-1.71 %
115	-1.71 %
116	-1.71 %
117	-1.71 %
118	-1.71 %
119	-1.71 %
120	-1.71 %
121	-1.71 %
122	-1.71 %
123	-1.71 %
124	-1.71 %
125	-1.71 %
126	-1.71 %
127	-1.71 %
128	-1.71 %
129	-1.71 %
130	-1.71 %
131	-1.71 %
132	-1.71 %
133	-1.71 %
134	-1.71 %
135	-1.71 %
136	-1.71 %
137	-1.71 %
138	-1.71 %
139	-1.71 %
140	-1.71 %
141	-1.71 %
142	-1.71 %
143	-1.71 %
144	-1.71 %
145	-1.71 %
146	-1.71 %
147	-1.71 %
148	-1.71 %
149	-1.71 %
150	-1.71 %
151	-1.71 %
152	-1.71 %
153	-1.71 %
154	-1.71 %

PROFILO2

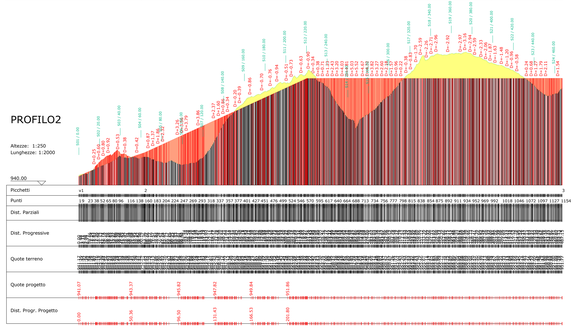

Regione Molise | Regione Campania | Provincia di Campobasso | Provincia di Benevento | Comune di Rocca Cilento | Comune di Cercemaggiore | Comune di Castelpetroso-Frosolone | Comune di Castelpizzuto

Committente:

RWE

RWE RENEWABLES ITALIA S.R.L.
via Andrea Doria, 41G - 00192 Roma
P.IVA/C.F. 06403370968
PEC: rwerenewablesitaliasrl@legalmail.it

Titolo del Progetto:

REALIZZAZIONE DI UN IMPIANTO PER LA PRODUZIONE DI ENERGIA ELETTRICA DA FONTE EOLICA NEI COMUNI DI ROCCA CILENTO, CERCEMAGGIORE (CB), CASTELPETROSO (BN) E CASTELVETERE IN VAL FORTORE (BN).

Documento:

PROGETTO DEFINITIVO OPERE CIVILI

N° Elaborato: PERR_D_28_a_18

N° PROGETTO	PERR	DISCIPLINA	D	TIPOLOGIA	R	FORMATO	A

Elaborato: Profilo e sezioni della strada di accesso alla WTG R6

FOGLIO	1 di 1	SCALA	-	VERS.		Nome file: PERR_D_28_a_18_R_A_Profilo_e_sezioni_della_strada_di_accesso_alla_WTG_R6.pdf

Progettazione:

ENERGY & ENGINEERING S.R.L.
Ing. Davide G. Trivelli
Via Ferrante Imparato, 198
00146 - Roma (RM)
P.IVA 05195850587
Tel./Fax: 0874/711180
pec: energyandengineering@gmail.it

Progettista:

Ing. Davide G. Trivelli

Rev.	Data Revisione	Descrizione Revisione	Redatto	Controllato	Approvato
0	27/12/2022	PRIMA EMISSIONE			