A.16.a.13.5

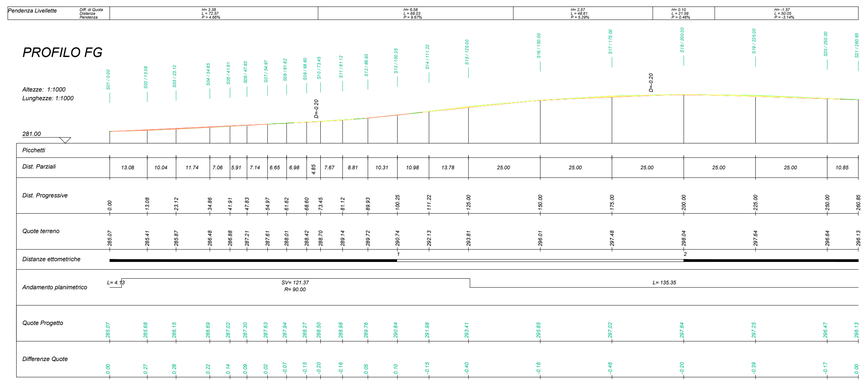

PROFILO FG

Caratteristiche Tracciato di Progetto

Quota Monte	297.85
Quota Valle	285.07
Lungh. Proiezione	260.85
Lungh. Sviluppo	261.36
Dislivello	12.77
Pendenza Minima	0.46 %
Pendenza Massima	10.39 %
Pendenza Media	5.53 %

S01
Area di Sterro: -3.11
Area di Riporto: 0.00

Altezze: 1:500
Lunghezze: 1:500

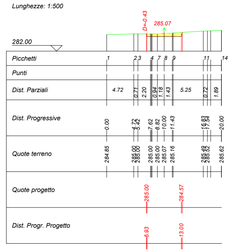

S02
Area di Sterro: -1.38
Area di Riporto: 0.10

Altezze: 1:500
Lunghezze: 1:500

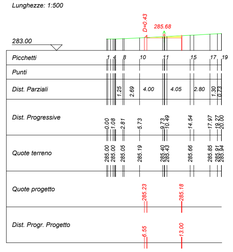

S03
Area di Sterro: -1.27
Area di Riporto: 0.10

Altezze: 1:500
Lunghezze: 1:500



S04
Area di Sterro: -1.77
Area di Riporto: 0.05

Altezze: 1:500
Lunghezze: 1:500

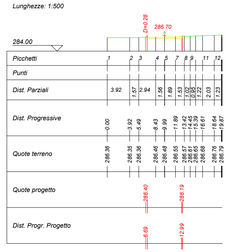

S05
Area di Sterro: -2.16
Area di Riporto: 0.00

Altezze: 1:500
Lunghezze: 1:500

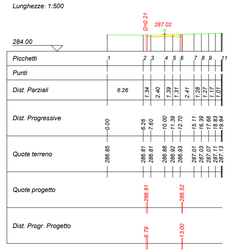

S06
Area di Sterro: -2.50
Area di Riporto: 0.01

Altezze: 1:500
Lunghezze: 1:500

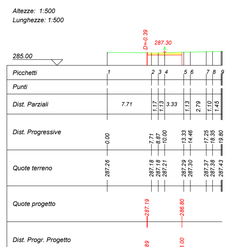

S07
Area di Sterro: -3.01

Altezze: 1:500
Lunghezze: 1:500

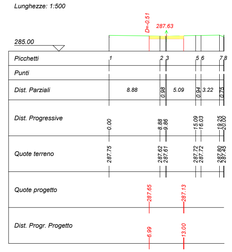

S08
Area di Sterro: -3.54

Altezze: 1:500
Lunghezze: 1:500

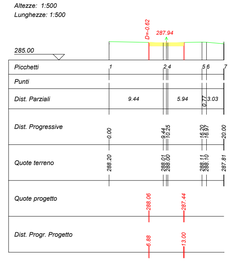

S09
Area di Sterro: -4.11

Altezze: 1:500
Lunghezze: 1:500

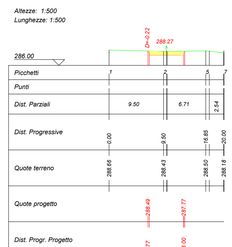

S10
Area di Sterro: -4.48

Altezze: 1:500
Lunghezze: 1:500

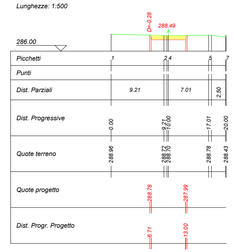

S11
Area di Sterro: -4.20

Altezze: 1:500
Lunghezze: 1:500

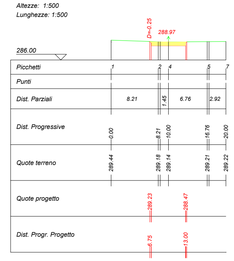

S12
Area di Sterro: -2.73
Area di Riporto: 0.00

Altezze: 1:500
Lunghezze: 1:500

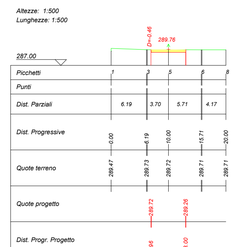

S13
Area di Sterro: -2.41
Area di Riporto: 0.01

Altezze: 1:500
Lunghezze: 1:500

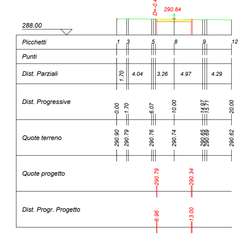

S14
Area di Sterro: -3.77

Altezze: 1:500
Lunghezze: 1:500

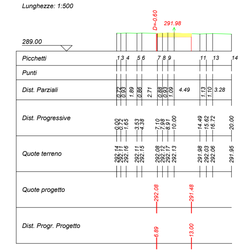

S15
Area di Sterro: -5.26

Altezze: 1:500
Lunghezze: 1:500



S16
Area di Sterro: -3.91

Altezze: 1:500
Lunghezze: 1:500



S17
Area di Sterro: -5.89

Altezze: 1:500
Lunghezze: 1:500

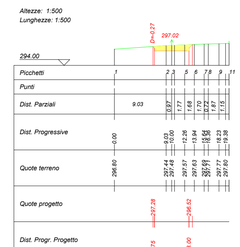

S18
Area di Sterro: -4.18

Altezze: 1:500
Lunghezze: 1:500

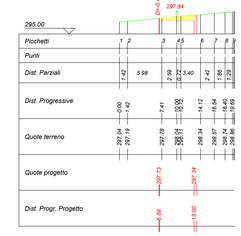

S19
Area di Sterro: -5.67

Altezze: 1:500
Lunghezze: 1:500

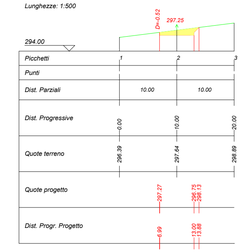

S20
Area di Sterro: -4.14

Altezze: 1:500
Lunghezze: 1:500

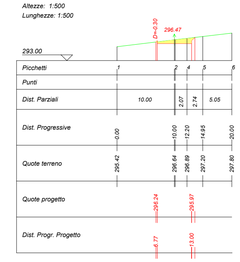

S21
Area di Sterro: -2.98
Area di Riporto: 0.07

Altezze: 1:500
Lunghezze: 1:500

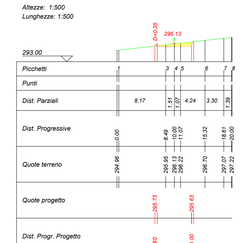

Area di Sterro

Area di Riporto

QUADRO DI UNIONE

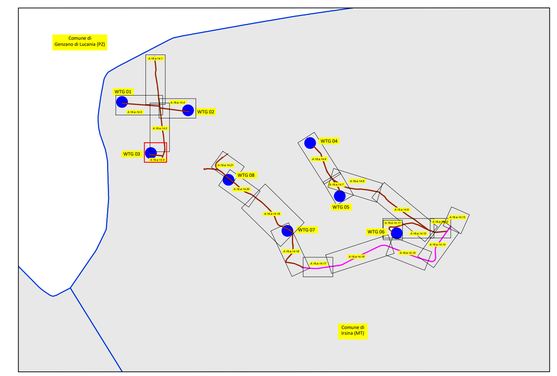

REGIONE BASILICATA

PROVINCIA DI MATERA

COMUNE DI IRSINA

LOCALITÀ SAN MARCO FORGIONE

Oggetto:

PROGETTO DEFINITIVO PER LA COSTRUZIONE E L'ESERCIZIO DI UN IMPIANTO EOLICO NEL COMUNE DI IRSINA COSTITUITO DA 8 AEROGENERATORI DI POTENZA TOTALE PARI A 36,0 MW E RELATIVE OPERE DI CONNESSIONE

Sezione:

SEZIONE A.16.a – ELABORATI GENERALI

Elaborato:

PROFILI E SEZIONI DI PROGETTO STRADE DI ACCESSO AGLI AEROGENERATORI - Parte 5 di 21

Nome file stampa:	Codifica Regionale:	Scala:	Formato di stampa:
EO.IRS01.PD.A.16.a.14.5.pdf	EO.IRS01.PD.A.16.a.14.5	varie	590x900
Nome elaborato:	**Tipologia:**		
EO.IRS01.PD.A.16.a.14	D		

Proponente:

E-WAY GREEN S.r.l.
Piazza di San Lorenzo in Lucina, 4
00186 ROMA (RM)
P.IVA. 16774521005

E-WAY GREEN S.R.L
P.zza di San Lorenzo in Lucina, 4
00186 - Roma
C.F./P.Iva 16774521005
PEC: e-waygreensrl@legalmail.it

Progettista:

E-WAY GREEN S.r.l.
Piazza di San Lorenzo in Lucina, 4
00186 ROMA (RM)
P.IVA. 16774521005

CODICE	REV. n.	DATA REV.	REDAZIONE	VERIFICA	VALIDAZIONE
EO.IRS01.PD.A.16.a.14.5	00	04/2023	A.Mascolo - G.Carrano	A. Bottone	A. Bottone