STRALCIO AEROFOTOGRAMMETRIA
scala 1:10.000

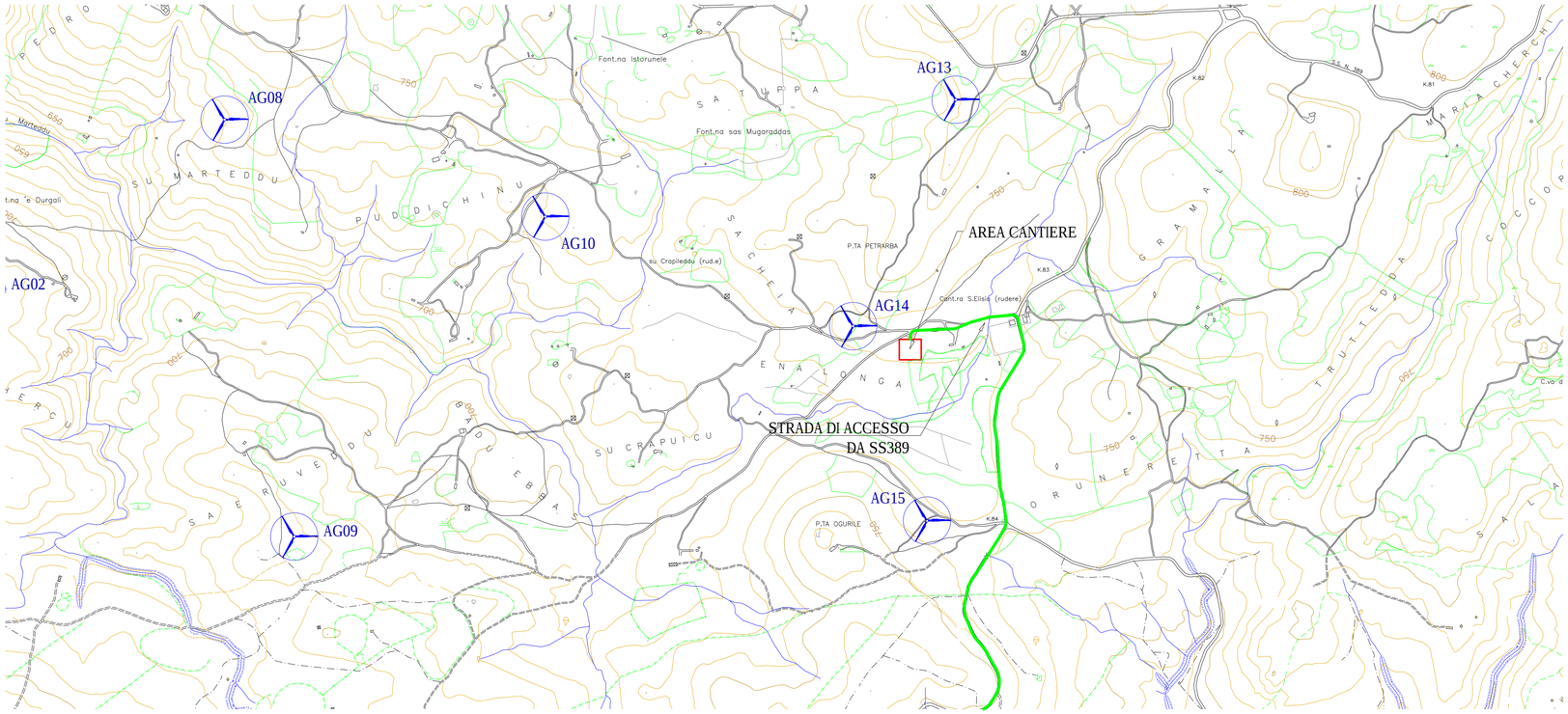

AREA CANTIERE
mq 5.250

PLANIMETRIA AREA CANTIERE
scala 1:500

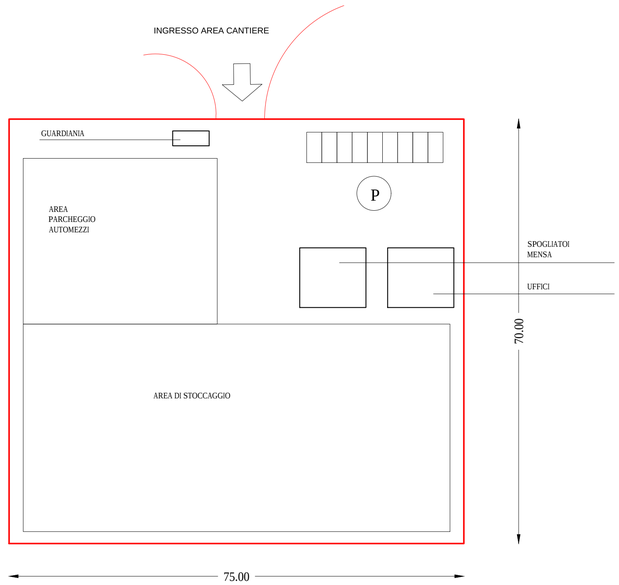

Regione Autonoma della Sardegna

Comune di Orune

Committente:

Orune Wind Srl

Orune Wind Srl
Via Sardegna, 40
00187 Roma
P.IVA/C.F. 15802491009

Titolo del Progetto:

Parco Eolico
ORUNE
sito nel Comune di Orune (NU)

Documento:

LAYOUT AREA DI CANTIERE

N.Documento:

IT-VesOru-CLP-CIV-DW-07.01

Progettista:

Ing. Sergio Lai

Studio di Ingegneria
Viale Trieste, 58
09037 San Gavino Monreale (SU)
Tel. +39 070 2352042
Mob. +39 347 1327339
e-mail: studio@sergiolai.com

SERGIO LAI
22.05.2023
08:50:51
GMT+00:00

Rev	Data Revisione	Descrizione	Redatto	Controllato	Approvato
00	04.04.2023	prima emissione			

STRALCIO PLANIMETRIA CATASTALE
scala 1:4.000

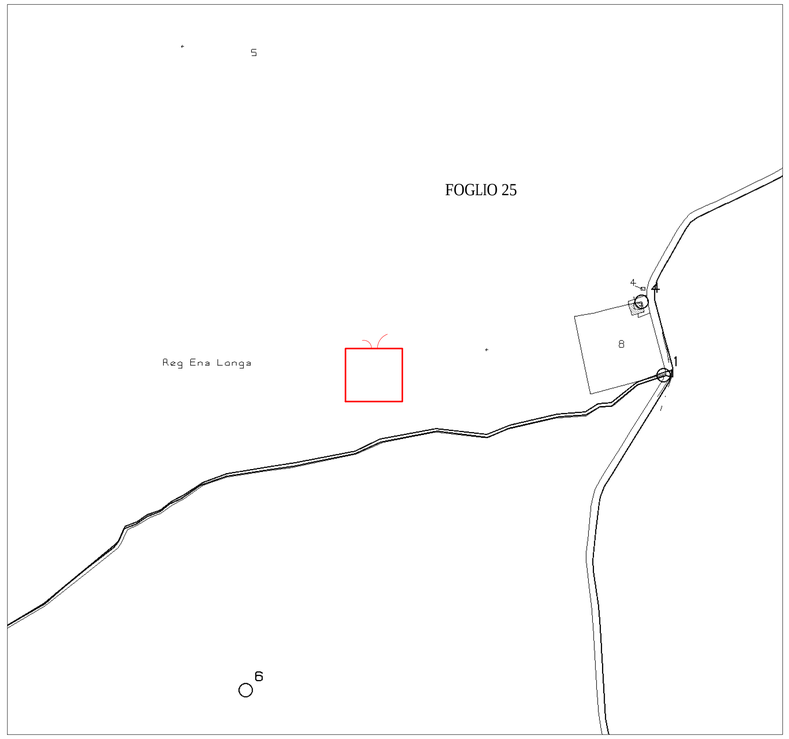

AREA CANTIERE
Foglio 25 - Mappale 5

TIPOLOGIA PREFABBRICATO GUARDIANIA
scala 1:100

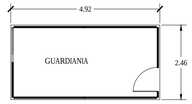

TIPOLOGIA PREFABBRICATO SPOGLIATOI
scala 1:100

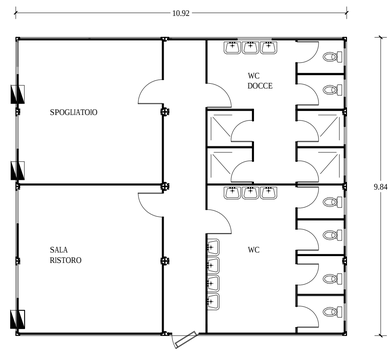
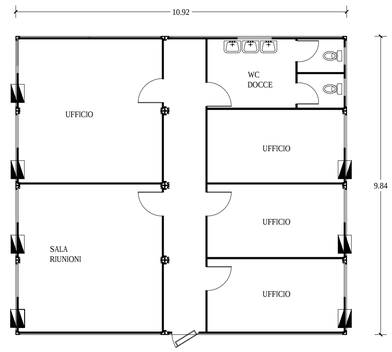
TIPOLOGIA PREFABBRICATO UFFICI
scala 1:100