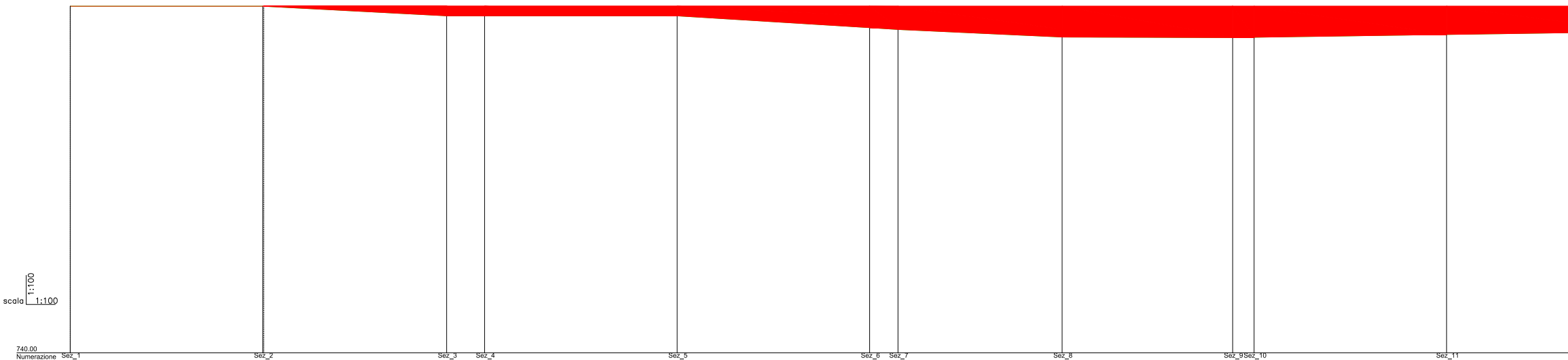
scala
1:100
1:100
740.00

Numerazione	Sez_1	Sez_2	Sez_3	Sez_4	Sez_5	Sez_6	Sez_7	Sez_8	Sez_9	Sez_10	Sez_11
Quote terreno	776.00	776.00	775.00	775.00	775.00	773.77	773.58	772.80	772.74	772.77	773.06
Progressive	0.00	20.00	39.11	43.05	63.05	83.05	86.00	103.05	120.77	123.00	143.00
Quote progetto	776.00	776.00									
Quote prg. liv.	776.00	776.00	776.00	776.00	776.00	775.99	775.99	775.99	775.99	775.99	775.99
Quote rosse	0.00	0.00 0.01	1.00	1.00	1.00	2.22	2.41	3.20	3.25	3.22	2.93
Progressive	0.00	20.11									

Parziali	20.00	19.11	3.95	20.00	20.00	2.95	17.05	17.72	2.23	20.00	20.00
Dislivelli	0.00	-1.00	0.00	0.00	-1.23	-0.19	-0.79	-0.05	0.03	0.29	0.29
Pendenze	0.0 %	-5.2 %	0.0 %	0.0 %	-6.1 %	-6.4 %	-4.6 %	-0.3 %	1.4 %	1.4 %	1.4 %
Planimetria	207.60										

Parziali	20.11	163.07
Parziali	0.00	-0.02
Pendenze	0.0 %	0.0 %
Aree		

Profilo di Progetto_WTG 9

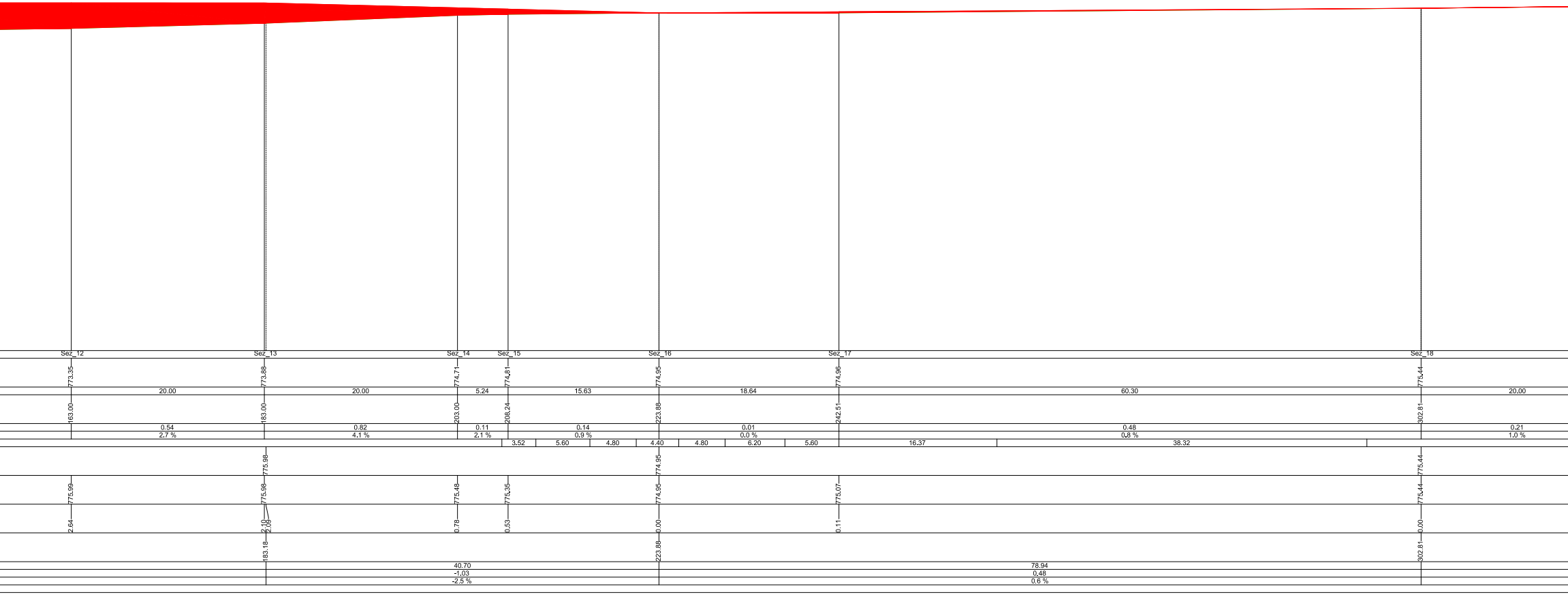
Sez_12
Sez_13
Sez_14
Sez_15
Sez_16
Sez_17
Sez_18
773.35
773.88
774.71
774.81
774.95
774.96
775.44
20.00
20.00
5.24
15.63
18.64
60.30
20.00
163.00
183.00
203.00
208.24
223.88
242.51
302.81
0.54
0.82
0.11
0.14
0.01
0.48
0.21
2.7 %
4.1 %
2.1 %
0.9 %
0.0 %
0.8 %
1.0 %
3.52
5.60
4.80
4.40
4.80
6.20
5.60
16.37
38.32
775.98
774.95
775.44
775.99
775.98
775.48
775.35
774.95
775.07
775.44
2.64
2.10
2.09
0.78
0.53
0.00
0.11
0.00
183.18
223.88
302.81
40.70
-1.03
-2.5 %
78.94
0.48
0.6 %

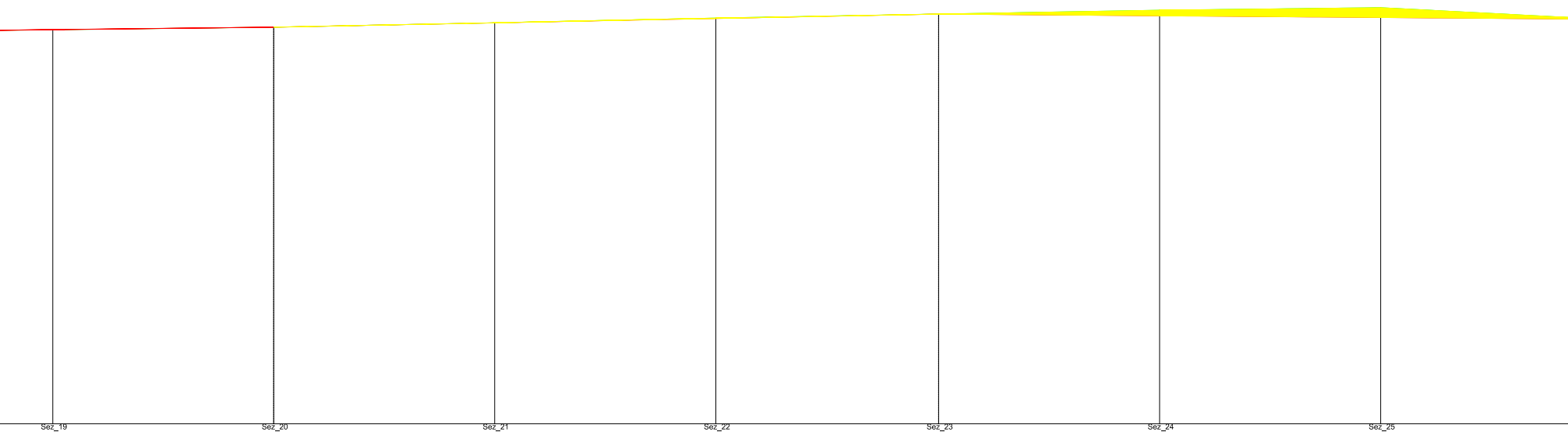

Sez_19		Sez_20		Sez_21		Sez_22		Sez_23		Sez_24		Sez_25	
775.64		775.88		776.27		776.70		777.07		777.42		777.64	
	20.00		20.01		20.02		20.17		20.01		20.01		20.00
322.81		342.81		362.82		382.84		403.01		423.02		443.03	
	0.23		0.40		0.43		0.36		0.35		0.23		-1.04
	1.2 %		2.0 %		2.1 %		1.8 %		1.8 %		1.1 %		-5.2 %
	60.62				27.37				59.74				
		775.88						777.07					
775.66		775.88		776.27		776.67		777.07		776.91		776.76	
0.01		0.00		0.00		-0.04		0.00		-0.50		-0.89	
		342.81						403.01					
40.00					60.19						60.03		
0.44					1.19						-0.46		
1.1 %					2.0 %						-0.8 %		

Area sterro = 38.50

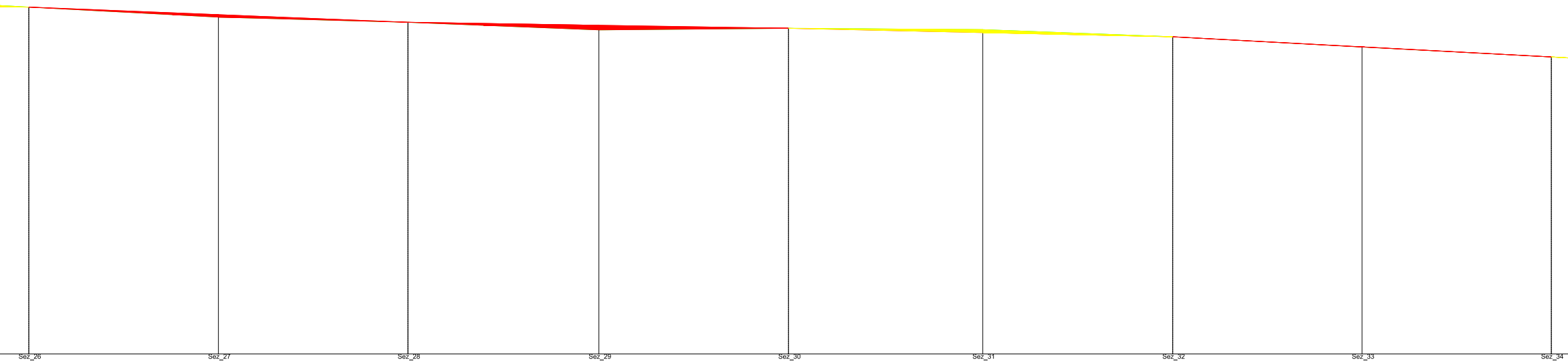

Sez_26		Sez_27		Sez_28		Sez_29		Sez_30		Sez_31		Sez_32		Sez_33		Sez_34
776.60		775.54		775.00		774.19		774.36		774.22		773.47		772.39		771.34
	20.00		20.00		20.16		20.01		20.49		20.04		19.99		19.97	
463.03		483.03		503.03		523.19		543.19		563.69		583.73		603.71		623.68
	-1.06		-0.54		-0.81		0.17		-0.14		-0.75		-1.08		-1.05	
	-5.3 %		-2.7 %		-4.0 %		0.8 %		-0.7 %		-3.8 %		-5.4 %		-5.3 %	
	60.34						47.01		11.75		26.30				31.47	
776.60				775.00				774.36				773.47				771.34
776.60		775.80		775.00		774.68		774.36		773.91		773.47		772.40		771.34
0.00		0.26		0.00		0.49		0.00		-0.31		0.00		0.01		0.00
463.03				503.03				543.19				583.73				623.68
		40.00				40.16				40.53				39.95		
		-1.60				-0.64				-0.90				-2.13		
		-4.0 %				-1.6 %				-2.2 %				-5.3 %		

Area riporto = 414.43

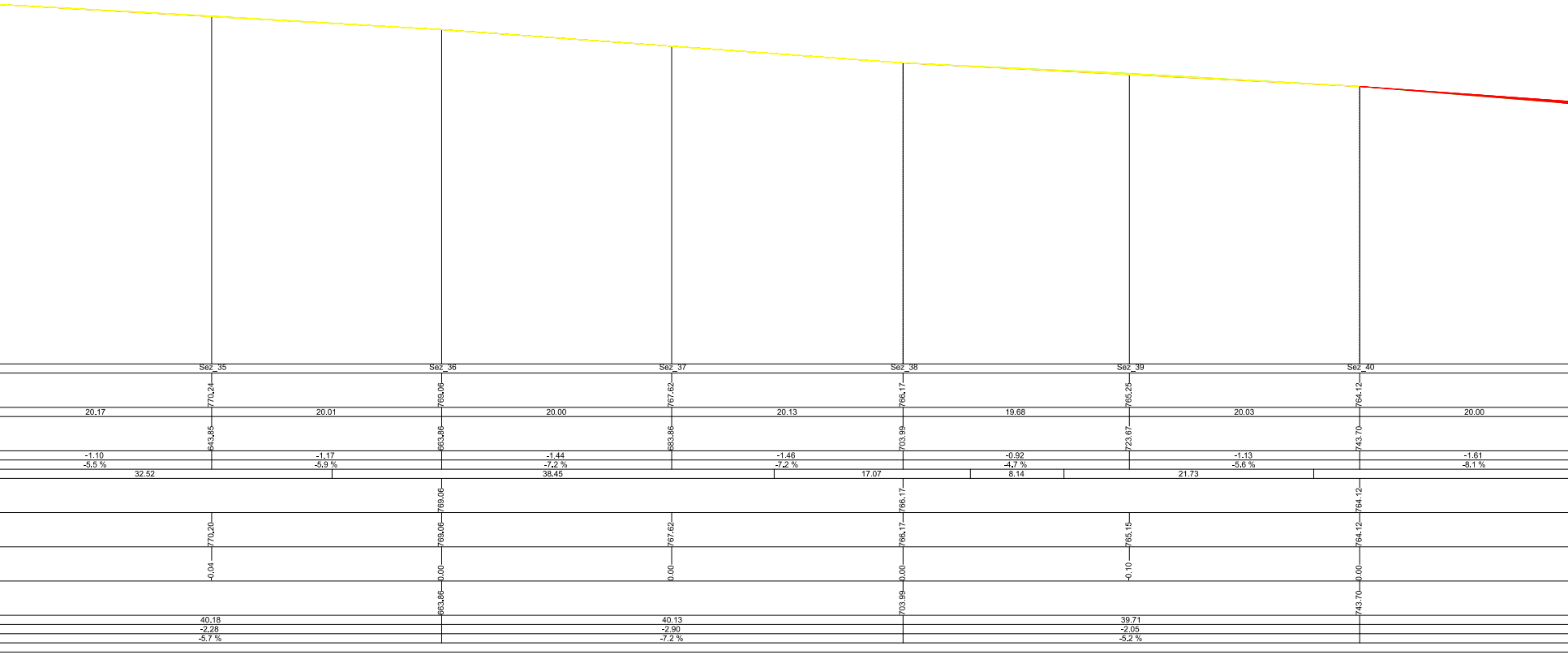
Sez_35
Sez_36
Sez_37
Sez_38
Sez_39
Sez_40
770.24
769.06
767.62
766.17
765.25
764.12
20.17
20.01
20.00
20.13
19.68
20.03
20.00
643.85
663.86
683.86
703.99
723.67
743.70
-1.10
-1.17
-1.44
-1.46
-0.92
-1.13
-1.61
-5.5 %
-5.9 %
-7.2 %
-7.2 %
-4.7 %
-5.6 %
-8.1 %
32.52
38.45
17.07
8.14
21.73
769.06
766.17
764.12
770.20
769.06
767.62
766.17
765.15
764.12
-0.04
0.00
0.00
0.00
-0.10
0.00
663.86
703.99
743.70
40.18
40.13
39.71
-2.28
-2.90
-2.05
-5.7 %
-7.2 %
-5.2 %

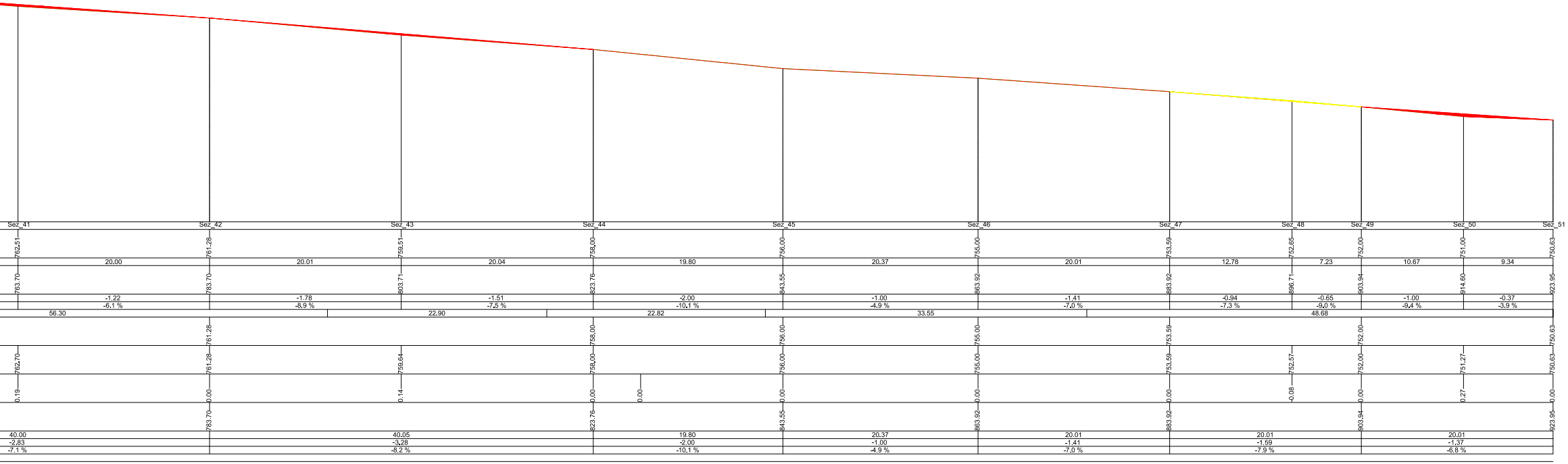
Sez_41
Sez_42
Sez_43
Sez_44
Sez_45
Sez_46
Sez_47
Sez_48
Sez_49
Sez_50
Sez_51
762.51
761.28
759.51
758.00
756.00
755.00
753.59
752.65
752.00
751.00
750.63
20.00
20.01
20.04
19.80
20.37
20.01
12.78
7.23
10.67
9.34
763.70
783.70
803.71
823.76
843.55
863.92
883.92
896.71
903.94
914.60
923.95
-1.22
-1.78
-1.51
-2.00
-1.00
-1.41
-0.94
-0.65
-1.00
-0.37
-6.1 %
-8.9 %
-7.5 %
-10.1 %
-4.9 %
-7.0 %
-7.3 %
-9.0 %
-9.4 %
-3.9 %
56.30
22.90
22.82
33.55
48.68
761.28
758.00
756.00
755.00
753.59
752.00
750.63
762.70
761.28
759.64
758.00
756.00
755.00
753.59
752.57
752.00
751.27
750.63
0.19
0.00
0.14
0.00
0.00
0.00
0.00
0.00
-0.08
0.00
0.27
0.00
783.70
823.76
843.55
863.92
883.92
903.94
923.95
40.00
40.05
19.80
20.37
20.01
20.01
20.01
-2.83
-3.28
-2.00
-1.00
-1.41
-1.59
-1.37
-7.1 %
-8.2 %
-10.1 %
-4.9 %
-7.0 %
-7.9 %
-6.8 %

Regione

Calabria

COMUNE DI
TORRE DI RUGGIERO

COMUNE DI
CHIARAVALLE CENTRALE

COMUNE DI
PETRIZZI

Provincia di

Catanzaro

PROGETTO DEFINITIVO PER LA REALIZZAZIONE DI UN IMPIANTO EOLICO COSTITUITO DA 10 AEROGENERATORI DA REALIZZARE NEI COMUNI DI TORRE DI RUGGIERO (CZ) E CHIARAVALLE CENTRALE (CZ) E RELATIVE OPERE DI CONNESSIONE ALLA R.T.N. RICADENTI NEL COMUNE DI PETRIZZI (CZ).

PROFILO LONGITUDINALE
WTG 09

ELABORATO

A.16.a.14.9

PROPONENTE:

Statkraft

SKI W A1 s.r.l.
via Caradosso n.9
Milano 20123
P.Iva 12655730963

CONSULENZA:

PROGETTO E SIA:

ATECH
SOCIETÀ DI INGEGNERIA

Via Caduti di Nassiryia, 55
70124- Bari (BA)
pec: atechsrl@legalmail.it

ORDINE DEGLI INGEGNERI PROVINCIA DI BARI
INGEGNERE
Alessandro Antezza
Sez. A - 10743

Ing. Alessandro Antezza

Il DIRETTORE TECNICO
Ing. Orazio Tricarico

ORDINE DEGLI INGEGNERI PROVINCIA DI BARI
INGEGNERE
ORAZIO TRICARICO
Sez. A - 4985

SOLARITES
RENEWABLE ENERGY

SOLARITES s.r.l.
piazza V.Emanuele II n.14
Ceva (CN) 12073

0	APR 2023	B.B.	A.A. - O.T.	A.A. - O.T.	*Progetto Definitivo*
EM./REV.	DATA	REDATTO	VERIFICATO	APPROVATO	DESCRIZIONE