



ANAS S.p.A.

Direzione Centrale Programmazione Progettazione

CORRIDOIO PLURIMODALE TIRRENICO-NORD EUROPA ITINERARIO AGRIGENTO -CALTANISSETTA-A19

S.S. N° 640 "DI PORTO EMPEDOCLE"

AMMODERNAMENTO E ADEGUAMENTO ALLA CAT. B DEL D.M. 5.11.2001
Dal km 44+000 allo svincolo con l'A19

PROGETTO DEFINITIVO

GRUPPO DI PROGETTAZIONE

ATI:
TECHNITAL s.p.a. (mandataria)
S.I.S. Studio di Ingegneria Stradale s.r.l.
DELTA Ingegneria s.r.l.
INFRATEC s.r.l. Consulting Engineering
PROGIN s.p.a.

I RESPONSABILI DI PROGETTO

Dott. Ing. M. Raccosta
Ordine Ing. Verona n° A1665
Prof. Ing. A. Bevilacqua
Ordine Ing. Palermo n° 4058
Dott. Ing. M. Carlino
Ordine Ing. Agrigento n° A628
Dott. Ing. N. Troccoli
Ordine Ing. Potenza n° 836
Dott. Ing. S. Esposito
Ordine Ing. Roma n° 20837

IL GEOLOGO

INTEGRAZIONE PRESTAZIONI
SPECIALISTICHE

Dott. Ing. M. Raccosta

VISTO:IL RESPONSABILE
DEL PROCEDIMENTO

Dott. Ing. Massimiliano Fidenzi

VISTO:IL RESPONSABILE DEL
SERVIZIO PROGETTAZIONE

Dott. Ing. Antonio Valente

DATA

PROTOCOLLO

PROGETTO STRADALE SEZIONI TRASVERSALI ASSE PRINCIPALE - TAV. 7/7 Da progr. 23+500 a progr. 26+590

| CODICE PROGETTO | | NOME FILE | | REVISIONE | FOGLIO | SCALA: |
|-----------------|---|---------------------------------------|--------------------------|--------------------------------|----------------------------|--------|
| L0407B D 0501 | | L0407B-D-0501-P01-PS04-TRA-SZ07-B.PDF | | B | 07 di 07 | 1:200 |
| | | CODICE ELAB. P01PS04TRASZ07 | | | | |
| D | | | | | | |
| C | | | | | | |
| B | REVISIONE A SEGUITO ISTRUTTORIA ANAS DEL 19/03/2007 | Aprile 2007 | | | | |
| A | EMISSIONE | Ottobre 2006 | G. Fusani | F. Arciuli | C. Marro | |
| REV. | DESCRIZIONE | DATA | VERIFICATO RESP. TECNICO | CONTROLLATO RESP. D'ITINERARIO | APPROVATO RESP. DI SETTORE | |

SOTTOPASSO PROGR. 23+470.82

| SCAVI E BONIFICHE | |
|--------------------|-----------|
| STERRO | 0,617 mq |
| SCOTICO | 43,869 m |
| BONIFICA RILEVATO | 56,946 mq |
| FOSSO (SEZ. OBBL.) | 2,318 mq |

| RILEVATI | |
|------------------|-----------|
| RILEVATO | 88,718 mq |
| TERRENO VEGETALE | 11,133 m |

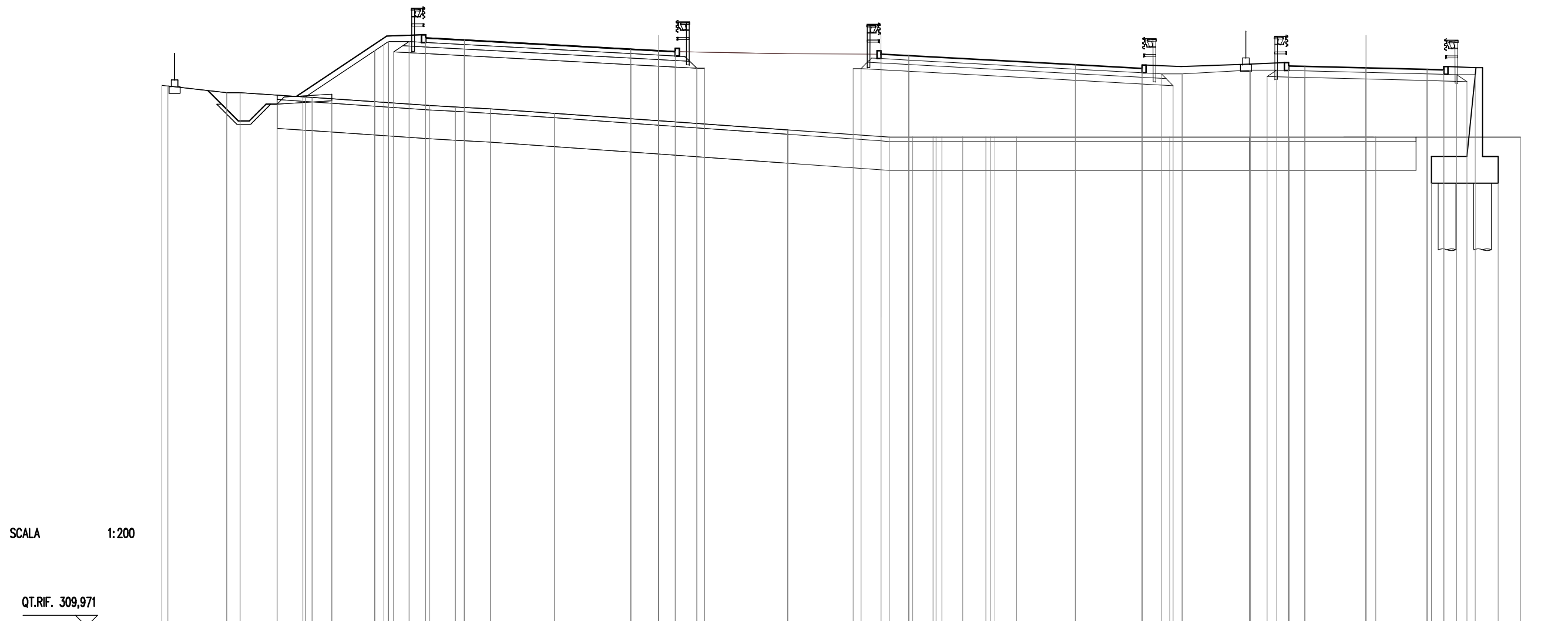
| SOVRASTRUTTURA STRADALE | |
|-------------------------|----------|
| STRATI LEGATI | 23,010 m |
| MISTO CEMENTATO | 25,489 m |
| MISTO GRANULARE | 26,377 m |

| DIFESA IDRAULICA | |
|--------------------|----------|
| MATERASSO DRENANTE | 0,694 mq |

SEZIONE N. : 941
 QT. PROGETTO : 335,888
 DIST.PROG. : 23501,61

SEZIONE N. : 941
 QT. PROGETTO : 335,734
 DIST.PROG. : 23500,00
 DIST.PREC. : 25,00
 DIST.SUCC. : 25,00

SEZIONE N. : 13
 QT. PROGETTO : 335,113
 DIST.PROG. : 247,49



| QUOTE TERRENO | 334,33 334,30 | 334,00 334,00 | 333,81 333,78 | 333,42 333,36 | 333,27 | 333,07 | 332,74 | 332,32 | 332,03 332,00 | 332,00 332,00 332,00 332,00 | 332,00 | 332,00 332,00 | 332,00 | 332,00 332,00 | 332,00 | 332,00 | | | | | | | | | |
|---------------------|------------------|------------------|------------------|------------------|--------|--|--------|--------|--|--------------------------------------|--------|------------------|----------------------------|------------------|--------|--------------------------------------|--------|--|------|------|------|------|------|--|--|
| DIST.PARZ. TERRENO | 2,65 | 0,61 | 2,83 | 0,41 | 5,30 | 1,15 | 1,59 | 2,88 | 4,69 | 5,82 | 4,20 | 0,37 | 1,06 | 0,91 | 0,94 | 1,04 | 0,98 | 6,89 | 3,60 | 1,79 | 3,45 | 0,44 | 6,52 | | |
| QUOTE PROGETTO | | | 333,83 | | 336,55 | 336,61 336,26 336,46 336,26 336,46 336,46 336,36 | | 335,96 | 335,89 335,65 335,85 335,65 335,85 | 335,73 335,67 | | 335,26 | 334,89 335,09 335,24 | 335,18 | 335,29 | 335,35 335,00 335,20 335,18 | 335,11 | 335,04 335,02 334,82 335,17 335,12 | | | | | | | |
| DIST.PARZ. PROGETTO | | | 4,07 | | 1,57 | 1,74 | | 7,50 | 1,25 | 0,76 | 9,26 | 1,25 | | 7,50 | 3,01 | 1,57 | 3,09 | 1,57 | 0,74 | 2,75 | 2,75 | 0,76 | 1,26 | | |

| | |
|--------------------|-----------|
| SCAVI E BONIFICHE | |
| STERRO | 0,731 mq |
| SCOTICO | 48,459 m |
| BONIFICA RILEVATO | 62,653 mq |
| FOSSO (SEZ. OBBL.) | 1,589 mq |

| | |
|------------------|-----------|
| RILEVATI | |
| RILEVATO | 95,427 mq |
| TERRENO VEGETALE | 16,370 m |

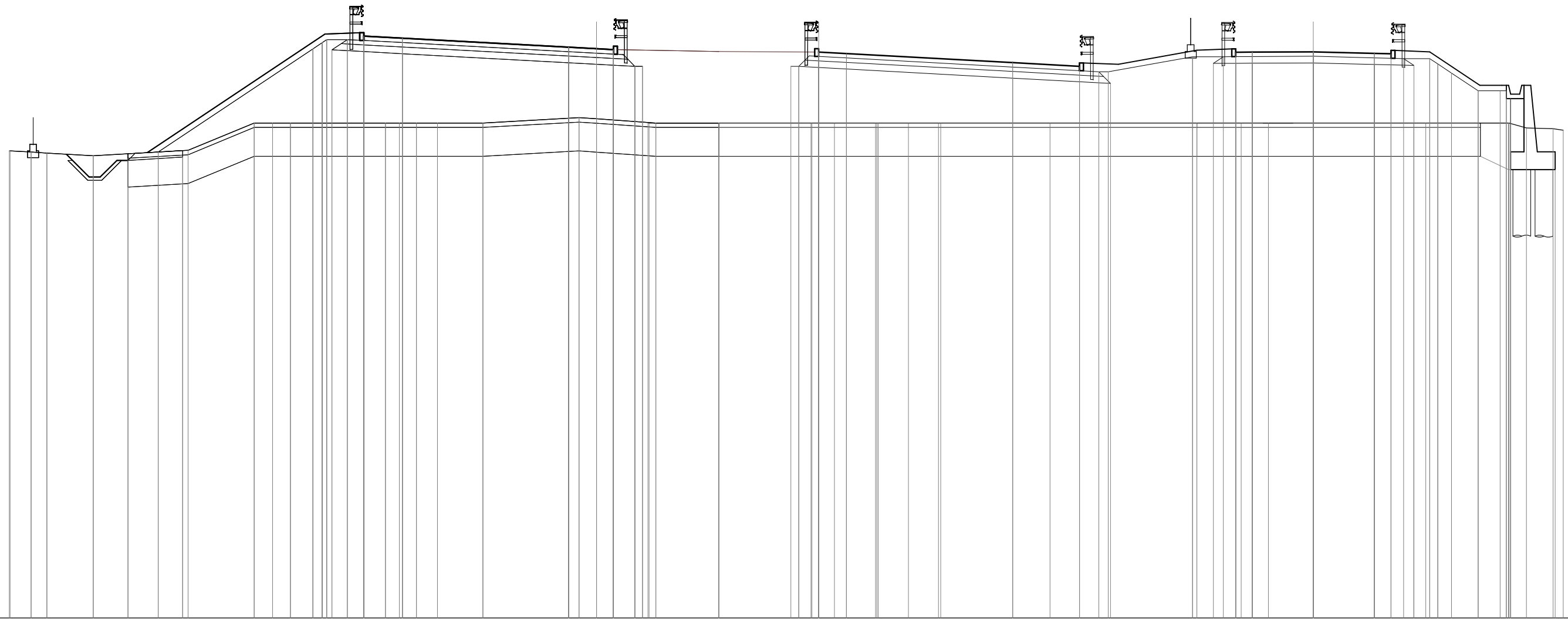
| | |
|-------------------------|----------|
| SOVRASTRUTTURA STRADALE | |
| STRATI LEGATI | 23,011 m |
| MISTO CEMENTATO | 25,489 m |
| MISTO GRANULARE | 26,378 m |

| | |
|--------------------|----------|
| DIFESA IDRAULICA | |
| MATERASSO DRENANTE | 0,692 mq |

SEZIONE N. : 942
 QT. PROGETTO : 335,349
 DIST.PROG. : 23526,86

SEZIONE N. : 942
 QT. PROGETTO : 335,201
 DIST.PROG. : 23525,00
 DIST.PREC. : 25,00
 DIST.SUCC. : 6,28

SEZIONE N. : 14
 QT. PROGETTO : 335,207
 DIST.PROG. : 271,86



SCALA 1:200

QT.RIF. 309,689

| | | | | | | | | | | | | | | | | | | | | | | |
|---------------------|--------------------------------------|--------|--------|--|--------------------------------------|----------------------|--|------------------|------------------|--------|----------------------------|----------------------------|--------------|--------|----------------------------|----------------------------|--------------------------------------|--------|--------|----------------------------|------------------|--------------------------------------|
| QUOTE TERRENO | 330,75 330,74 330,69 330,64 | 330,52 | 330,77 | 332,00 332,00 332,00 | 332,00 332,00 332,00 332,00 | 332,00 | 332,24 332,19 | 332,00 332,00 | 332,00 | 332,00 | 332,00 332,00 332,00 | 332,00 332,00 332,00 | 332,00 | 332,00 | 332,00 332,00 332,00 | 332,00 332,00 332,00 | 332,00 | 332,00 | 332,00 | 332,00 | 332,00 332,00 | 332,00 331,78 331,74 331,68 |
| DIST.PARZ. TERRENO | 0,95 0,71 2,09 | 4,28 | 2,98 | 0,84 0,80 | 4,28 | 0,63 0,77 0,94 | 2,05 | 4,34 | 0,78 2,32 | 2,84 | 4,16 | 0,71 1,85 | 1,37 1,36 | 4,93 | 6,62 | 2,00 1,23 2,02 | 4,53 | 0,65 | 3,72 | 0,79 1,20 0,46 | | |
| QUOTE PROGETTO | | 330,66 | 336,01 | 336,07 335,72 335,92 335,72 335,92 335,83 | | 335,42 | 335,35 335,11 335,31 335,21 335,31 | | 335,20 335,13 | | 334,72 | 334,36 334,56 334,71 | 334,64 | 335,28 | 335,34 334,99 335,19 | 335,21 | 335,14 335,12 334,92 335,27 | 335,21 | 333,70 | 333,70 333,70 335,70 | | |
| DIST.PARZ. PROGETTO | | 8,01 | 1,57 | 1,74 | 7,50 | 1,25 0,76 | 9,26 | 1,25 | 7,50 | 3,01 | 1,57 | 3,54 | 1,57 | 0,75 | 2,75 | 2,75 | 0,75 | 1,57 | 2,26 | 0,99 | | |

| | |
|-------------------------|------------|
| RILEVATI | |
| RILEVATO | 139,007 mq |
| TERRENO VEGETALE | 17,066 m |
| SOVRASTRUTTURA STRADALE | |
| STRATI LEGATI | 23,009 m |
| MISTO CEMENTATO | 25,047 m |
| MISTO GRANULARE | 25,936 m |

SEZIONE N. : 942A
 QT. PROGETTO : 335,214
 DIST.PROG. : 23533,21

SEZIONE N. : 942A
 QT. PROGETTO : 335,067
 DIST.PROG. : 23531,28
 DIST.PREC. : 6,28
 DIST.SUCC. : 18,72

SEZIONE N. : 14A
 QT. PROGETTO : 335,324
 DIST.PROG. : 277,99



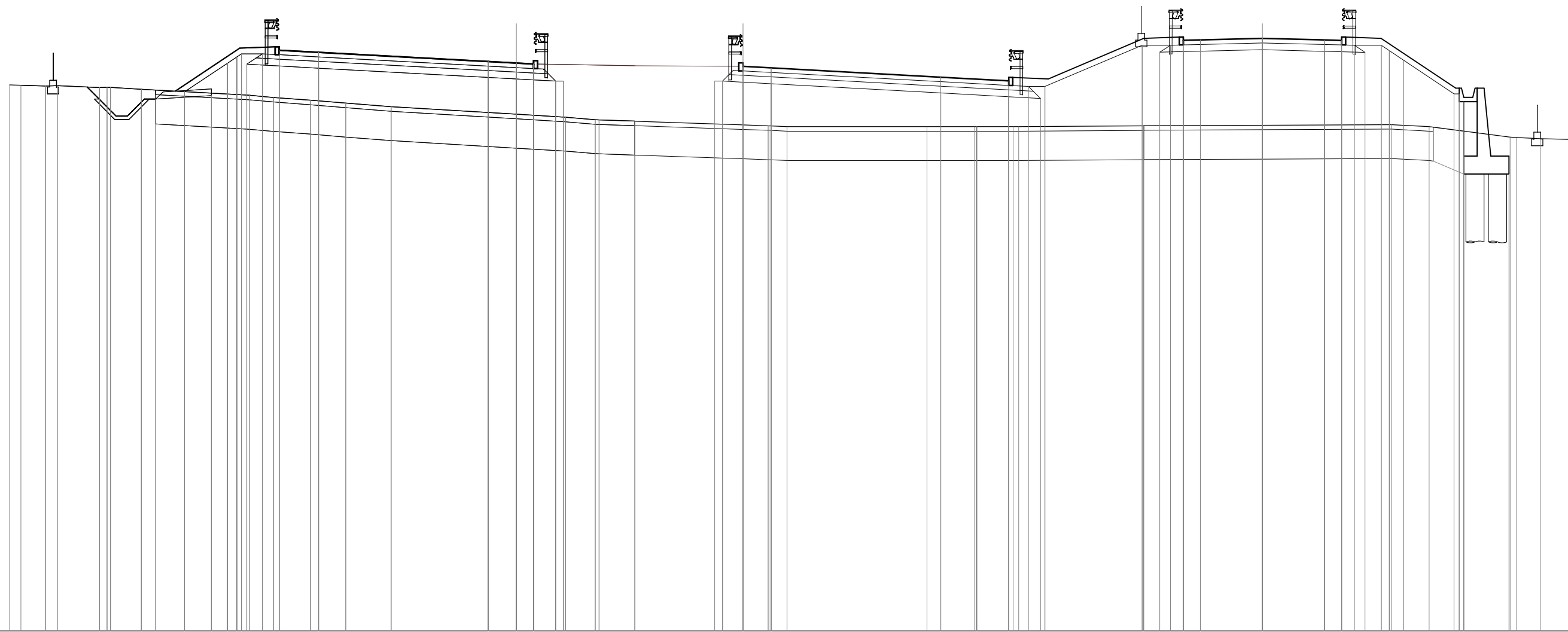
SCALA 1:200

QT.RIF. 310,937

| | | | | | | | | | | | | | | | | | | | | | | | | | | | | | |
|---------------------|----------------------------|------------------|----------------------------|----------------------------|--|--------|------------------|--|------------------|--------------------------------------|--------|----------------------|----------------------------|--------|------------------|--------------------------------------|--------|--------|--------------------------------------|--|----------------------------|----------------------------|--------|--------------|------|--------------|------|------|------|
| QUOTE TERRENO | 330,33 330,34 330,33 | 330,28 330,26 | 330,50 330,62 330,64 | 330,04 330,07 330,11 | 331,54 | 329,49 | 330,42 330,43 | 330,66 330,61 330,57 | 330,45 330,40 | 330,21 330,21 330,25 330,31 | 330,37 | 330,68 330,79 | 331,55 331,63 | 331,76 | 331,99 332,00 | 332,00 | 332,00 | 332,00 | 332,00 | 332,00 332,00 332,00 331,85 331,80 | 331,09 330,98 330,91 | 330,48 330,45 330,38 | 330,35 | | | | | | |
| DIST.PARZ. TERRENO | 0,46 | 2,68 | 0,40 2,04 | 0,79 | 5,21 | 1,97 | 2,37 | 7,13 | 2,34 | 0,63 0,67 1,12 0,63 | 2,19 | 0,64 0,68 1,01 | 5,10 | 0,66 | 6,09 | 0,76 | 1,47 | 1,41 | 1,69 | 1,20 | 4,05 | 0,92 | 3,04 | 1,03 0,71 | 2,22 | 0,87 0,73 | 1,58 | 0,88 | 1,28 |
| QUOTE PROGETTO | | 330,28 | | 335,87 | 335,93 335,58 334,97 335,17 334,97 335,17 335,17 | | 335,28 | 335,21 334,97 335,17 334,97 335,17 335,17 | | 335,07 335,00 | | 334,52 | 334,22 334,42 334,57 | 334,51 | 335,36 | 335,43 335,08 335,28 335,29 | 335,32 | | 335,26 335,24 335,04 335,39 | 335,32 | | 330,45 | | | | | | | |
| DIST.PARZ. PROGETTO | | | 8,39 | 1,57 | 1,74 | 7,50 | 1,25 | 0,76 | 9,26 | 1,25 | 8,75 | 1,76 | 1,57 | 3,75 | 1,57 | 0,75 | 2,75 | 2,75 | 0,75 | 1,57 | 7,31 | | | | | | | | |

| | |
|-------------------------|-----------|
| SCAVI E BONIFICHE | |
| STERRO | 0,629 mq |
| SCOTICO | 43,751 m |
| BONIFICA RILEVATO | 56,810 mq |
| FOSSO (SEZ. OBBL.) | 2,244 mq |
| RILEVATI | |
| RILEVATO | 48,211 mq |
| TERRENO VEGETALE | 11,150 m |
| SOVRASTRUTTURA STRADALE | |
| STRATI LEGATI | 23,009 m |
| MISTO CEMENTATO | 25,486 m |
| MISTO GRANULARE | 26,376 m |
| DIFESA IDRAULICA | |
| MATERASSO DRENANTE | 0,694 mq |

| | | |
|------------------------|------------------------|------------------------|
| SEZIONE N. : 943 | SEZIONE N. : 943 | SEZIONE N. : 15 |
| QT. PROGETTO : 334,811 | QT. PROGETTO : 334,668 | QT. PROGETTO : 335,901 |
| DIST.PROG. : 23552,12 | DIST.PROG. : 23550,00 | DIST.PROG. : 296,37 |
| | DIST.PREC. : 18,72 | |
| | DIST.SUCC. : 25,00 | |



SCALA 1:200

QT.RIF. 309,693

| | | | | | | | | | | | | | | | | | | | | | | | | | | | | | | | | | | | | | | | | | | | | | | | | | | | | |
|---------------------|--------|--------|--------|--------|--------|--------|--------|--------|--|--------|--------|--------|--------|--------|--------|--------|--------|--------|--------|--------|--------|--------|--------|--------|--------|--------|--------|--------|--------|--------|--------|--------|--------|--------|--------|--------|--------|------|--------|--------|--------|--------|--|--------|--|--------|--------|--------|--------|--|--------|--------|
| QUOTE TERRENO | 333,85 | 333,85 | 333,80 | 333,81 | 333,72 | 333,73 | 333,74 | 333,65 | | 333,39 | 333,29 | 333,17 | 333,04 | 332,88 | | 332,55 | 332,42 | 332,30 | 332,30 | 332,24 | | 332,08 | 332,04 | 332,00 | | 332,00 | 332,00 | 332,00 | 332,00 | | 332,03 | 332,04 | | 332,06 | | 332,09 | 332,00 | | 331,53 | 331,52 | 331,47 | 331,44 | | | | | | | | | | |
| DIST.PARZ. TERRENO | 0,50 | 1,09 | 0,62 | 1,87 | 0,33 | 1,36 | | 4,78 | | 1,07 | 1,64 | 1,56 | 2,00 | | 5,54 | | 2,18 | 1,31 | 1,58 | | 4,78 | | 1,11 | 0,81 | | 6,19 | | 2,11 | 1,60 | | 5,53 | | 5,25 | | 5,72 | | 1,66 | 3,58 | | 1,04 | 1,35 | | | | | | | | | | | |
| QUOTE PROGETTO | | | | | | | | 333,57 | | 335,47 | | 335,53 | 335,18 | 335,38 | 335,18 | 335,38 | 335,29 | | 334,88 | 334,81 | 334,57 | 334,57 | 334,57 | 334,57 | 334,77 | | 334,67 | 334,60 | | 334,19 | | 333,82 | 334,02 | 334,17 | 334,11 | | 335,90 | | 335,97 | 335,62 | 335,86 | 335,85 | | 335,90 | | 335,83 | 335,81 | 335,61 | 335,96 | | 333,70 | 333,70 |
| DIST.PARZ. PROGETTO | | | | | | | | 2,85 | | 1,57 | | 1,74 | | 7,50 | | 1,25 | 0,76 | | 9,26 | | 1,25 | | 7,50 | | 3,01 | 1,57 | | 4,22 | | 1,57 | 0,75 | | 2,75 | | 2,75 | | 0,75 | 1,57 | | 3,30 | | | | | | | | | | | | |

| SCAVI E BONIFICHE | |
|--------------------|-----------|
| STERRO | 89.085 mq |
| BONIFICA RILEVATO | 49.996 mq |
| FOSSO (SEZ. OBBL.) | 1.199 mq |

| RILEVATI | |
|------------------|----------|
| RILEVATO | 1.644 mq |
| TERRENO VEGETALE | 3.844 m |

| SOVRASTRUTTURA STRADALE | |
|-------------------------|----------|
| STRATI LEGATI | 32.258 m |
| MISTO CEMENTATO | 33.654 m |
| MISTO GRANULARE | 34.362 m |

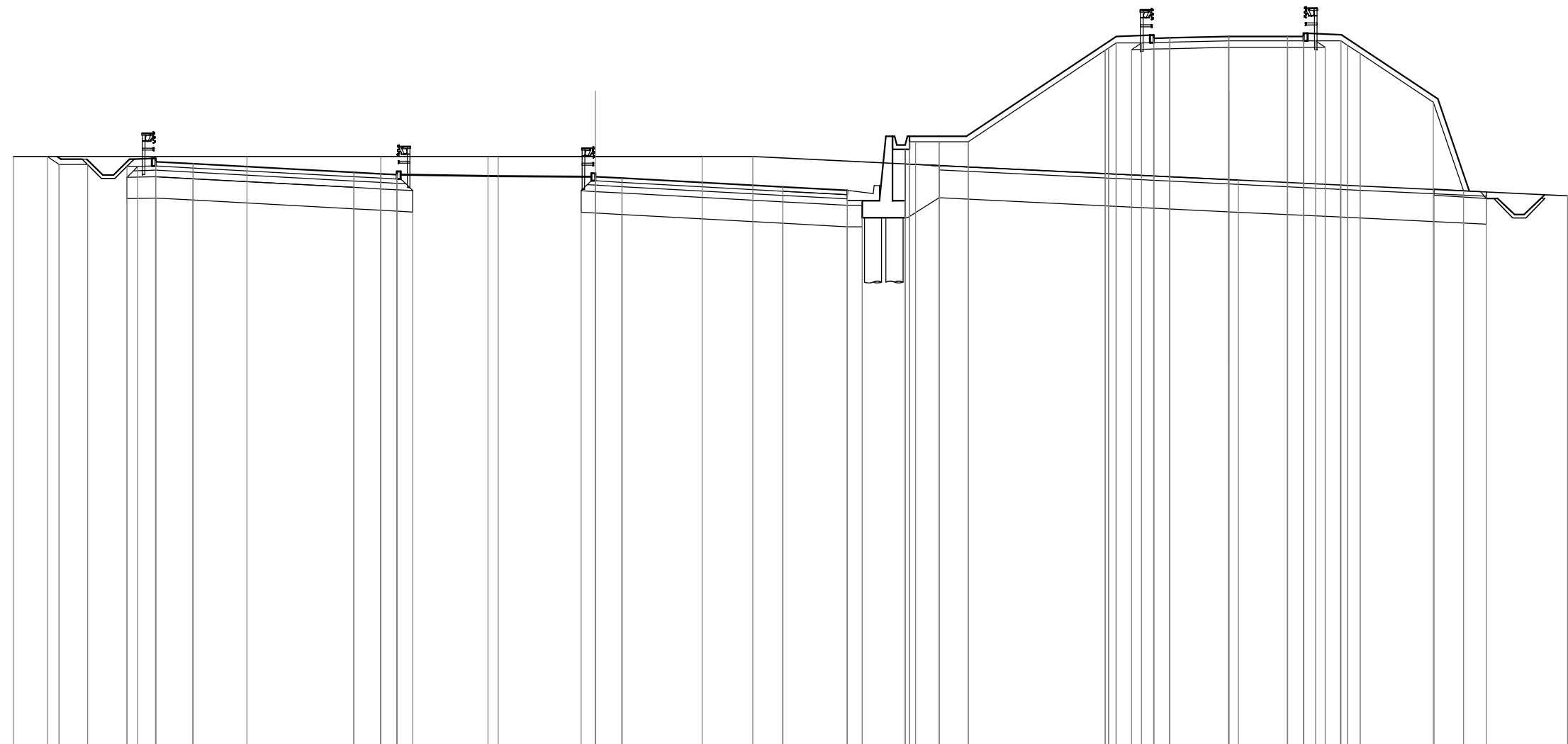
SEZIONE N. : 946
 QT. PROGETTO : 333,194
 DIST.PROG. : 23627,89

SEZIONE N. : 946
 QT. PROGETTO : 333,068
 DIST.PROG. : 23625,00
 DIST.PREC. : 25,00
 DIST.SUCC. : 15,90

SEZIONE N. : 18
 QT. PROGETTO : 339,605
 DIST.PROG. : 367,92

SCALA 1:250

QT.RIF. 306.554



| QUOTE TERRENO | 334.00 | | 334.00 | | 334.00 | | 334.00 | 334.00 | 334.00 | 334.00 | 334.00 | 334.00 | 333.58 | | 332.93 | 332.90 | 332.68 | | 332.17 | | | | | | | | | | | |
|------------------|--------|--------|--------|--------|--------|--------|--------|--------|--------|--------|--------|--------|--------|--------|--------|--------|--------|--------|--------|--------|------|------|------|------|------|------|------|------|------|--|
| DIST.PARZ. TERR. | | 10.91 | | 6.24 | | 5.00 | 0.48 | 4.53 | | 4.98 | | 2.36 | | 8.70 | | 13.51 | 0.45 | 4.75 | | 10.60 | | | | | | | | | | |
| QUOTE PROGETTO | 334.00 | 333.88 | 333.88 | 333.88 | 333.92 | 333.92 | 333.92 | 333.92 | 333.92 | 333.92 | 333.92 | 333.92 | 333.92 | 333.92 | 333.92 | 333.92 | 333.92 | 333.92 | 333.92 | 333.92 | | | | | | | | | | |
| DIST.PARZ. PROG. | 1.00 | 2.42 | 0.82 | 1.75 | | 7.50 | 1.25 | 0.75 | | 9.27 | | 1.25 | | 7.50 | | 3.01 | 2.90 | | 0.81 | 1.23 | 6.99 | 1.57 | 0.75 | 2.75 | 2.75 | 0.75 | 1.57 | 4.50 | 1.43 | |

CAVALCAVIA PROGR. 23+640.90

| SCAVI E BONIFICHE | |
|--------------------|------------|
| STERRO | 124,264 mq |
| BONIFICA | 28,519 mq |
| FOSSO (SEZ. OBBL.) | 2,415 mq |

| RILEVATI | |
|------------------|---------|
| TERRENO VEGETALE | 3,428 m |

| SOVRASTRUTTURA STRADALE | |
|-------------------------|----------|
| STRATI LEGATI | 23,010 m |
| MISTO CEMENTATO | 23,749 m |
| MISTO GRANULARE | 26,328 m |

SEZIONE N. : 7

SEZIONE N. : 949

SEZIONE N. : 4

QT. PROGETTO : 338,559

QT. PROGETTO : 331,469

QT. PROGETTO : 335,963

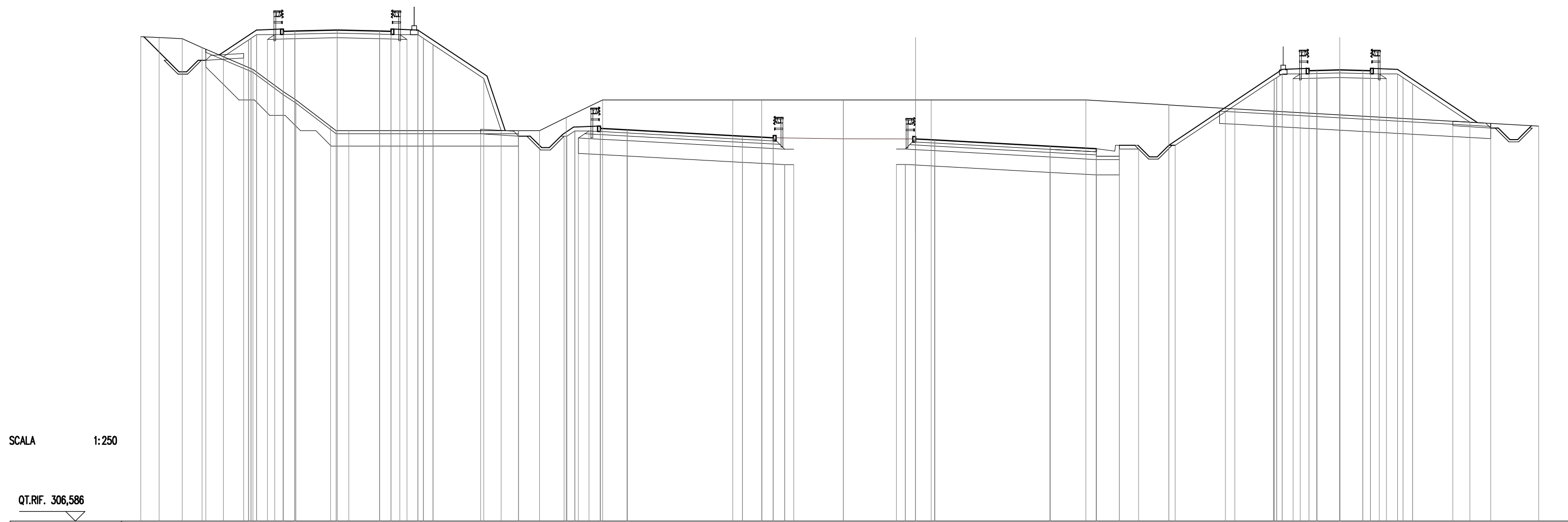
DIST.PROG. : 127,79

DIST.PROG. : 23700,00

DIST.PROG. : 58,62

DIST.PREC. : 25,00

DIST.SUCC. : 25,00



SCALA 1:250

QT.RIF. 306,586

| QUOTE TERRENO | 338,13 | 338,07 | 338,00 | 337,41 | 336,00 | 334,56 | 334,00 | 332,28 | 332,00 | 332,00 | 332,87 | 334,00 | 334,00 | 334,00 | 334,00 | 334,00 | 334,00 | 333,68 | 333,68 | 333,45 | 333,43 | 333,28 | 333,04 | 332,30 | | | | | | | | | | | | | | | | | | | | |
|---------------------|--------|--------|--------|--------|--------|--------|--------|--------|--------|--------|--------|--------|--------|--------|--------|--------|--------|--------|--------|--------|--------|--------|--------|--------|--------|--------|--------|--------|--------|--------|--------|--------|--------|--------|--------|--------|--------|--------|--------|--------|--------|--------|--------|--------|
| DIST.PARZ. TERRENO | 1,19 | 1,51 | 1,29 | 3,32 | 1,95 | 0,83 | 2,26 | 0,75 | 11,05 | 1,37 | 1,73 | 2,37 | 8,47 | 1,88 | 5,32 | 4,70 | 10,06 | 5,39 | 3,69 | 0,61 | 2,51 | 4,32 | 12,94 | | | | | | | | | | | | | | | | | | | | | |
| QUOTE PROGETTO | | | | 336,94 | 338,56 | 338,62 | 338,27 | 338,47 | 338,56 | 338,49 | 338,47 | 338,27 | 338,62 | 338,56 | 335,56 | 332,00 | 331,76 | 332,24 | 332,30 | 331,95 | 332,15 | 332,05 | 331,65 | 331,58 | 331,54 | 331,34 | 330,99 | 330,83 | 330,63 | 331,06 | 331,06 | 331,06 | 331,06 | 336,00 | 336,06 | 335,71 | 335,91 | 335,93 | 335,96 | 335,93 | 335,91 | 335,71 | 335,06 | 332,53 |
| DIST.PARZ. PROGETTO | | | | 2,43 | 1,57 | 0,75 | 2,75 | 2,75 | 0,75 | 1,57 | 4,50 | 1,19 | 3,73 | 0,71 | 1,57 | 1,74 | 7,50 | 1,25 | 0,76 | 9,26 | 1,25 | 7,50 | 3,01 | 1,50 | 1,00 | 2,21 | 7,38 | 1,57 | 0,90 | 1,50 | 1,50 | 0,50 | 1,57 | 5,20 | | | | | | | | | | |

| SCAVI E BONIFICHE | |
|--------------------|------------|
| STERRO | 138,894 mq |
| BONIFICA | 28,520 mq |
| FOSSO (SEZ. OBBL.) | 2,674 mq |

| RILEVATI | |
|------------------|---------|
| TERRENO VEGETALE | 2,292 m |

| SOVRASTRUTTURA STRADALE | |
|-------------------------|----------|
| STRATI LEGATI | 23,011 m |
| MISTO CEMENTATO | 23,962 m |
| MISTO GRANULARE | 26,329 m |

SEZIONE N. : 8

SEZIONE N. : 950

SEZIONE N. : 5

QT. PROGETTO : 336,250

QT. PROGETTO : 330,950

QT. PROGETTO : 333,491

DIST.PROG. : 153,40

DIST.PROG. : 23725,00

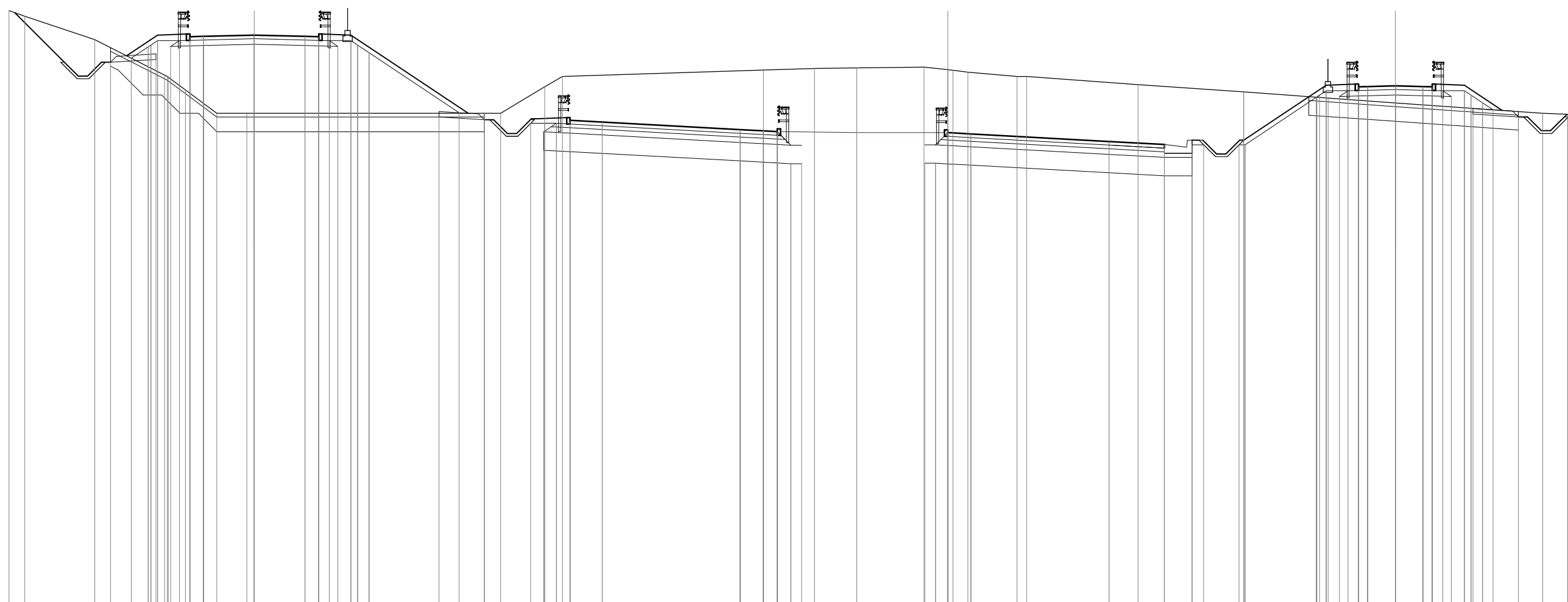
DIST.PROG. : 83,29

DIST.PREC. : 25,00

DIST.SUCC. : 25,00

SCALA 1:250

QT.RIF. 305,154



| QUOTE TERRENO | 337,58 | 337,28 | 336,00 | 334,08 | 334,00 | 333,96 | 333,27 | 332,00 | 332,00 | 332,00 | 332,00 | 333,44 | 334,00 | 334,35 | 334,44 | 334,47 | 334,51 | 334,37 | 334,35 | 334,23 | 334,00 | 334,00 | 333,56 | 333,17 | 332,82 | 332,56 | 332,00 | 331,84 | 331,95 | | | | | | | | | |
|---------------------|--------|--------|--------|--------|--------|--------|--------|--------|--------|--------|--------|--------|--------|--------|--------|--------|--------|--------|--------|--------|--------|--------|--------|--------|--------|--------|--------|--------|--------|--------|--------|--------|--------|--------|--------|--------|--------|--------|
| DIST.PARZ. TERRENO | 0,88 | 3,80 | 3,79 | 0,93 | 1,71 | 1,63 | 0,41 | 12,49 | 0,88 | 2,40 | 0,96 | 10,91 | 2,77 | 2,30 | 3,65 | 1,29 | 0,82 | 2,66 | 0,82 | 6,05 | 5,73 | 4,59 | 3,65 | 8,00 | 1,36 | | | | | | | | | | | | | |
| QUOTE PROGETTO | | | 335,12 | 336,25 | 336,31 | 335,96 | 336,16 | 336,18 | 336,25 | 336,18 | 336,16 | 335,96 | 336,21 | 336,25 | 331,11 | 331,05 | 331,00 | 330,80 | 330,95 | 330,88 | 330,47 | 330,31 | 330,11 | 330,54 | 330,54 | 330,54 | 333,53 | 333,59 | 333,24 | 333,44 | 333,45 | 333,49 | 333,45 | 333,44 | 333,24 | 333,59 | 333,53 | 332,15 |
| DIST.PARZ. PROGETTO | | | 1,69 | 1,57 | 0,75 | 2,75 | 2,75 | 0,75 | 1,57 | 6,37 | 3,43 | 1,57 | 1,74 | 7,50 | 1,25 | 0,76 | 9,26 | 1,25 | 7,50 | 3,01 | 1,50 | 2,42 | 4,48 | 1,57 | 0,50 | 1,50 | 1,50 | 0,50 | 1,57 | 2,06 | | | | | | | | |

| | |
|--------------------|------------|
| SCAVI E BONIFICHE | |
| STERRO | 142,228 mq |
| BONIFICA | 28,517 mq |
| FOSSO (SEZ. OBBL.) | 7,584 mq |

| | |
|------------------|---------|
| RILEVATI | |
| TERRENO VEGETALE | 2,371 m |

| | |
|-------------------------|----------|
| SOVRASTRUTTURA STRADALE | |
| STRATI LEGATI | 23,008 m |
| MISTO CEMENTATO | 23,959 m |
| MISTO GRANULARE | 26,327 m |

SEZIONE N. : 9

SEZIONE N. : 951

SEZIONE N. : 6

QT. PROGETTO : 334,639

QT. PROGETTO : 330,453

QT. PROGETTO : 332,101

DIST.PROG. : 179,01

DIST.PROG. : 23750,00

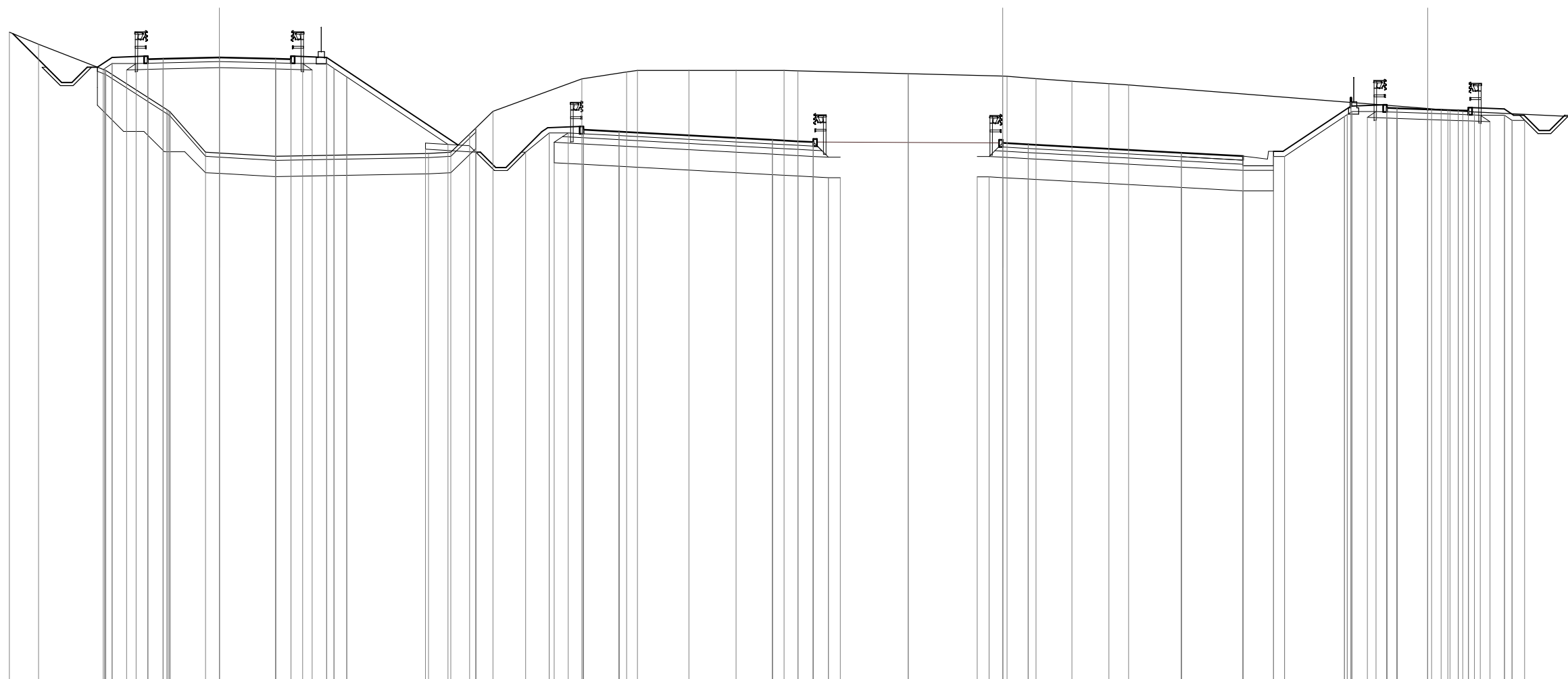
DIST.PROG. : 107,17

DIST.PREC. : 25,00

DIST.SUCC. : 25,00

SCALA 1:250

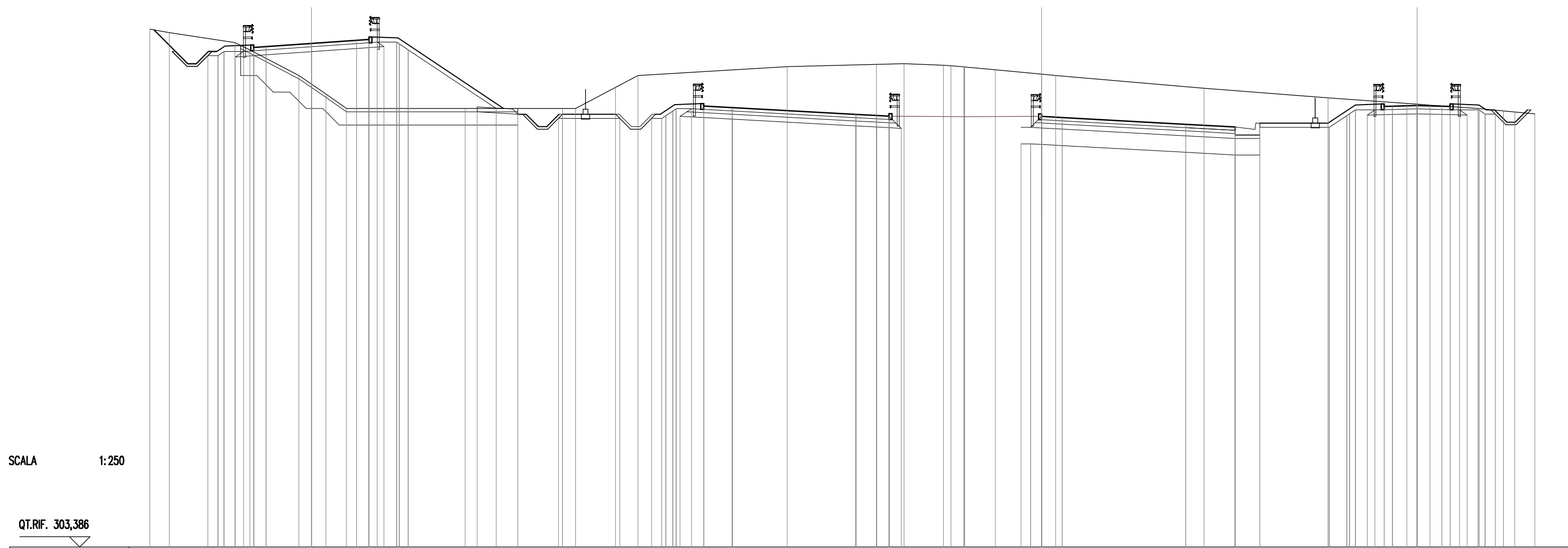
QT.RIF. 304,116



| | | | | | | | | | | | | | | | | | | | | | | | | | | | | | | | | | | | | | | | | | | | |
|---------------------|--------|--------|--------|--------|--------|--------|--------|--------|--------|--------|--------|--------|--------|--------|--------|--------|--------|--------|--------|--------|--------|--------|--------|--------|--------|--------|--------|--------|--------|--------|--------|--------|--------|--------|--------|--------|--------|--------|--------|--------|--------|--------|--------|
| QUOTE TERRENO | 335,87 | 335,28 | 334,00 | 332,08 | 332,04 | 331,96 | 330,00 | 329,96 | 329,80 | 329,94 | 330,00 | 330,89 | 331,19 | 332,00 | 333,58 | 333,93 | 334,00 | 334,00 | 334,00 | 334,00 | 333,84 | 333,72 | 333,72 | 333,60 | 333,47 | 333,35 | 333,29 | 332,43 | 332,14 | 332,08 | 332,06 | 332,06 | 332,00 | 331,97 | 331,74 | | | | | | | | |
| DIST.PARZ. TERRENO | 1,42 | 3,30 | 2,99 | 1,73 | 0,67 | 2,75 | 7,49 | 1,09 | 0,93 | 0,83 | 4,35 | 2,20 | 0,53 | 2,52 | 2,30 | 2,35 | 0,68 | 5,39 | 4,63 | 1,42 | 1,76 | 1,80 | 0,97 | 10,88 | 3,75 | 0,47 | 0,62 | 0,66 | 0,66 | 0,66 | 0,66 | 0,66 | 0,66 | 4,92 | | | | | | | | | |
| QUOTE PROGETTO | | 334,16 | 334,64 | 334,70 | 334,35 | 334,55 | 334,57 | 334,64 | 329,80 | 334,57 | 334,55 | 334,55 | 334,70 | 334,64 | 331,00 | 331,19 | 331,26 | 330,91 | 331,11 | 331,01 | 330,60 | 330,53 | 330,49 | 330,29 | 330,45 | 330,38 | 329,97 | 329,81 | 329,61 | 330,04 | 330,04 | 332,26 | 332,32 | 331,97 | 332,17 | 332,15 | 332,10 | 332,05 | 332,05 | 331,85 | 332,18 | 332,12 | 331,81 |
| DIST.PARZ. PROGETTO | | 0,72 | 1,57 | 0,75 | 2,75 | 2,75 | 0,75 | 1,57 | 6,43 | 4,10 | 1,57 | 1,75 | 7,50 | 1,25 | 0,75 | 9,27 | 1,25 | 7,50 | 3,01 | 1,50 | 0,46 | 3,33 | 1,57 | 0,50 | 1,50 | 1,50 | 0,50 | 1,57 | 0,46 | 3,33 | 1,57 | 0,50 | 1,50 | 1,50 | 0,50 | 1,57 | 0,46 | | | | | | |

| | |
|-------------------------|------------|
| SCAVI E BONIFICHE | |
| STERRO | 120,102 mq |
| BONIFICA | 14,504 mq |
| FOSSO (SEZ. OBBL.) | 1,141 mq |
| RILEVATI | |
| TERRENO VEGETALE | 9,706 m |
| SOVRASTRUTTURA STRADALE | |
| STRATI LEGATI | 23,005 m |
| MISTO CEMENTATO | 23,744 m |
| MISTO GRANULARE | 26,323 m |

SEZIONE N. : 11 SEZIONE N. : 953 SEZIONE N. : 8
 QT. PROGETTO : 333,950 QT. PROGETTO : 329,520 QT. PROGETTO : 330,176
 DIST.PROG. : 225,44 DIST.PROG. : 23800,00 DIST.PROG. : 154,23
 DIST.PREC. : 25,00
 DIST.SUCC. : 25,00



SCALA 1:250

QT.RIF. 303,386

| | | | | | | | | | | | | | | | | | | | | | | | | | | | | | | | | | | |
|---------------------|--------|--------|--------|--------|--------|--------|--------|--------|--------|--------|--------|--------|--------|--------|--------|--------|--------|--------|--------|--------|--------|--------|--------|--------|--------|--------|--------|--------|--------|--------|--------|--------|--------|--------|
| QUOTE TERRENO | 334,81 | 334,61 | 334,00 | 333,56 | 332,00 | 331,48 | 330,88 | 330,00 | 330,00 | 330,00 | 330,00 | 331,28 | 332,00 | 332,54 | 332,68 | 332,73 | 332,63 | 332,59 | 332,53 | 332,52 | 332,35 | 332,08 | 332,00 | 331,23 | 330,65 | 330,31 | 330,26 | 330,20 | 330,00 | 329,85 | 329,79 | 329,67 | | |
| DIST.PARZ. TERRENO | 1,19 | 3,98 | 0,91 | 2,98 | 0,75 | 0,88 | 1,25 | 7,21 | 5,90 | 0,79 | 2,42 | 1,36 | 9,06 | 5,42 | 1,67 | 2,40 | 0,45 | 0,80 | 1,86 | 2,80 | 0,86 | 9,01 | 7,52 | 4,78 | 0,63 | 0,78 | 2,91 | 1,55 | 0,69 | 1,21 | | | | |
| QUOTE PROGETTO | | 333,46 | 333,79 | 333,86 | 333,51 | 333,71 | 333,76 | 333,95 | 334,14 | 334,20 | 334,00 | 334,35 | 334,28 | 330,00 | 329,65 | 329,65 | 329,65 | 330,23 | 330,30 | 329,95 | 330,15 | 330,05 | 329,52 | 329,45 | 329,04 | 328,88 | 328,68 | 329,11 | 329,11 | 330,21 | 330,28 | 329,95 | 330,28 | 329,91 |
| DIST.PARZ. PROGETTO | | 0,50 | 1,57 | 0,75 | 2,75 | 2,75 | 0,75 | 1,57 | 6,42 | 3,58 | 2,94 | 3,00 | 0,88 | 1,57 | 1,74 | 7,50 | 1,25 | 0,76 | 9,26 | 1,25 | 7,50 | 3,00 | 1,50 | 4,14 | 1,66 | 1,57 | 0,50 | 1,50 | 1,50 | 0,50 | 1,57 | 0,45 | | |

| SCAVI E BONIFICHE | |
|-------------------------|------------|
| STERRO | 119,094 mq |
| BONIFICA | 28,418 mq |
| FOSSO (SEZ. OBBL.) | 6,427 mq |
| RILEVATI | |
| TERRENO VEGETALE | 10,954 m |
| SOVRASTRUTTURA STRADALE | |
| STRATI LEGATI | 23,009 m |
| MISTO CEMENTATO | 24,620 m |
| MISTO GRANULARE | 25,911 m |

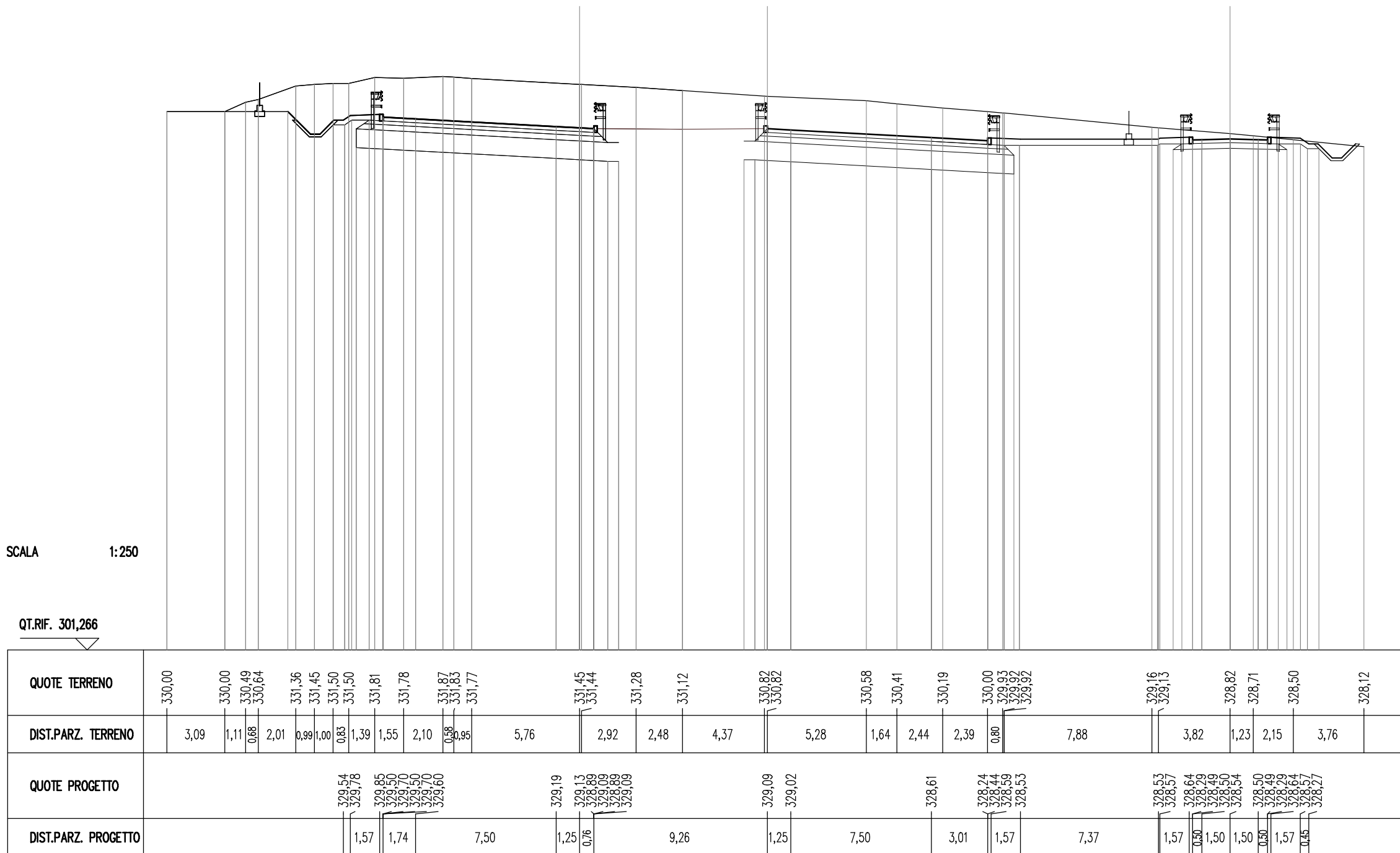
SEZIONE N. : 954
 QT. PROGETTO : 329,127
 DIST.PROG. : 23829,93

SEZIONE N. : 954
 QT. PROGETTO : 329,085
 DIST.PROG. : 23825,00
 DIST.PREC. : 25,00
 DIST.SUCC. : 25,00

SEZIONE N. : 9
 QT. PROGETTO : 328,537
 DIST.PROG. : 178,93

SCALA 1:250

QT.RIF. 301,266

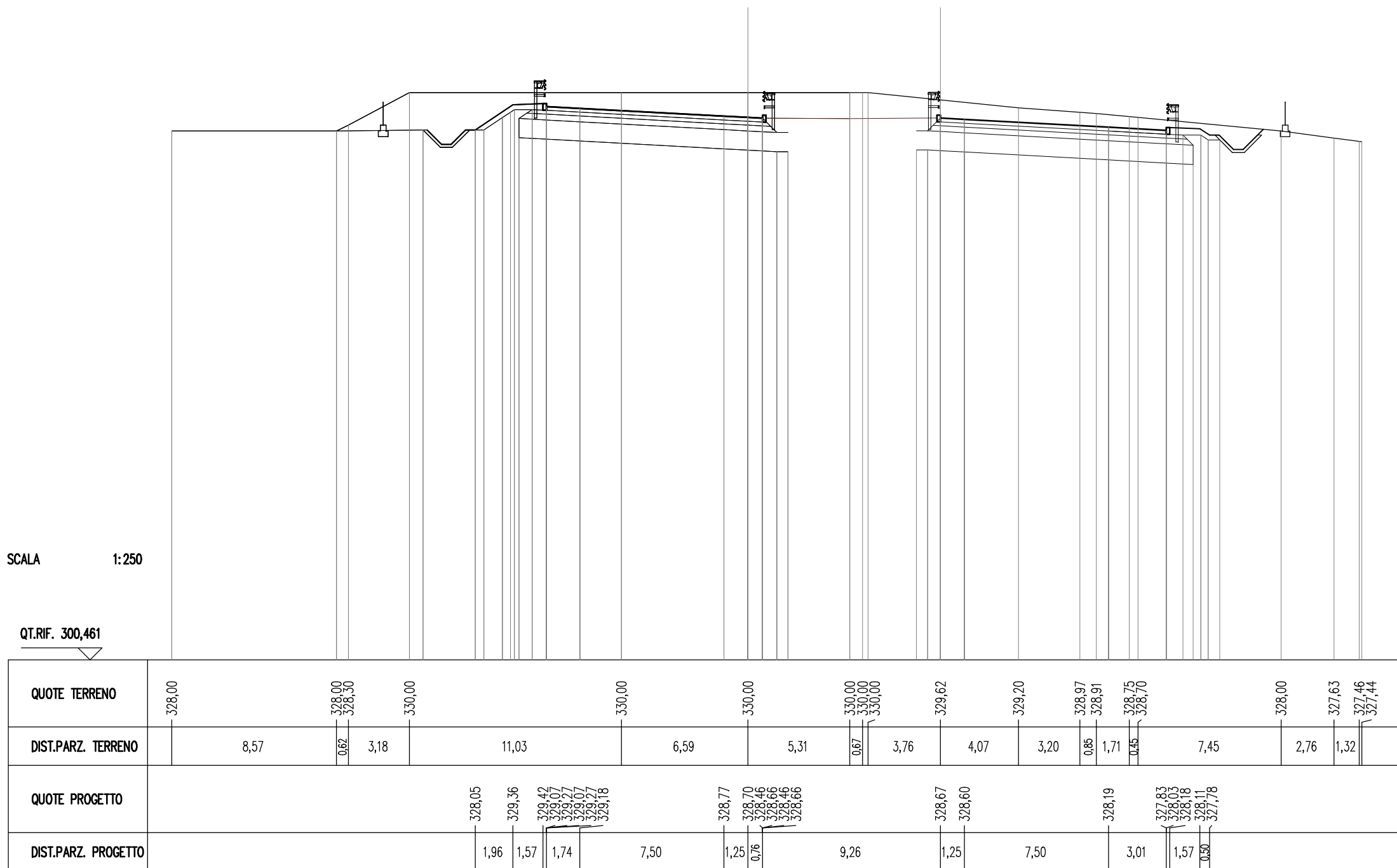


| | |
|-------------------------|-----------|
| SCAVI E BONIFICHE | |
| STERRO | 82,691 mq |
| BONIFICA | 28,420 mq |
| FOSSO (SEZ. OBBL.) | 7,931 mq |
| RILEVATI | |
| TERRENO VEGETALE | 6,100 m |
| SOVRASTRUTTURA STRADALE | |
| STRATI LEGATI | 23,011 m |
| MISTO CEMENTATO | 24,621 m |
| MISTO GRANULARE | 25,912 m |

SEZIONE N. : 955 SEZIONE N. : 955
 QT. PROGETTO : 328,700 QT. PROGETTO : 328,671
 DIST.PROG. : 23855,19 DIST.PROG. : 23850,00
 DIST.PREC. : 25,00
 DIST.SUCC. : 25,00

SCALA 1:250

QT.RIF. 300,461



| SCAVI E BONIFICHE | |
|--------------------|-----------|
| STERRO | 43.037 mq |
| BONIFICA | 14.506 mq |
| FOSSO (SEZ. OBBL.) | 0.746 mq |

| RILEVATI | |
|------------------|---------|
| TERRENO VEGETALE | 2.061 m |

| SOVRASTRUTTURA STRADALE | |
|-------------------------|----------|
| STRATI LEGATI | 11.756 m |
| MISTO CEMENTATO | 11.756 m |
| MISTO GRANULARE | 13.635 m |

SEZIONE N. : 957
 QT. PROGETTO : 327.911
 DIST.PROG. : 23905.70

SEZIONE N. : 957
 QT. PROGETTO : 327.905
 DIST.PROG. : 23900.00
 DIST.PREC. : 25.00
 DIST.SUCC. : 25.00

SCALA 1:200

QT.RIF. 305.364

| | | | | | | | | | | | | | | | | | | | | | | | | | | | | | | | | | | | |
|-------------------------|------------------|------|------|--------|--------|--------|--------|--------|--------|--------|--------|--------|--------|--------|--------|--------|--------|--------|--------|--------|--------|-------|--------|--------|--|--|--|--------|--------|--------|--------|--------|--------|--------|--------|
| QUOTE TERRENO | 328.00 328.00 | | | 327.55 | 328.00 | 329.81 | 330.00 | 330.00 | 330.00 | 330.00 | 330.00 | 329.88 | 329.78 | 329.70 | 329.42 | 329.09 | | | | 327.78 | | | 326.90 | | | | | | | | | | | | |
| DIST.PARZ. TERR. | 0.71 | 7.50 | 3.34 | 2.99 | 1.15 | 0.61 | 2.73 | 1.85 | 2.79 | 0.50 | 2.51 | 1.81 | 1.51 | 5.33 | 4.69 | | 18.74 | | | | | 11.26 | | | | | | | | | | | | | |
| QUOTE PROGETTO | | | | | | | 328.22 | 328.57 | 328.63 | 328.28 | 328.48 | 328.28 | 328.48 | 328.48 | 328.39 | | 327.98 | 327.91 | 327.67 | 327.67 | 327.67 | | 327.91 | 327.84 | | | | 327.43 | 327.06 | 327.26 | 327.41 | 327.38 | 327.38 | 327.38 | 327.92 |
| DIST.PARZ. PROG. | | | | | | | 0.53 | 1.57 | 1.75 | | 7.50 | | 1.25 | 0.75 | 9.27 | | 1.25 | 7.50 | | 3.01 | 0.82 | 2.42 | 1.00 | 0.81 | | | | | | | | | | | |

L

| | |
|--------------------|-----------|
| SCAVI E BONIFICHE | |
| STERRO | 32.749 mq |
| BONIFICA | 14.505 mq |
| FOSSO (SEZ. OBBL.) | 0.863 mq |

| | |
|------------------|---------|
| RILEVATI | |
| TERRENO VEGETALE | 1.624 m |

| | |
|-------------------------|----------|
| SOVRASTRUTTURA STRADALE | |
| STRATI LEGATI | 11.755 m |
| MISTO CEMENTATO | 11.755 m |
| MISTO GRANULARE | 13.634 m |

SEZIONE N. : 959
 QT. PROGETTO : 327.206
 DIST.PROG. : 23956.21

SEZIONE N. : 959
 QT. PROGETTO : 327.223
 DIST.PROG. : 23950.00
 DIST.PREC. : 25.00
 DIST.SUCC. : 25.00



SCALA 1:200

QT.RIF. 304.765

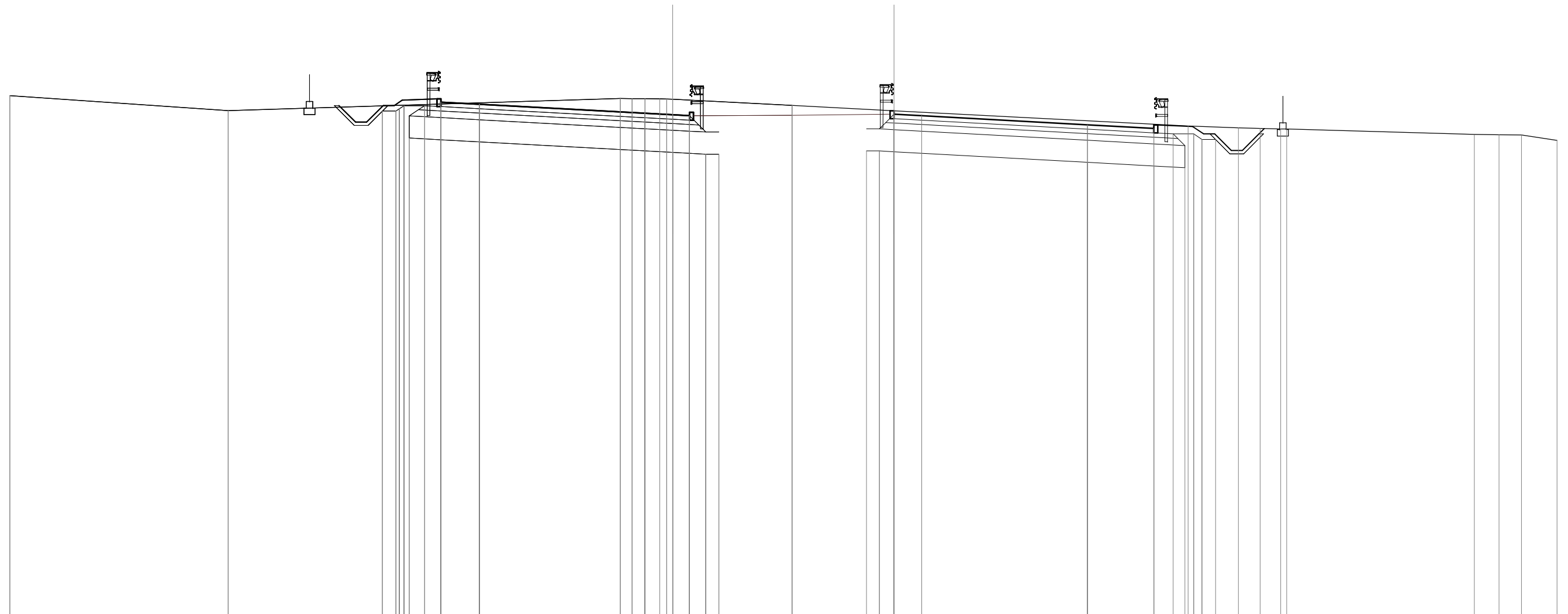
| | | | | | | | | | | | | | | | | | | | |
|------------------|--------|--------|--------|--------|--------|--------|--------|--------|--------|--------|--------|--------|--------|--------|--------|--------|------|------|------|
| QUOTE TERRENO | 328.00 | 328.00 | 328.00 | 328.00 | 328.00 | 327.82 | 327.75 | 327.64 | 327.55 | 327.45 | 327.30 | 327.15 | 326.66 | | | | | | |
| DIST.PARZ. TERR. | 9.58 | 1.89 | 0.47 | 13.02 | 4.89 | 1.81 | 3.77 | 4.43 | 3.23 | 5.75 | 6.94 | 14.08 | | | | | | | |
| QUOTE PROGETTO | | | | | | 327.27 | 327.21 | 327.17 | 327.17 | 327.22 | 327.15 | 326.74 | 326.38 | 326.70 | 326.70 | 327.10 | | | |
| DIST.PARZ. PROG. | | | | | | 0.37 | 1.57 | 1.74 | 7.50 | 1.25 | 0.76 | 9.26 | 1.25 | 7.50 | 3.01 | 0.82 | 2.42 | 1.00 | 0.61 |

| | |
|-------------------------|-----------|
| SCAVI E BONIFICHE | |
| STERRO | 27.678 mq |
| BONIFICA | 14.409 mq |
| FOSSO (SEZ. OBBL.) | 1.690 mq |
| RILEVATI | |
| TERRENO VEGETALE | 2.175 m |
| SOVRASTRUTTURA STRADALE | |
| STRATI LEGATI | 11.759 m |
| MISTO CEMENTATO | 12.630 m |
| MISTO GRANULARE | 13.221 m |

SEZIONE N. : 960 SEZIONE N. : 960
 QT. PROGETTO : 326.886 QT. PROGETTO : 326.913
 DIST.PROG. : 23981.46 DIST.PROG. : 23975.00
 DIST.PREC. : 25.00
 DIST.SUCC. : 25.00

SCALA 1:200

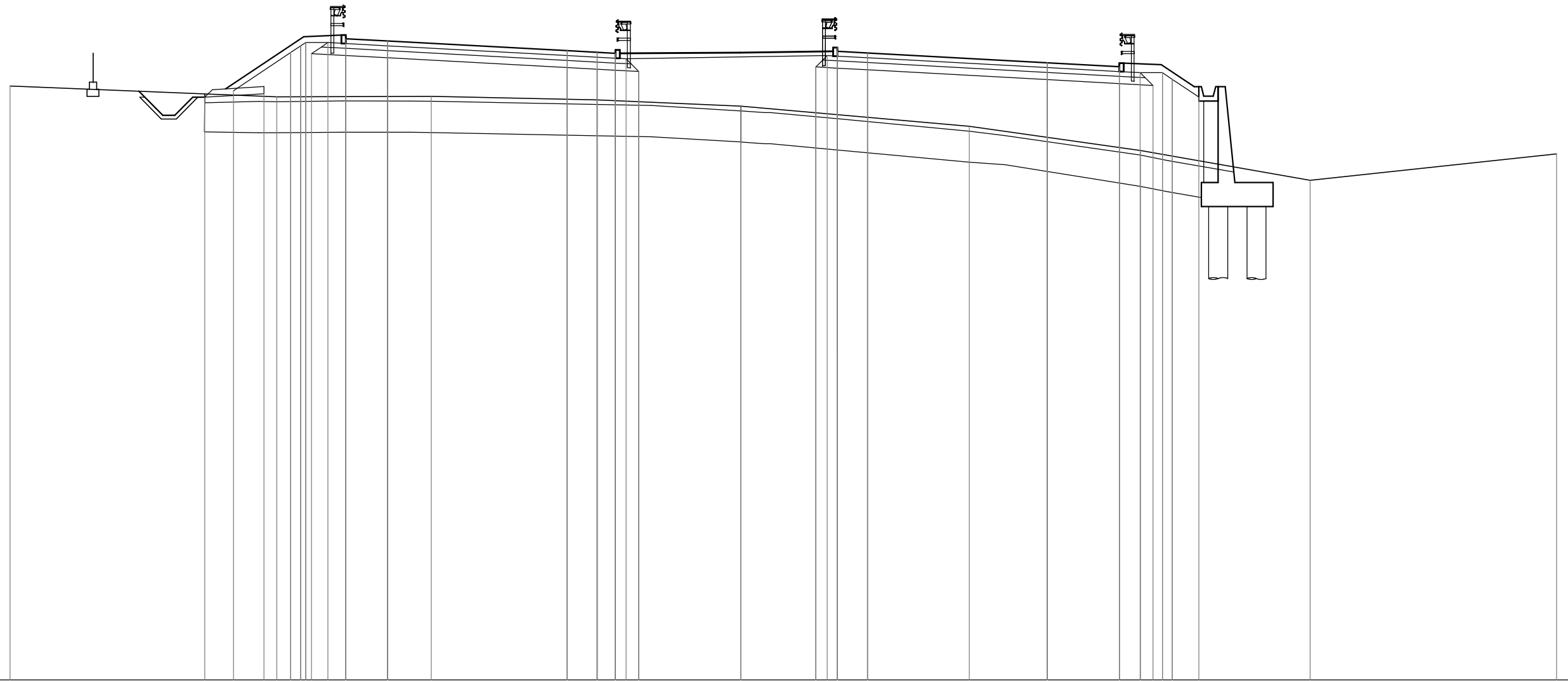
QT.RIF. 304.274



| | | | | | | | | | | | | | | | | | | | | | | | | | | |
|---------------------|--------|------|--------|-------|--------|--------|--------|--------|--------|--------|--------|--------|--------|--------|------|--------|--------|--------|--------|--------|------|--------|--------|--------|--------|------|
| QUOTE TERRENO | 327.75 | | 327.07 | | 327.62 | 327.62 | 327.61 | 327.61 | 327.60 | 327.59 | | 327.31 | | 327.07 | | 326.38 | 326.30 | 326.27 | 326.25 | 326.24 | | 326.00 | 325.98 | 325.97 | 325.72 | |
| DIST.PARZ. TERRENO | | 9.89 | | 17.74 | 0.63 | 0.89 | 0.67 | | | 5.40 | | 4.62 | | 13.31 | | 2.28 | 0.98 | 0.93 | | 8.49 | | 1.11 | 1.02 | 1.60 | | |
| QUOTE PROGETTO | | | | | 327.30 | 327.54 | 327.61 | 327.26 | 327.46 | 327.26 | 327.46 | 327.46 | 327.46 | 327.36 | | | | | | | | | | | | |
| DIST.PARZ. PROGETTO | | | | | 0.36 | 1.57 | 1.74 | | | 7.50 | | 1.25 | 0.76 | | 9.26 | | 1.25 | | | | 7.50 | | 3.01 | | 1.57 | 0.50 |

| | |
|-------------------------|-----------|
| SCAVI E BONIFICHE | |
| STERRO | 0,098 mq |
| SCOTICO | 43,092 m |
| BONIFICA RILEVATO | 53,622 mq |
| FOSSO (SEZ. OBBL.) | 1,730 mq |
| RILEVATI | |
| RILEVATO | 78,188 mq |
| TERRENO VEGETALE | 8,912 m |
| SOVRASTRUTTURA STRADALE | |
| STRATI LEGATI | 23,009 m |
| MISTO CEMENTATO | 25,487 m |
| MISTO GRANULARE | 26,377 m |
| DIFESA IDRAULICA | |
| MATERASSO DRENANTE | 0,701 mq |

SEZIONE N. : 962 SEZIONE N. : 962
 QT. PROGETTO : 326.309 QT. PROGETTO : 326,355
 DIST.PROG. : 24031.98 DIST.PROG. : 24025,00
 DIST.PREC. : 25,00
 DIST.SUCC. : 11,56



SCALA 1:200

QT.RIF. 300,162

| | | | | | | | | | | | | | | | | | | | | | | | |
|------------------|--------|--------|--------|--------|--------|--------|--------|------|--------|--------|--------|--------|--------|--------|--------|------|--------|--------|--------|--------|--------|--------|--------|
| QUOTE TERRENO | 324,91 | | 324,46 | | 324,47 | | 324,34 | | 324,07 | | 323,72 | | 323,23 | | 322,23 | | 320,98 | | 322,08 | | | | |
| DIST.PARZ. TERR. | | 11,13 | | 6,45 | | 6,92 | | 5,99 | | 4,03 | | 5,50 | | 7,14 | | 7,08 | | 10,29 | | | | | |
| QUOTE PROGETTO | | 324,79 | 326,97 | 327,03 | 326,68 | 326,88 | 326,79 | | 326,38 | 326,31 | 326,07 | 326,27 | | 326,35 | 326,29 | | 325,88 | 325,51 | 325,71 | 325,86 | 325,80 | 324,89 | 324,89 |
| DIST.PARZ. PROG. | | | 3,26 | 1,57 | 1,74 | | 7,50 | | 1,25 | 0,76 | | 9,26 | | 1,25 | 7,50 | | 3,01 | 1,57 | 1,37 | | | | |

| | |
|--------------------|----------|
| SCAVI E BONIFICHE | |
| STERRO | 3,654 mq |
| FOSSO (SEZ. OBBL.) | 1,821 mq |

| | |
|------------------|------------|
| RILEVATI | |
| RILEVATO | 119,981 mq |
| TERRENO VEGETALE | 7,787 m |

| | |
|-------------------------|----------|
| SOVRASTRUTTURA STRADALE | |
| STRATI LEGATI | 24,199 m |
| MISTO CEMENTATO | 26,236 m |
| MISTO GRANULARE | 27,306 m |

| | |
|--------------------|----------|
| DIFESA IDRAULICA | |
| MATERASSO DRENANTE | 0,692 mq |

SEZIONE N. : 962A

SEZIONE N. : 962A

QT. PROGETTO : 326.222


QT. PROGETTO : 326,238

DIST.PROG. : 24040.36

DIST.PROG. : 24036,56

DIST.PREC. : 11,56

DIST.SUCC. : 13,44



SCALA 1:200

QT.RIF. 300,253

| | | | | | | | | | | | | | | | | | | | | | | | | | |
|------------------|--------|--------|--------|--------|--------|--------|--------|--------|--------|--------|--------|--------|--------|--------|--------|--------|--------|--------|--------|--------|--------|--------|--------|--------|--------|
| QUOTE TERRENO | 324,90 | 324,87 | 324,88 | 324,87 | 324,84 | 324,73 | 324,78 | 324,07 | 323,87 | 323,76 | 323,66 | 323,22 | 322,95 | 322,89 | 322,74 | 322,57 | 322,53 | 322,24 | 322,00 | 321,43 | 321,26 | 321,42 | 322,18 | | |
| DIST.PARZ. TERR. | 5,63 | 0,66 | 2,92 | 1,18 | 2,68 | 2,50 | 0,57 | 1,90 | 3,54 | 0,98 | 1,54 | 3,70 | 0,87 | 0,95 | 5,02 | 5,17 | 5,06 | 5,54 | 5,50 | 7,31 | | | | | |
| QUOTE PROGETTO | | | 324,96 | 326,91 | 326,97 | 326,62 | 326,82 | 326,70 | | | | 326,29 | 326,22 | 325,98 | 326,18 | 326,24 | 326,17 | | | 325,69 | 325,36 | 325,56 | 325,71 | 325,65 | 325,13 |
| DIST.PARZ. PROG. | | | 2,92 | 1,57 | 2,28 | | | 7,50 | | | | 1,25 | 0,80 | | 9,74 | 1,25 | | 8,75 | | 2,38 | 1,57 | 0,78 | | | |

| | |
|--------------------|-----------|
| SCAVI E BONIFICHE | |
| STERRO | 0,657 mq |
| SCOTICO | 41,069 m |
| BONIFICA RILEVATO | 52,175 mq |
| FOSSO (SEZ. OBBL.) | 2,552 mq |

| | |
|------------------|-----------|
| RILEVATI | |
| RILEVATO | 74,454 mq |
| TERRENO VEGETALE | 7,965 m |

| | |
|-------------------------|----------|
| SOVRASTRUTTURA STRADALE | |
| STRATI LEGATI | 23,005 m |
| MISTO CEMENTATO | 25,484 m |
| MISTO GRANULARE | 26,372 m |

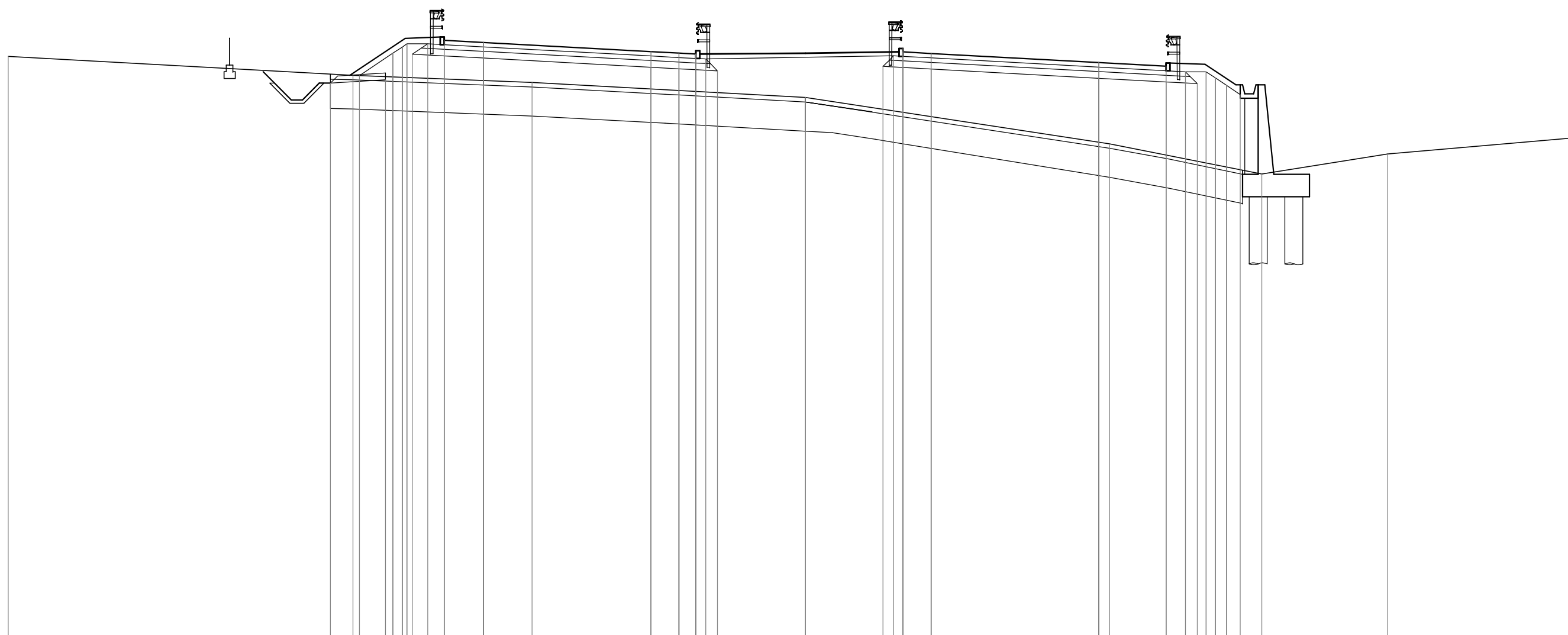
| | |
|--------------------|----------|
| DIFESA IDRAULICA | |
| MATERASSO DRENANTE | 0,694 mq |

SEZIONE N. : 963
 QT. PROGETTO : 326.053
 DIST.PROG. : 24057.23

SEZIONE N. : 963
 QT. PROGETTO : 326,107
 DIST.PROG. : 24050,00
 DIST.PREC. : 13,44
 DIST.SUCC. : 25,00

SCALA 1:200

QT.RIF. 299,909



| | | | | | | | | | | | | | |
|------------------|--------|--------|--------|----------------------------|--------|--------|----------------------------|--------|--------|--------|----------------------------|--------|------------------|
| QUOTE TERRENO | 325,91 | 325,06 | 324,74 | 324,38 | 324,07 | 323,40 | 322,00 | 320,65 | 321,55 | 322,27 | | | |
| DIST.PARZ. TERR. | 15,42 | 8,02 | 6,57 | 5,65 | 4,37 | 9,24 | 6,80 | 5,64 | 8,32 | | | | |
| QUOTE PROGETTO | | 325,06 | 326,71 | 326,77 326,42 326,62 | 326,53 | 326,12 | 326,05 325,81 326,01 | 326,11 | 326,04 | 325,63 | 325,26 325,46 325,61 | 325,55 | 324,64 324,64 |
| DIST.PARZ. PROG. | | 2,47 | 1,57 | 1,75 | 7,50 | 1,25 | 0,75 | 9,27 | 1,25 | 7,50 | 3,00 | 1,57 | 1,37 |

| | |
|--------------------|-----------|
| SCAVI E BONIFICHE | |
| STERRO | 1,405 mq |
| SCOTICO | 44,653 m |
| BONIFICA RILEVATO | 57,789 mq |
| FOSSO (SEZ. OBBL.) | 3,043 mq |

| | |
|------------------|-----------|
| RILEVATI | |
| RILEVATO | 30,217 mq |
| TERRENO VEGETALE | 11,492 m |

| | |
|-------------------------|----------|
| SOVRASTRUTTURA STRADALE | |
| STRATI LEGATI | 23,003 m |
| MISTO CEMENTATO | 25,481 m |
| MISTO GRANULARE | 26,370 m |

| | |
|--------------------|----------|
| DIFESA IDRAULICA | |
| MATERASSO DRENANTE | 1,386 mq |

SEZIONE N. : 964

SEZIONE N. : 964

QT. PROGETTO : 325.817

QT. PROGETTO : 325,881

DIST.PROG. : 24082.49

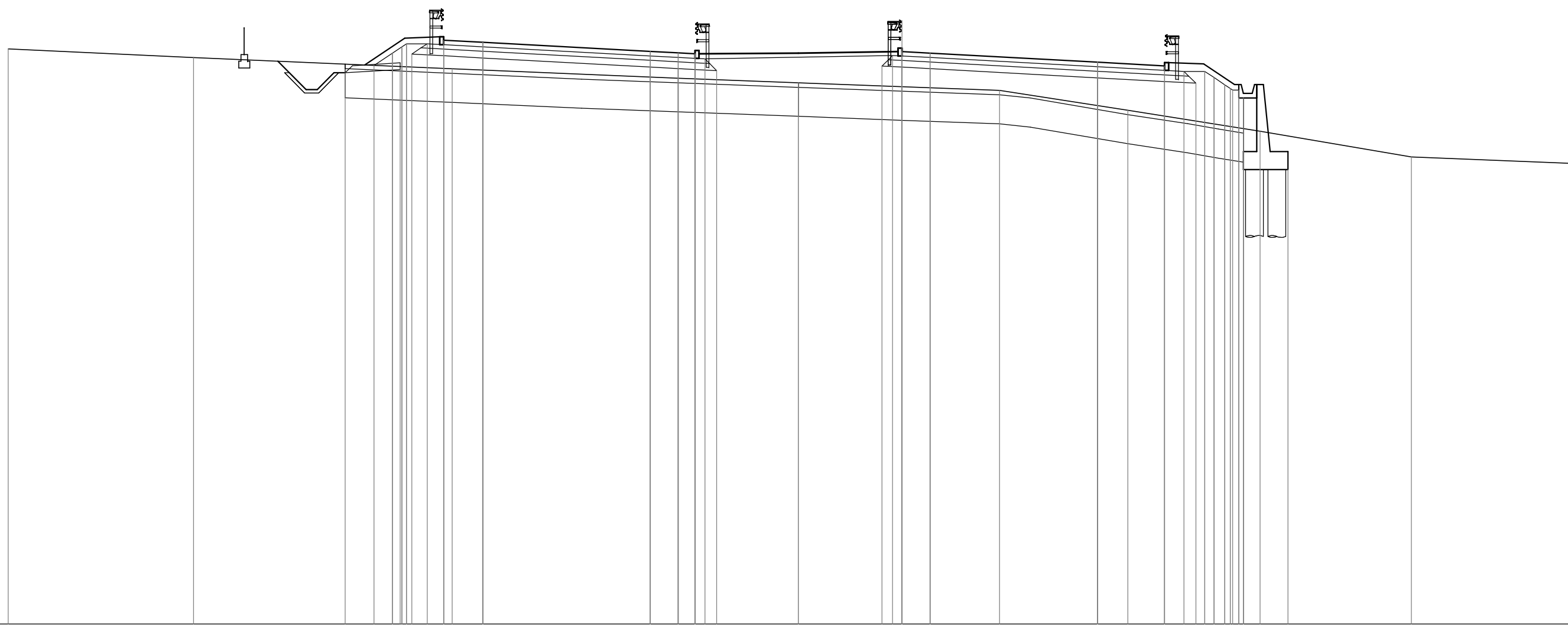
DIST.PROG. : 24075,00

DIST.PREC. : 25,00

DIST.SUCC. : 25,00

SCALA 1:200

QT.RIF. 300,277



| | | | | | | | | | | | | | | | | | | | | | | | | | | |
|------------------|--------|------|--------|--------|--------|--------|--------|--------|--------|--------|--------|--------|--------|--------|--------|------|--------|--------|--------|--------|--------|--------|--------|--------|--------|--------|
| QUOTE TERRENO | 326,00 | | 325,61 | | 325,11 | | 324,68 | | 324,48 | | 324,31 | | 324,14 | | 323,26 | | 322,31 | | 321,16 | | 320,88 | | | | | |
| DIST.PARZ. TERR. | | 8,30 | | 11,59 | | 10,12 | | 5,38 | | 4,64 | | 4,36 | | 5,74 | | 5,92 | | 6,75 | | 7,23 | | | | | | |
| QUOTE PROGETTO | | | | 325,28 | 326,48 | 326,54 | 326,70 | 326,76 | 326,59 | 326,29 | | 325,89 | 325,82 | 325,58 | 325,78 | | 325,88 | 325,81 | | 325,40 | 325,04 | 325,24 | 325,39 | 325,32 | 324,41 | 324,41 |
| DIST.PARZ. PROG. | | | | 1,80 | 1,57 | 1,75 | | 7,50 | | 1,25 | 0,75 | | 9,27 | | 1,25 | | 7,50 | | 3,00 | | 1,57 | 1,38 | | | | |

| SCAVI E BONIFICHE | |
|--------------------|-----------|
| STERRO | 15.906 mq |
| BONIFICA | 14.410 mq |
| FOSSO (SEZ. OBBL.) | 0.864 mq |

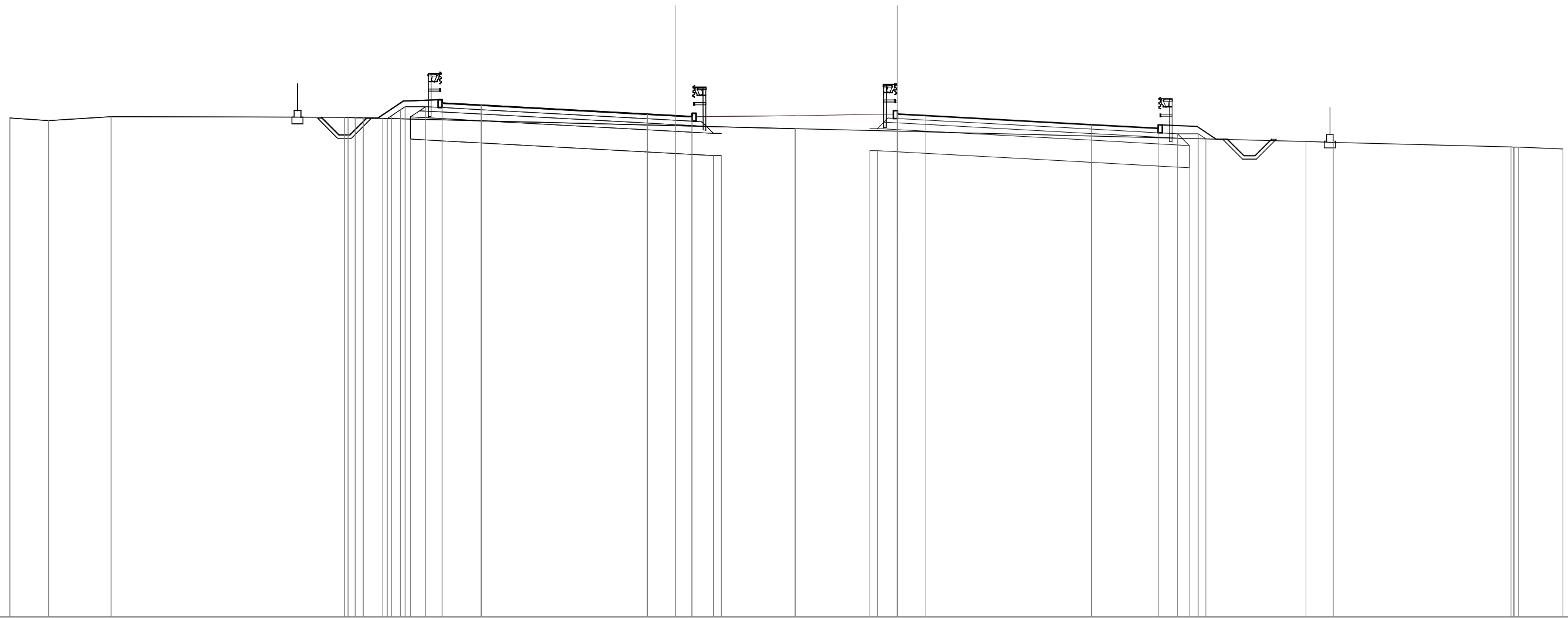
| RILEVATI | |
|------------------|----------|
| RILEVATO | 0.232 mq |
| TERRENO VEGETALE | 2.608 m |

| SOVRASTRUTTURA STRADALE | |
|-------------------------|----------|
| STRATI LEGATI | 11.760 m |
| MISTO CEMENTATO | 13.058 m |
| MISTO GRANULARE | 13.459 m |

SEZIONE N. : 966 SEZIONE N. : 966
 QT. PROGETTO : 325.411 QT. PROGETTO : 325.490
 DIST.PROG. : 24133.00 DIST.PROG. : 24125.00
 DIST.PREC. : 25.00
 DIST.SUCC. : 25.00

SCALA 1:200

QT.RIF. 302.826



| | | | | | | | | | | | | | | | | | | | | | | |
|---------------------|--------|--------|--------|--------|--------|--------|--------|--------|--------|--------|--------|--------|--------|--------|--------|--------|--------|--------|--------|--------|--------|--------|
| QUOTE TERRENO | 325.31 | 325.19 | 325.37 | 325.35 | 325.34 | 325.32 | 325.31 | 325.29 | 324.97 | 324.83 | 324.72 | 324.26 | 324.21 | 324.01 | 324.00 | 324.00 | 324.00 | 324.00 | 323.92 | | | |
| DIST.PARZ. TERRENO | 1.74 | 2.83 | 10.52 | 0.37 | 0.88 | | | 13.18 | 5.41 | 4.61 | 18.42 | 1.24 | 8.01 | 2.00 | | | | | | | | |
| QUOTE PROGETTO | | | | 325.30 | 326.07 | 326.13 | 325.78 | 325.98 | 325.78 | 325.98 | 325.48 | 325.41 | 325.17 | 325.37 | 325.17 | 325.37 | 325.01 | 324.65 | 324.85 | 325.00 | 324.93 | 324.36 |
| DIST.PARZ. PROGETTO | | | | 1.15 | 1.57 | 1.76 | 7.50 | 1.25 | 0.76 | 9.26 | 1.25 | 7.50 | 3.01 | 1.57 | 0.86 | | | | | | | |

| | |
|--------------------|-----------|
| SCAVI E BONIFICHE | |
| STERRO | 0.714 mq |
| SCOTICO | 20.221 m |
| BONIFICA RILEVATO | 16.172 mq |
| FOSSO (SEZ. OBBL.) | 1.630 mq |

| | |
|------------------|----------|
| RILEVATI | |
| RILEVATO | 6.439 mq |
| TERRENO VEGETALE | 3.534 m |

| | |
|-------------------------|----------|
| SOVRASTRUTTURA STRADALE | |
| STRATI LEGATI | 11.760 m |
| MISTO CEMENTATO | 13.058 m |
| MISTO GRANULARE | 13.459 m |

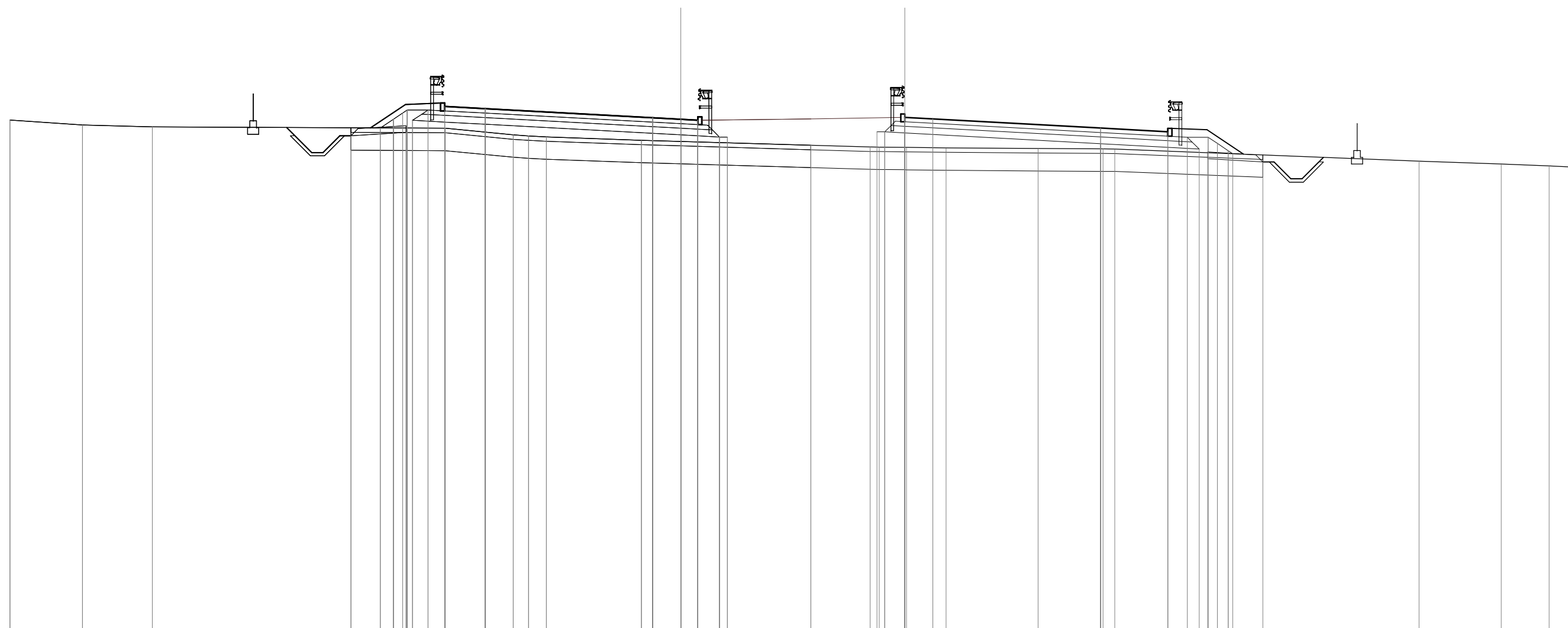
| | |
|--------------------|----------|
| DIFESA IDRAULICA | |
| MATERASSO DRENANTE | 0.692 mq |

SEZIONE N. : 967
 QT. PROGETTO : 325.239
 DIST.PROG. : 24158.25

SEZIONE N. : 967
 QT. PROGETTO : 325.326
 DIST.PROG. : 24150.00
 DIST.PREC. : 25.00
 DIST.SUCC. : 25.00

SCALA 1:200

QT.RIF. 302.421



| | | | | | | | | | | | | | | | | | | | | | | | | | | | | |
|---------------------|--------|--------|--------|--|--------|--------|--------|--------|--------|--------|--------|--------|--------|--------|--------|--------|--------|--------|--------|--------|--------|--------|--------|--------|--------|--------|--------|--|
| QUOTE TERRENO | 325.20 | 324.98 | 324.90 | | 324.83 | 324.54 | 324.50 | 324.45 | | 324.30 | 324.25 | | 324.08 | 324.00 | 324.00 | 323.98 | 323.98 | 323.96 | | 323.93 | 323.91 | 323.91 | | 323.37 | 323.24 | 323.16 | 323.10 | |
| DIST.PARZ. TERRENO | 3.24 | 3.13 | 13.10 | | 3.04 | 0.68 | 0.79 | 4.25 | | 1.76 | 5.81 | | 2.65 | 0.41 | 1.15 | 1.77 | | 4.12 | | 2.90 | 0.82 | 13.61 | | 3.67 | 2.15 | 1.19 | | |
| QUOTE PROGETTO | | 324.85 | 325.90 | | 325.96 | 325.61 | 325.81 | 325.61 | 325.81 | 325.72 | | 325.31 | 325.24 | 325.00 | 325.20 | 325.00 | 325.20 | | 325.33 | 325.26 | | 324.85 | 324.48 | 324.68 | 324.83 | 324.77 | 323.68 | |
| DIST.PARZ. PROGETTO | | 1.57 | 1.57 | | 1.81 | | | 7.50 | | 1.25 | 0.76 | | 9.26 | | 1.25 | | | | 7.50 | | 3.01 | | 1.57 | 1.63 | | | | |

| SCAVI E BONIFICHE | |
|--------------------|-----------|
| STERRO | 1.409 mq |
| SCOTICO | 42.817 m |
| BONIFICA RILEVATO | 34.003 mq |
| FOSSO (SEZ. OBBL.) | 3.389 mq |

| RILEVATI | |
|------------------|-----------|
| RILEVATO | 33.470 mq |
| TERRENO VEGETALE | 9.153 m |

| SOVRASTRUTTURA STRADALE | |
|-------------------------|----------|
| STRATI LEGATI | 23.006 m |
| MISTO CEMENTATO | 25.484 m |
| MISTO GRANULARE | 26.373 m |

| DIFESA IDRAULICA | |
|--------------------|----------|
| MATERASSO DRENANTE | 1.384 mq |

SEZIONE N. : 970

SEZIONE N. : 970

QT. PROGETTO : 324.852

QT. PROGETTO : 324.953

DIST.PROG. : 24234.02

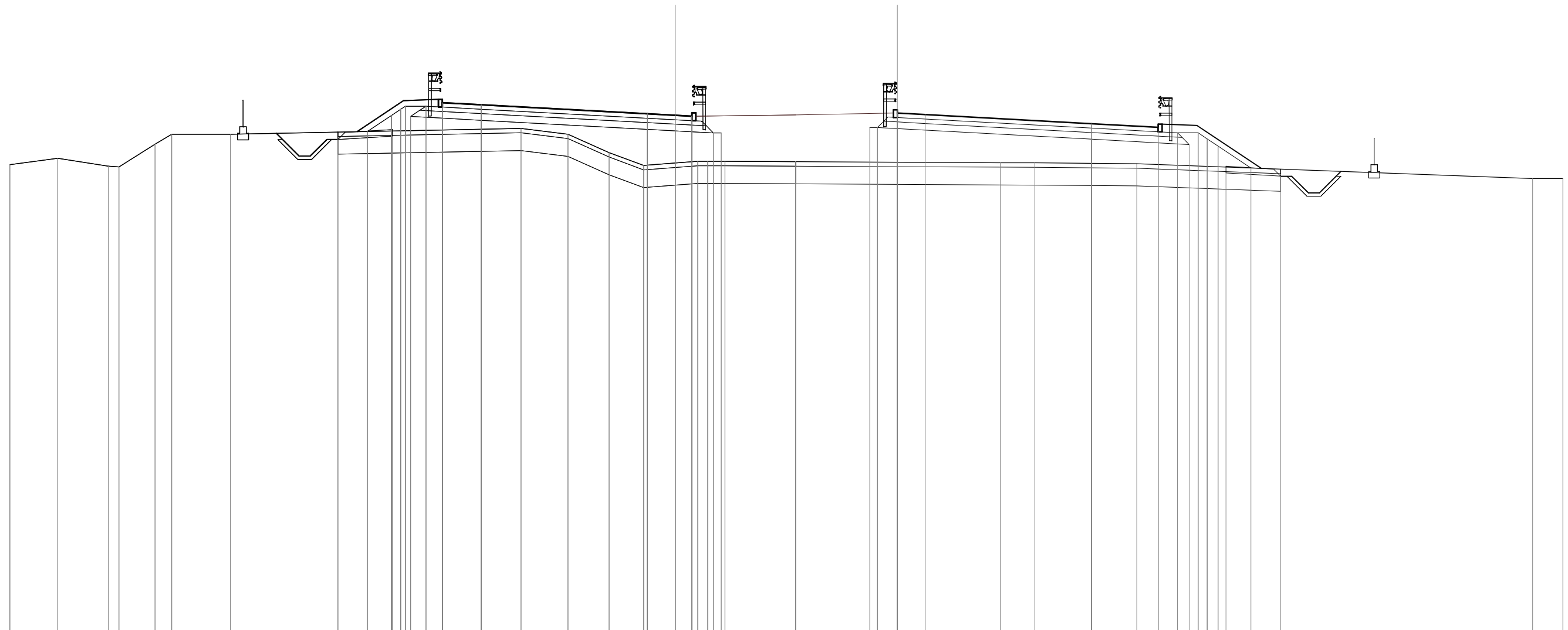
DIST.PROG. : 24225.00

DIST.PREC. : 25.00

DIST.SUCC. : 11.20

SCALA 1:200

QT.RIF. 301.615



| | | | | | | | | | | | | | | | | | | | | | | | | | | | | | |
|---------------------|--------|--------|--------|--------|--------|--------|--------|--------|--------|--------|--------|--------|--------|--------|--------|--------|--------|--------|--------|--------|--------|--------|--------|--------|--------|--------|--------|--------|--------|
| QUOTE TERRENO | 322.63 | 322.92 | 322.56 | 322.53 | 323.55 | 324.00 | 324.00 | 324.26 | 324.00 | 323.17 | 322.59 | 322.70 | 322.78 | 322.78 | 322.78 | 322.76 | 322.74 | 322.72 | 322.71 | 322.67 | 322.00 | 322.00 | | | | | | | |
| DIST.PARZ. TERRENO | 2.16 | 2.28 | 0.46 | 1.63 | 0.75 | 2.64 | 13.11 | 2.12 | 1.85 | 1.56 | 1.42 | 1.02 | 0.45 | 0.78 | 3.18 | 4.59 | 4.64 | 1.56 | 4.60 | 17.85 | 1.36 | 322.00 | | | | | | | |
| QUOTE PROGETTO | | | | | | | 324.11 | 325.51 | 325.57 | 325.72 | 325.72 | 325.72 | 325.72 | 325.72 | 325.72 | 324.92 | 324.85 | 324.61 | 324.81 | 324.61 | 324.81 | 324.95 | 324.89 | 324.47 | 324.11 | 324.31 | 324.46 | 324.40 | 322.46 |
| DIST.PARZ. PROGETTO | | | | | | | 2.09 | 1.57 | 1.75 | | | | | | 7.50 | 1.25 | 0.75 | | | | 9.27 | 1.25 | 7.50 | 3.01 | 1.57 | 2.91 | | | |

| | |
|--------------------|-----------|
| SCAVI E BONIFICHE | |
| STERRO | 40.058 mq |
| BONIFICA | 14.410 mq |
| FOSSO (SEZ. OBBL.) | 1.888 mq |

| | |
|------------------|---------|
| RILEVATI | |
| TERRENO VEGETALE | 2.175 m |

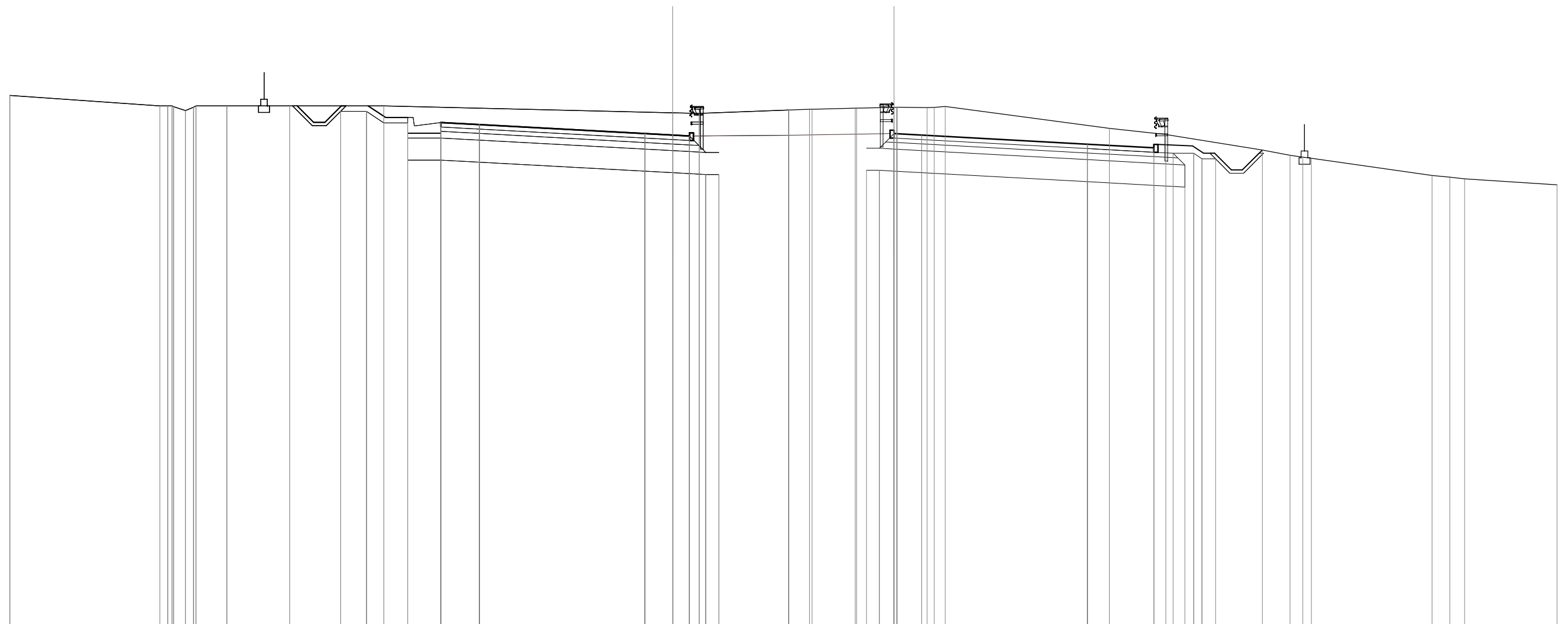
| | |
|-------------------------|----------|
| SOVRASTRUTTURA STRADALE | |
| STRATI LEGATI | 11.760 m |
| MISTO CEMENTATO | 12.631 m |
| MISTO GRANULARE | 13.222 m |

SEZIONE N. : 972
 QT. PROGETTO : 324.672
 DIST.PROG. : 24284.53

SEZIONE N. : 972
 QT. PROGETTO : 324.744
 DIST.PROG. : 24275.00
 DIST.PREC. : 25.00
 DIST.SUCC. : 25.00

SCALA 1:200

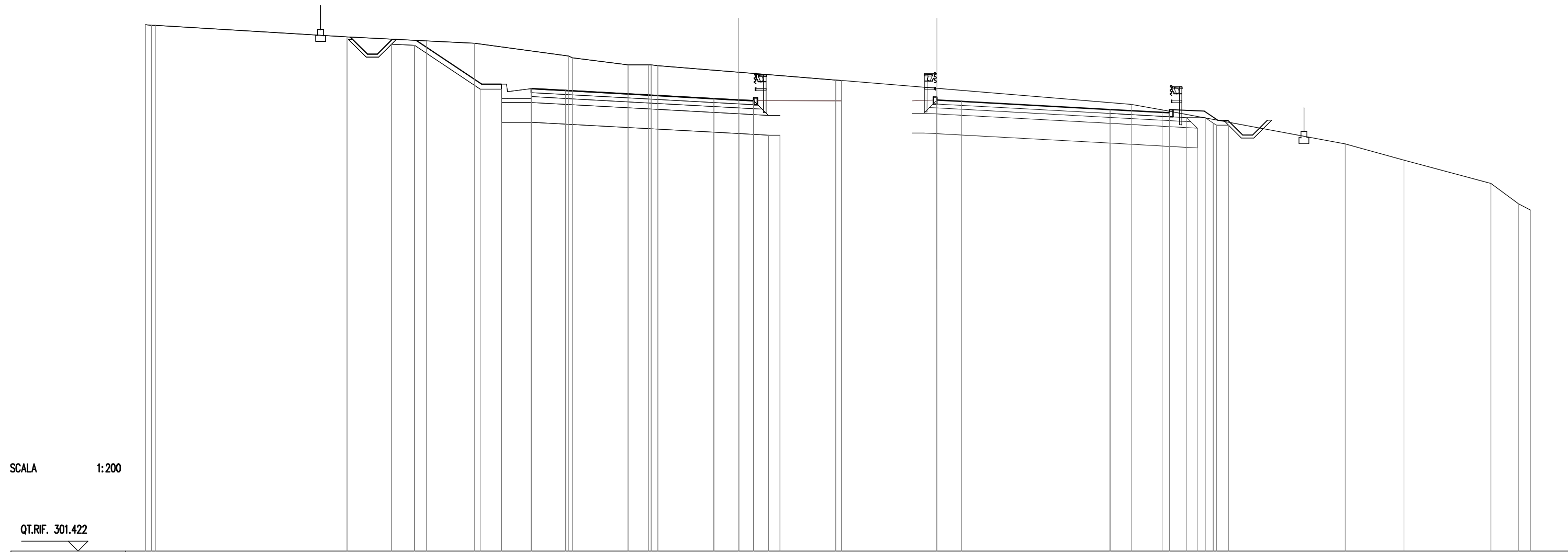
QT.RIF. 302.512



| QUOTE TERRENO | 326.47 | 326.00 | 326.00 | 326.00 | 326.00 | 326.00 | 326.00 | 325.68 | 325.65 | 325.81 | 325.84 | 325.84 | 325.90 | 325.90 | 325.93 | 325.91 | 325.91 | 325.93 | 324.98 | 324.70 | 324.00 | 323.76 | 323.67 | 323.62 | 322.85 | 322.77 | 322.69 | 322.43 |
|---------------------|--------|--------|--------|--------|--------|--------|--------|--------|--------|--------|--------|--------|--------|--------|--------|--------|--------|--------|--------|--------|--------|--------|--------|--------|--------|--------|--------|--------|
| DIST.PARZ. TERRENO | 6.79 | 0.35 | 0.55 | 0.38 | 1.39 | 2.84 | 4.26 | 13.08 | 1.20 | 4.04 | 0.94 | 1.96 | 1.70 | 1.34 | 0.37 | 0.50 | 7.43 | 2.55 | 4.37 | 1.26 | 0.57 | 0.38 | 5.45 | 0.81 | 0.67 | 4.18 | | |
| QUOTE PROGETTO | | | | | | | 326.00 | 325.47 | 325.47 | 325.04 | 325.04 | 325.04 | 325.24 | 325.15 | 324.74 | 324.67 | 324.43 | 324.63 | 324.43 | 324.74 | 324.68 | 324.26 | 323.90 | 324.10 | 324.25 | 324.19 | 323.85 | |
| DIST.PARZ. PROGETTO | | | | | | | 0.79 | 1.00 | 1.50 | 1.74 | 7.50 | 1.25 | 0.76 | 9.26 | 1.25 | 7.50 | 3.01 | 1.57 | 0.50 | | | | | | | | | |

| | |
|-------------------------|-----------|
| SCAVI E BONIFICHE | |
| STERRO | 24.570 mq |
| BONIFICA | 11.910 mq |
| FOSSO (SEZ. OBBL.) | 0.476 mq |
| RILEVATI | |
| TERRENO VEGETALE | 2.410 m |
| SOVRASTRUTTURA STRADALE | |
| STRATI LEGATI | 10.509 m |
| MISTO CEMENTATO | 11.381 m |
| MISTO GRANULARE | 11.592 m |

SEZIONE N. : 977 SEZIONE N. : 977
 QT. PROGETTO : 324.224 QT. PROGETTO : 324.219
 DIST.PROG. : 24410.81 DIST.PROG. : 24400.00
 DIST.PREC. : 25.00
 DIST.SUCC. : 25.00



SCALA 1:200

QT.RIF. 301.422

| | | | | | | | | | | | | | | | | | | | | |
|---------------------|----------------------------|------|--------|--------|--------|--------------------------------------|------------------|--------|----------------------------|--------|--|------------------|------------------|------|------------------|----------------------------|------------------|--------|------|----------------------------|
| QUOTE TERRENO | 328.03 328.00 328.00 | | 327.41 | 327.21 | 327.09 | | 326.44 326.35 | 326.00 | 326.00 326.00 325.95 | 325.63 | | 325.23 325.21 | 324.81 | | 324.00 323.72 | | 322.00 | 321.18 | | 320.00 318.98 318.66 |
| DIST.PARZ. TERRENO | | 9.70 | 4.02 | 2.43 | 4.73 | | 2.80 | 1.02 | 0.34 4.09 | 4.90 | | 4.82 | | 9.82 | 1.56 | 9.26 | 2.96 | 4.40 | 1.39 | 0.60 |
| QUOTE PROGETTO | | | 327.24 | 325.02 | 325.02 | 324.59 324.79 324.59 324.79 | 324.70 | | | 324.29 | 324.22 323.98 324.18 323.98 324.18 | | 324.22 324.15 | | 323.74 | 323.38 323.58 323.73 | 323.66 323.20 | | | |
| DIST.PARZ. PROGETTO | | | | 3.32 | 1.00 | 1.50 | 1.75 | | 7.50 | 1.25 | 0.76 | 9.26 | 1.25 | 7.50 | 3.01 | 1.57 | 0.70 | | | |

VIADOTTO ARENELLA II
PROGR. 24+539.35 - 24+661.50

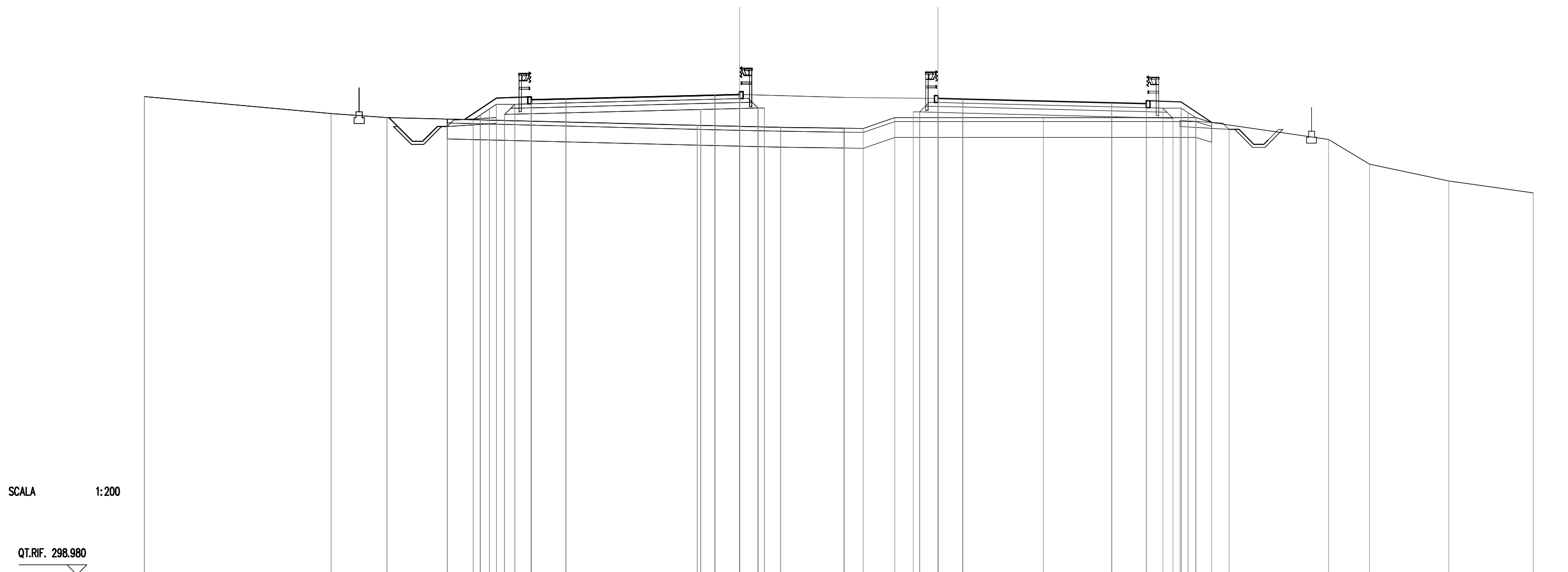
| SCAVI E BONIFICHE | |
|--------------------|-----------|
| STERRO | 0.944 mq |
| SCOTICO | 18.663 m |
| BONIFICA RILEVATO | 14.828 mq |
| FOSSO (SEZ. OBBL.) | 0.957 mq |

| RILEVATI | |
|------------------|----------|
| RILEVATO | 2.316 mq |
| TERRENO VEGETALE | 3.431 m |

| SOVRASTRUTTURA STRADALE | |
|-------------------------|----------|
| STRATI LEGATI | 10.500 m |
| MISTO CEMENTATO | 11.770 m |
| MISTO GRANULARE | 12.170 m |

| DIFESA IDRAULICA | |
|--------------------|----------|
| MATERASSO DRENANTE | 0.692 mq |

SEZIONE N. : 989 SEZIONE N. : 989
 QT. PROGETTO : 323.155 QT. PROGETTO : 322.960
 DIST.PROG. : 24712.46 DIST.PROG. : 24700.00
 DIST.PREC. : 25.00
 DIST.SUCC. : 25.00



SCALA 1:200

QT.RIF. 298.980

| | | | | | | | | | | | | | | | | | | | | | | | | | | | | | | |
|---------------------|--------|------|--------|--------|-------|--------|--------|--------|--------|--------|--------|--------|--------|--------|--------|--------|------|--------|------|--------|------|------|--------|--------|--|--------|--------|--------|--|--------|
| QUOTE TERRENO | 323.05 | | 322.20 | 322.00 | | | | | 321.61 | 321.56 | 321.51 | | 321.46 | 321.45 | 322.00 | 322.00 | | 322.00 | | 322.00 | | | 322.00 | 321.76 | | 320.89 | 319.66 | 318.80 | | 318.21 |
| DIST.PARZ. TERRENO | | 9.40 | 2.82 | | 15.64 | | 2.14 | 2.06 | 3.20 | 0.96 | 1.60 | 2.18 | 5.31 | | 7.69 | 0.79 | 5.89 | 2.06 | 4.00 | 4.26 | | | | | | | | | | |
| QUOTE PROGETTO | | | | | | 321.90 | 322.98 | 323.04 | 322.60 | 322.89 | 322.69 | 322.89 | 322.94 | | | | | | | | | | | | | | | | | |
| DIST.PARZ. PROGETTO | | | | | | 1.62 | 1.57 | 1.75 | | 7.50 | | 1.25 | | 10.00 | | 1.25 | | 7.50 | | 1.75 | 1.57 | 1.55 | | | | | | | | |

| | |
|--------------------|-----------|
| SCAVI E BONIFICHE | |
| STERRO | 2.798 mq |
| SCOTICO | 22.994 m |
| BONIFICA RILEVATO | 18.927 mq |
| FOSSO (SEZ. OBBL.) | 0.883 mq |

| | |
|------------------|----------|
| RILEVATI | |
| RILEVATO | 0.441 mq |
| TERRENO VEGETALE | 6.234 m |

| | |
|-------------------------|----------|
| SOVRASTRUTTURA STRADALE | |
| STRATI LEGATI | 10.500 m |
| MISTO CEMENTATO | 11.770 m |
| MISTO GRANULARE | 12.170 m |

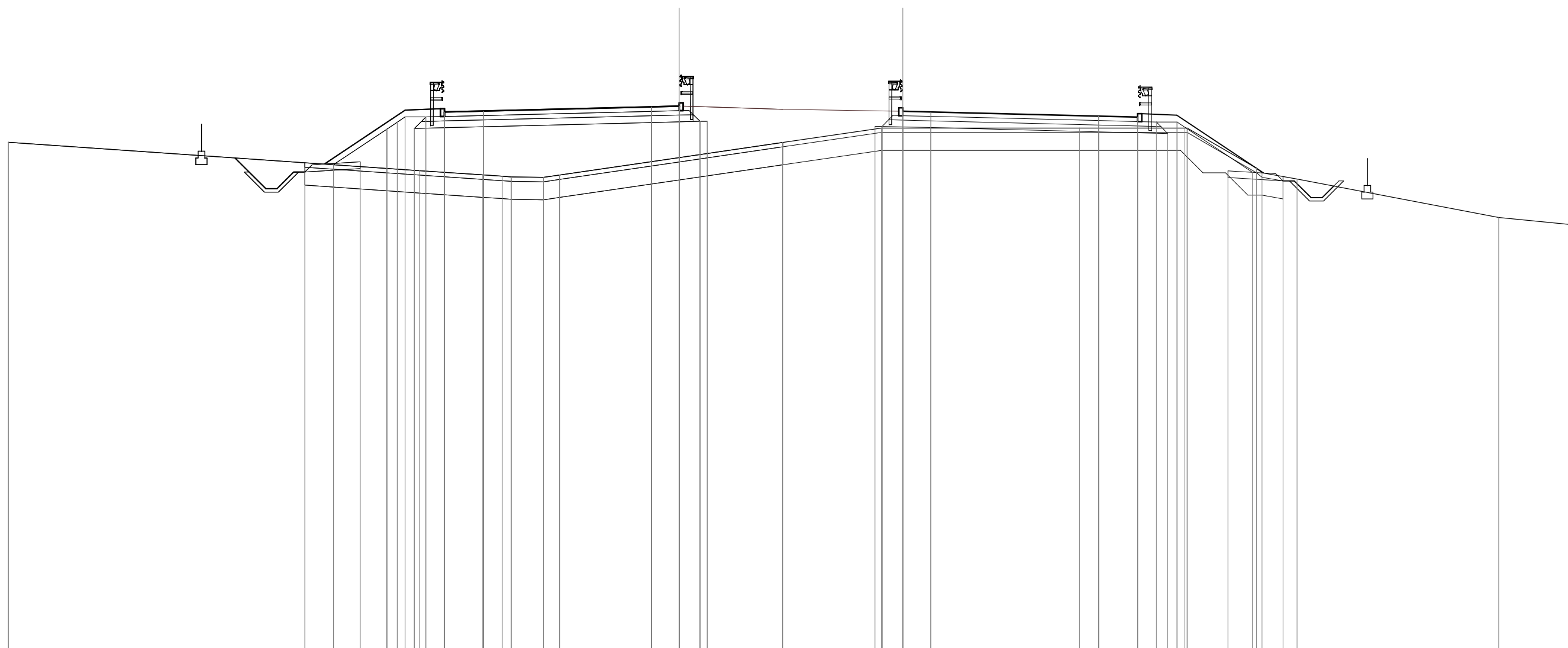
| | |
|--------------------|----------|
| DIFESA IDRAULICA | |
| MATERASSO DRENANTE | 0.692 mq |

SEZIONE N. : 991
 QT. PROGETTO : 322.978
 DIST.PROG. : 24762.46

SEZIONE N. : 991
 QT. PROGETTO : 322.751
 DIST.PROG. : 24750.00
 DIST.PREC. : 25.00
 DIST.SUCC. : 25.00

SCALA 1:200

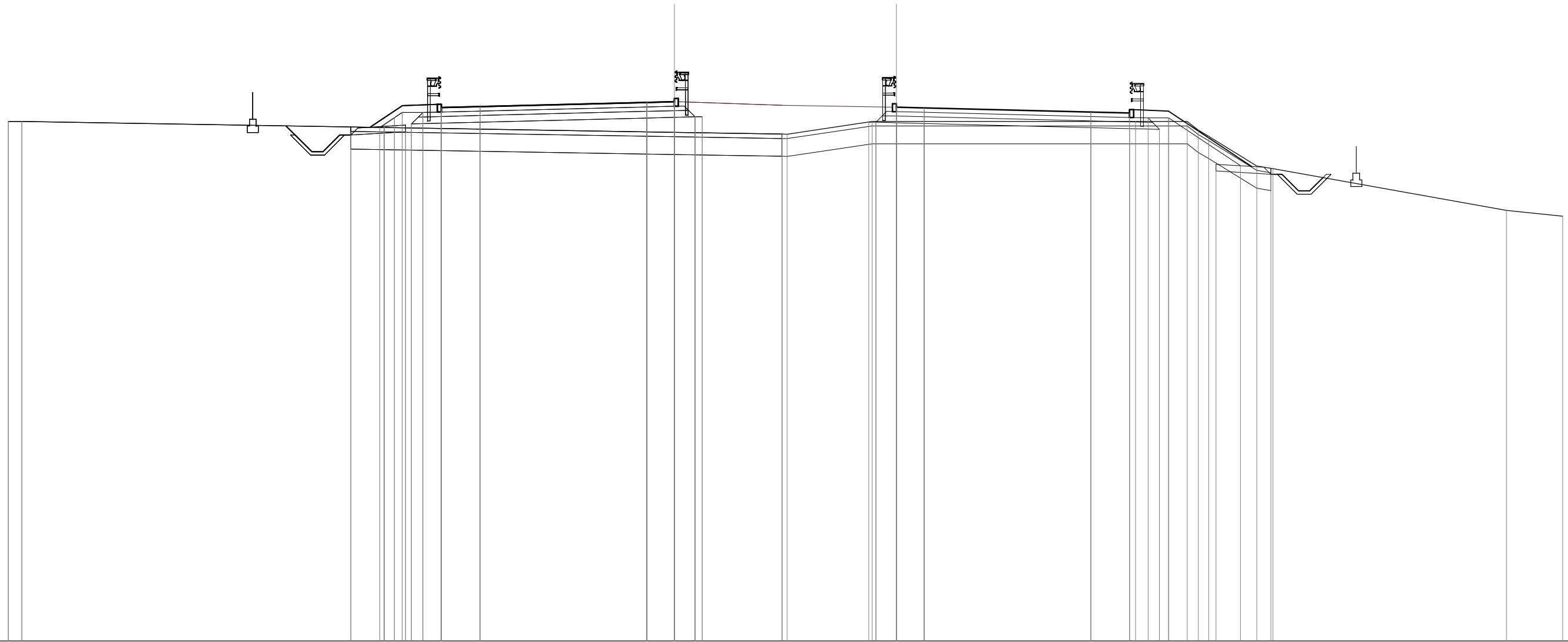
QT.RIF. 298.623



| | | | | | | | | | | | | | | | | | | | | | | | | | | |
|---------------------|--------|--------|--------|--------|--------|--------|--------|--------|--------|------|--------|--------|------|--------|--------|------|--------|--------|--------|--------|--------|--------|--------|--------|--------|--|
| QUOTE TERRENO | 321.36 | | | 320.09 | 319.90 | 319.85 | 319.82 | 319.79 | 319.90 | | 320.68 | 321.36 | | 322.00 | 322.00 | | 322.00 | 322.00 | | 320.20 | 320.00 | 319.72 | | 318.00 | 317.67 | |
| DIST.PARZ. TERRENO | | 18.38 | | 2.84 | 0.86 | 0.41 | 1.44 | 0.72 | 5.35 | | 4.62 | 4.42 | | 0.96 | 7.90 | | 4.81 | 3.10 | | 1.56 | | 9.01 | | 3.36 | | |
| QUOTE PROGETTO | | 320.39 | 322.80 | 322.87 | 320.52 | 320.72 | 322.52 | 322.72 | 322.76 | | 322.95 | 322.98 | | 322.75 | 322.72 | | 322.53 | 322.49 | 322.29 | 322.64 | 322.58 | | 319.99 | | | |
| DIST.PARZ. PROGETTO | | 3.62 | 1.57 | 1.75 | | | | 7.50 | | 1.25 | 10.00 | | 1.25 | 7.50 | | 1.75 | 1.57 | 3.88 | | | | | | | | |

| | |
|-------------------------|-----------|
| SCAVI E BONIFICHE | |
| STERRO | 4.768 mq |
| SCOTICO | 22.651 m |
| BONIFICA RILEVATO | 17.610 mq |
| FOSSO (SEZ. OBBL.) | 1.057 mq |
| RILEVATI | |
| RILEVATO | 0.172 mq |
| TERRENO VEGETALE | 6.065 m |
| SOVRASTRUTTURA STRADALE | |
| STRATI LEGATI | 10.500 m |
| MISTO CEMENTATO | 11.770 m |
| MISTO GRANULARE | 12.170 m |
| DIFESA IDRAULICA | |
| MATERASSO DRENANTE | 0.692 mq |

SEZIONE N. : 992 SEZIONE N. : 992
 QT. PROGETTO : 322.889 QT. PROGETTO : 322.646
 DIST.PROG. : 24787.46 DIST.PROG. : 24775.00
 DIST.PREC. : 25.00
 DIST.SUCC. : 25.00



SCALA 1:200

QT.RIF. 298.612

| | | | | | | | | | | | | | | | | | | | | | | |
|---------------------|--------|--------|--------|--------|--------|--------|--------|--------|--------|--------|--------|--|--------|--------|--------|--------|--------|--------|--------|--------|--------|--------|
| QUOTE TERRENO | 322.00 | 322.00 | | | | 321.51 | | 321.43 | 321.43 | 322.00 | 322.00 | | 322.00 | 322.00 | 321.61 | 321.34 | 320.00 | 319.88 | | 318.00 | 317.75 | |
| DIST.PARZ. TERRENO | 0.61 | | 29.39 | | | 4.85 | | 3.83 | 1.10 | | 10.77 | | 2.33 | 0.50 | 0.46 | 2.17 | 0.73 | | 10.52 | 2.53 | | |
| QUOTE PROGETTO | | | 321.74 | 322.71 | 322.78 | 322.43 | 322.63 | 322.43 | 322.63 | 322.86 | 322.89 | | 322.65 | 322.61 | | 322.43 | 322.38 | 322.18 | 322.53 | 322.47 | | 319.98 |
| DIST.PARZ. PROGETTO | | | 1.46 | 1.57 | 1.75 | | 7.50 | | 1.25 | | 10.00 | | 1.25 | 7.50 | | 1.75 | 1.57 | 3.74 | | | | |

| SCAVI E BONIFICHE | |
|--------------------|-----------|
| STERRO | 6.439 mq |
| SCOTICO | 25.812 m |
| BONIFICA RILEVATO | 20.521 mq |
| FOSSO (SEZ. OBBL.) | 1.420 mq |

| RILEVATI | |
|------------------|----------|
| RILEVATO | 0.057 mq |
| TERRENO VEGETALE | 9.439 m |

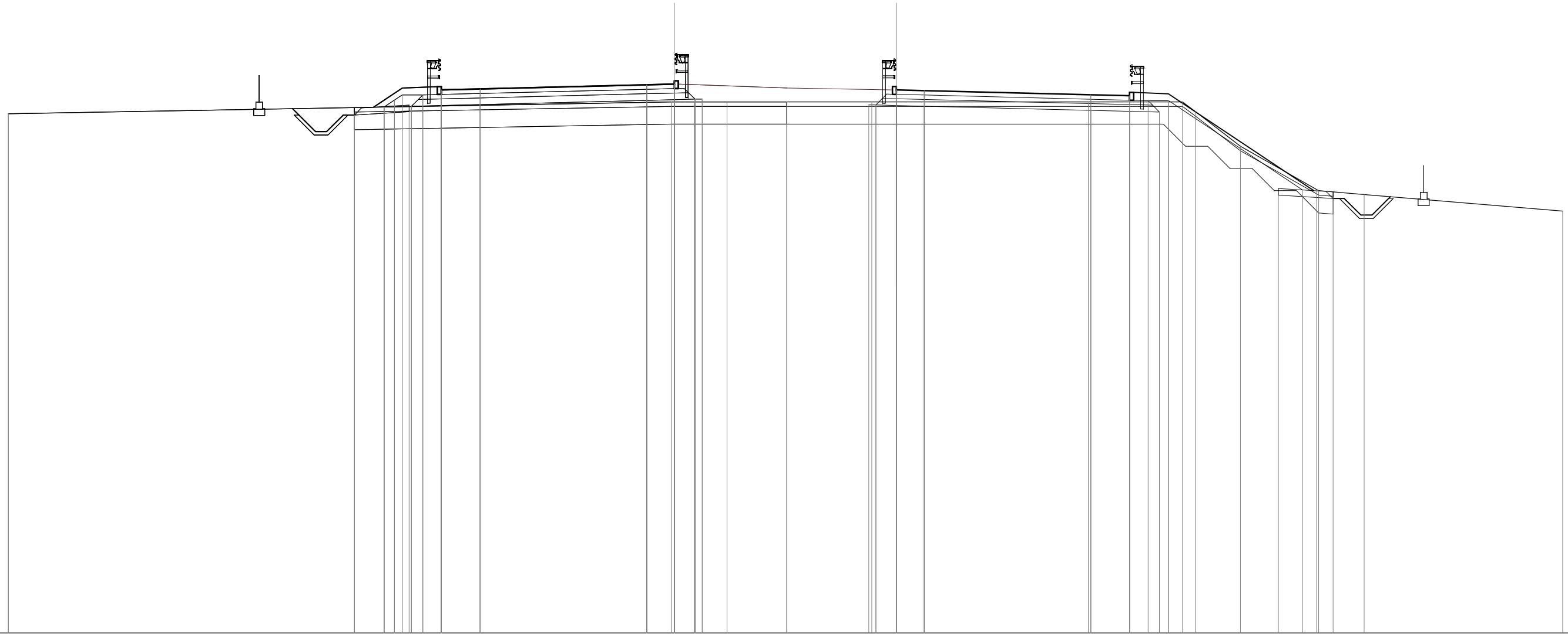
| SOVRASTRUTTURA STRADALE | |
|-------------------------|----------|
| STRATI LEGATI | 10.500 m |
| MISTO CEMENTATO | 11.770 m |
| MISTO GRANULARE | 12.170 m |

| DIFESA IDRAULICA | |
|--------------------|----------|
| MATERASSO DRENANTE | 0.692 mq |

SEZIONE N. : 993 SEZIONE N. : 993
 QT. PROGETTO : 322.800 QT. PROGETTO : 322.541
 DIST.PROG. : 24812.46 DIST.PROG. : 24800.00
 DIST.PREC. : 25.00
 DIST.SUCC. : 25.00

SCALA 1:200

QT.RIF. 298.075



| | | | | | | | | | | | | | | | | | | | | | | | | | |
|---------------------|--------|-------|--------|--------|--------|--------|--------|--------|--------|--------|--------|--------|--------|--------|--------|--------|--------|--------|--------|--------|--------|--------|--------|--------|--------|
| QUOTE TERRENO | 321.47 | | | | | | | 322.00 | 322.00 | 322.00 | 322.00 | 322.00 | 322.00 | 322.00 | 322.00 | 322.00 | 322.00 | 321.57 | 320.00 | 318.06 | 318.00 | 317.83 | | 317.08 | |
| DIST.PARZ. TERRENO | | 29.88 | | | | | | 0.90 | 1.47 | 2.69 | 3.83 | 1.11 | | 8.64 | | 4.24 | 0.88 | 2.03 | 3.42 | 2.05 | | 8.94 | | | |
| QUOTE PROGETTO | | | 321.76 | 322.63 | 322.69 | 322.74 | 322.54 | 322.54 | 322.54 | 322.58 | | 322.77 | 322.80 | | | 322.54 | 322.51 | | 322.32 | 322.28 | 322.08 | 322.43 | 322.37 | | 318.00 |
| DIST.PARZ. PROGETTO | | | 1.30 | 1.57 | 1.75 | | 7.50 | 1.25 | | 10.00 | | 1.25 | | 7.50 | | 1.75 | 1.57 | | 6.55 | | | | | | |

| | |
|--------------------|-----------|
| SCAVI E BONIFICHE | |
| STERRO | 6.912 mq |
| SCOTICO | 25.971 m |
| BONIFICA RILEVATO | 19.089 mq |
| FOSSO (SEZ. OBBL.) | 1.094 mq |

| | |
|------------------|----------|
| RILEVATI | |
| RILEVATO | 0.404 mq |
| TERRENO VEGETALE | 9.289 m |

| | |
|-------------------------|----------|
| SOVRASTRUTTURA STRADALE | |
| STRATI LEGATI | 10.500 m |
| MISTO CEMENTATO | 11.770 m |
| MISTO GRANULARE | 12.170 m |

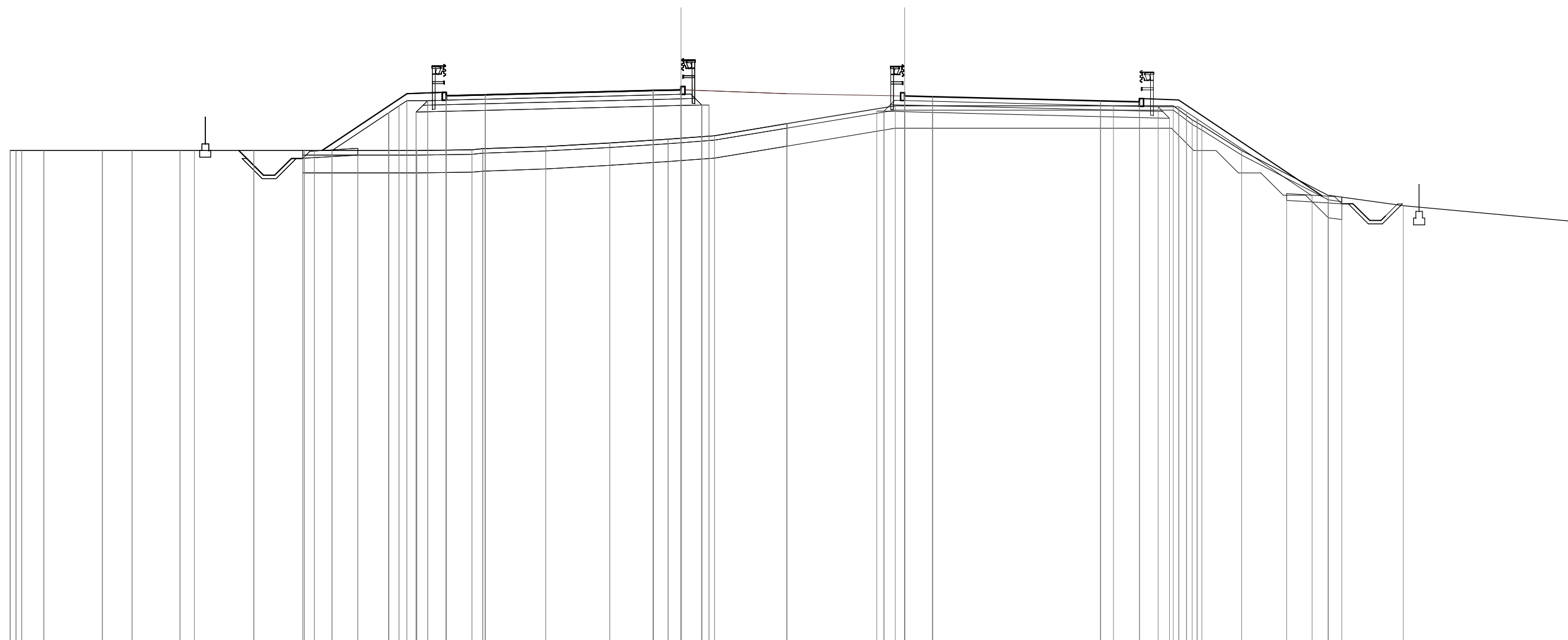
| | |
|--------------------|----------|
| DIFESA IDRAULICA | |
| MATERASSO DRENANTE | 0.693 mq |

SEZIONE N. : 994
 QT. PROGETTO : 322.712
 DIST.PROG. : 24837.46

SEZIONE N. : 994
 QT. PROGETTO : 322.436
 DIST.PROG. : 24825.00
 DIST.PREC. : 25.00
 DIST.SUCC. : 25.00

SCALA 1:200

QT.RIF. 297.997



| | | | | | | | | | | | | | | | | | | | | | | | | | | | | | |
|---------------------|--------|--------|--------|--------|--------|--------|--------|--------|--------|--------|--------|--------|--------|--------|--------|--------|--------|--------|--------|--------|--------|--------|--------|--------|--------|--------|--------|--------|--------|
| QUOTE TERRENO | 320.00 | 320.00 | 320.00 | 320.00 | 320.00 | 320.00 | 320.00 | 320.00 | 320.00 | 320.00 | 320.03 | 320.08 | 320.18 | 320.34 | 320.51 | 320.55 | 320.66 | 321.20 | 322.00 | 322.00 | 322.00 | 322.00 | 321.37 | 321.12 | 320.00 | 318.00 | 318.00 | 317.53 | 316.82 |
| DIST.PARZ. TERRENO | 0.99 | 2.61 | 1.33 | 2.14 | 0.65 | 2.65 | 2.26 | 0.46 | 4.58 | 2.46 | 0.48 | 2.82 | 2.86 | 2.61 | 0.57 | 1.49 | 3.24 | 4.85 | 0.42 | 9.33 | 2.68 | 0.84 | 0.43 | 1.78 | 3.86 | 3.36 | 7.70 | | |
| QUOTE PROGETTO | | | | | | | 320.00 | 322.54 | 322.60 | 322.25 | 322.45 | 322.25 | 322.45 | 322.68 | 322.71 | | 322.44 | 322.40 | | 322.22 | 322.17 | 321.97 | 322.32 | 322.26 | | 317.98 | | | |
| DIST.PARZ. PROGETTO | | | | | | | 3.80 | 1.57 | 1.75 | | | 7.50 | 1.25 | | 10.00 | 1.25 | 7.50 | 1.75 | 1.57 | 6.42 | | | | | | | | | |

| SCAVI E BONIFICHE | |
|--------------------|-----------|
| STERRO | 2.285 mq |
| SCOTICO | 24.190 m |
| BONIFICA RILEVATO | 19.028 mq |
| FOSSO (SEZ. OBBL.) | 0.705 mq |

| RILEVATI | |
|------------------|-----------|
| RILEVATO | 21.513 mq |
| TERRENO VEGETALE | 8.235 m |

| SOVRASTRUTTURA STRADALE | |
|-------------------------|----------|
| STRATI LEGATI | 10.500 m |
| MISTO CEMENTATO | 11.770 m |
| MISTO GRANULARE | 12.170 m |

| DIFESA IDRAULICA | |
|--------------------|----------|
| MATERASSO DRENANTE | 0.692 mq |

SEZIONE N. : 996

SEZIONE N. : 996

QT. PROGETTO : 322.535

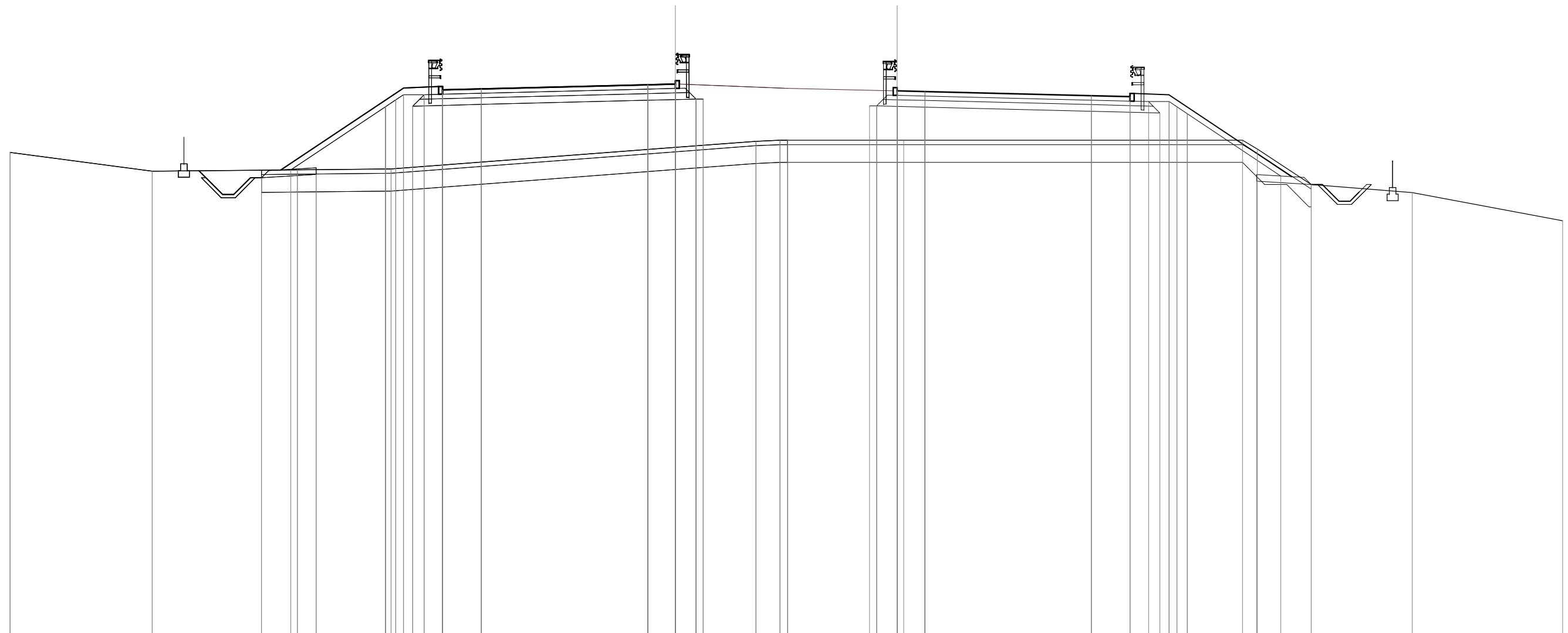
QT. PROGETTO : 322.226

DIST.PROG. : 24887.46

DIST.PROG. : 24875.00

DIST.PREC. : 25.00

DIST.SUCC. : 25.00



SCALA 1:200

QT.RIF. 297.753

| | | | | | | | | | | | | | | | | | |
|---------------------|--------|--------|--------|--------|--------|--------|--------|--------|--------|--------|--------|--------|--------|--------|--------|--------|--------|
| QUOTE TERRENO | 319.45 | 318.60 | 318.67 | 318.71 | | 319.68 | 319.95 | 320.00 | 320.00 | 320.00 | 320.00 | 319.61 | 318.00 | 317.64 | 316.37 | | |
| DIST.PARZ. TERRENO | | 6.41 | 6.55 | 4.23 | 12.82 | 3.63 | 1.08 | 0.35 | 4.94 | 15.28 | 0.67 | 2.43 | 4.56 | 6.78 | | | |
| QUOTE PROGETTO | | | 318.66 | 322.36 | 322.42 | 322.07 | 322.07 | 322.07 | 322.07 | 322.23 | 322.19 | 322.01 | 321.96 | 321.76 | 322.11 | 322.05 | 318.35 |
| DIST.PARZ. PROGETTO | | | 5.55 | 1.57 | 1.75 | 7.50 | 1.25 | 10.00 | 1.25 | 7.50 | 1.75 | 1.57 | 5.54 | | | | |

| SCAVI E BONIFICHE | |
|--------------------|-----------|
| STERRO | 0.817 mq |
| SCOTICO | 25.778 m |
| BONIFICA RILEVATO | 21.545 mq |
| FOSSO (SEZ. OBBL.) | 1.011 mq |

| RILEVATI | |
|------------------|----------|
| RILEVATO | 9.685 mq |
| TERRENO VEGETALE | 9.356 m |

| SOVRASTRUTTURA STRADALE | |
|-------------------------|----------|
| STRATI LEGATI | 10.500 m |
| MISTO CEMENTATO | 11.770 m |
| MISTO GRANULARE | 12.170 m |

| DIFESA IDRAULICA | |
|--------------------|----------|
| MATERASSO DRENANTE | 0.692 mq |

SEZIONE N. : 998

SEZIONE N. : 998

QT. PROGETTO : 322.357

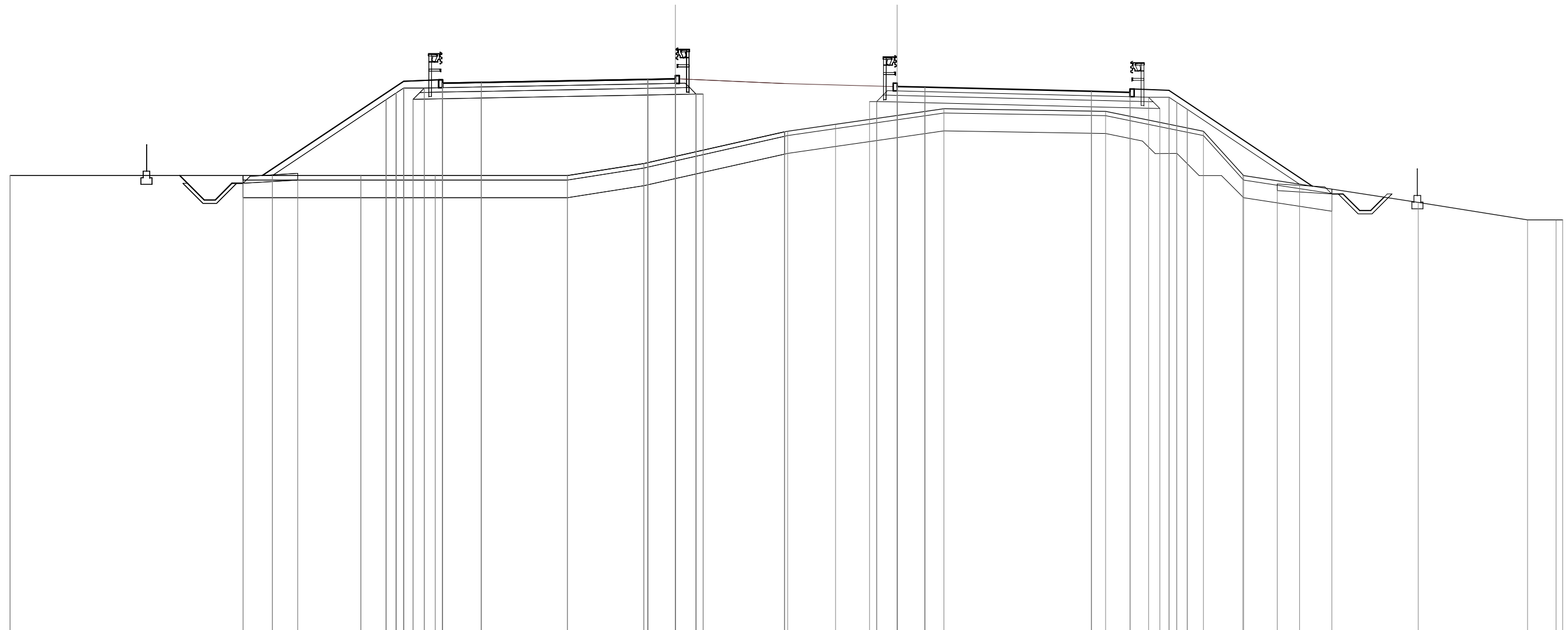
QT. PROGETTO : 322.016

DIST.PROG. : 24937.46

DIST.PROG. : 24925.00

DIST.PREC. : 25.00

DIST.SUCC. : 25.00



SCALA 1:200

QT.RIF. 297.479

| | | | | | | | | | | | | | | | | | | | | |
|---------------------|--------|--------|--------|--------|--------|--------|--------|--------|--------|--------|--------|--------|--------|--------|--------|--------|--------|--------|--------|--|
| QUOTE TERRENO | 318.00 | 318.00 | 318.00 | 318.00 | 318.54 | 318.86 | 319.97 | 320.00 | 320.31 | 320.71 | 321.02 | 320.90 | 320.00 | 318.03 | 318.00 | 316.79 | 316.00 | 316.00 | 316.00 | |
| DIST.PARZ. TERRENO | 15.82 | 3.35 | 5.96 | 3.45 | 1.42 | 4.92 | 2.16 | 2.78 | 2.10 | 7.29 | 4.41 | 1.78 | 7.88 | 4.92 | 1.29 | | | | | |
| QUOTE PROGETTO | 318.00 | 322.25 | 322.31 | 321.96 | 322.16 | 321.96 | 322.16 | 322.20 | 322.33 | 322.36 | 322.02 | 321.99 | 321.80 | 321.75 | 321.55 | 321.90 | 321.84 | 317.52 | | |
| DIST.PARZ. PROGETTO | 6.37 | 1.57 | 1.75 | 7.50 | 1.25 | 10.00 | 1.25 | 7.50 | 1.75 | 1.57 | 6.48 | | | | | | | | | |

| | |
|--------------------|-----------|
| SCAVI E BONIFICHE | |
| STERRO | 1.485 mq |
| SCOTICO | 61.461 m |
| BONIFICA RILEVATO | 61.338 mq |
| FOSSO (SEZ. OBBL.) | 2.897 mq |

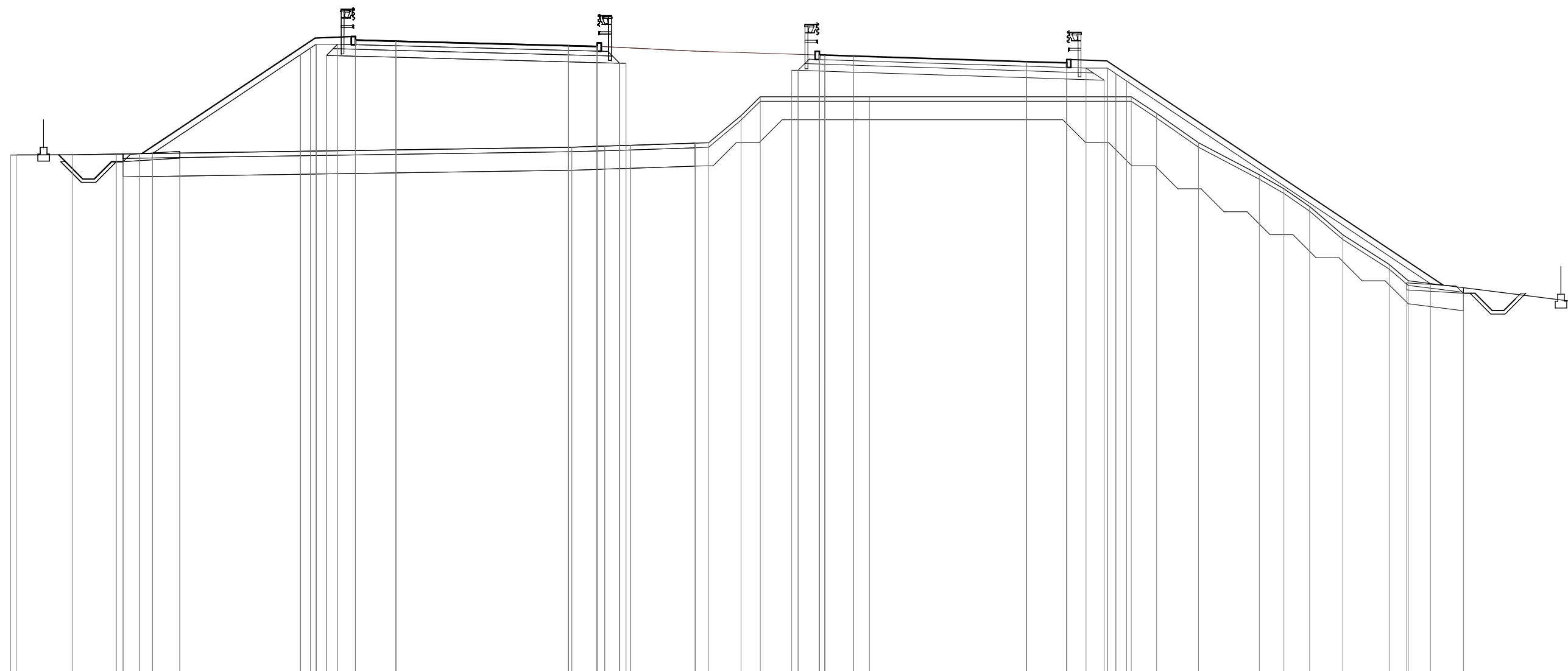
| | |
|------------------|-----------|
| RILEVATI | |
| RILEVATO | 88.246 mq |
| TERRENO VEGETALE | 29.750 m |

| | |
|-------------------------|----------|
| SOVRASTRUTTURA STRADALE | |
| STRATI LEGATI | 21.243 m |
| MISTO CEMENTATO | 23.755 m |
| MISTO GRANULARE | 24.664 m |

| | |
|--------------------|----------|
| DIFESA IDRAULICA | |
| MATERASSO DRENANTE | 1.384 mq |

SEZIONE N. : 1000
 QT. PROGETTO : 322.180
 DIST.PROG. : 24987.53

SEZIONE N. : 1000
 QT. PROGETTO : 321.807
 DIST.PROG. : 24975.00
 DIST.PREC. : 25.00
 DIST.SUCC. : 25.00



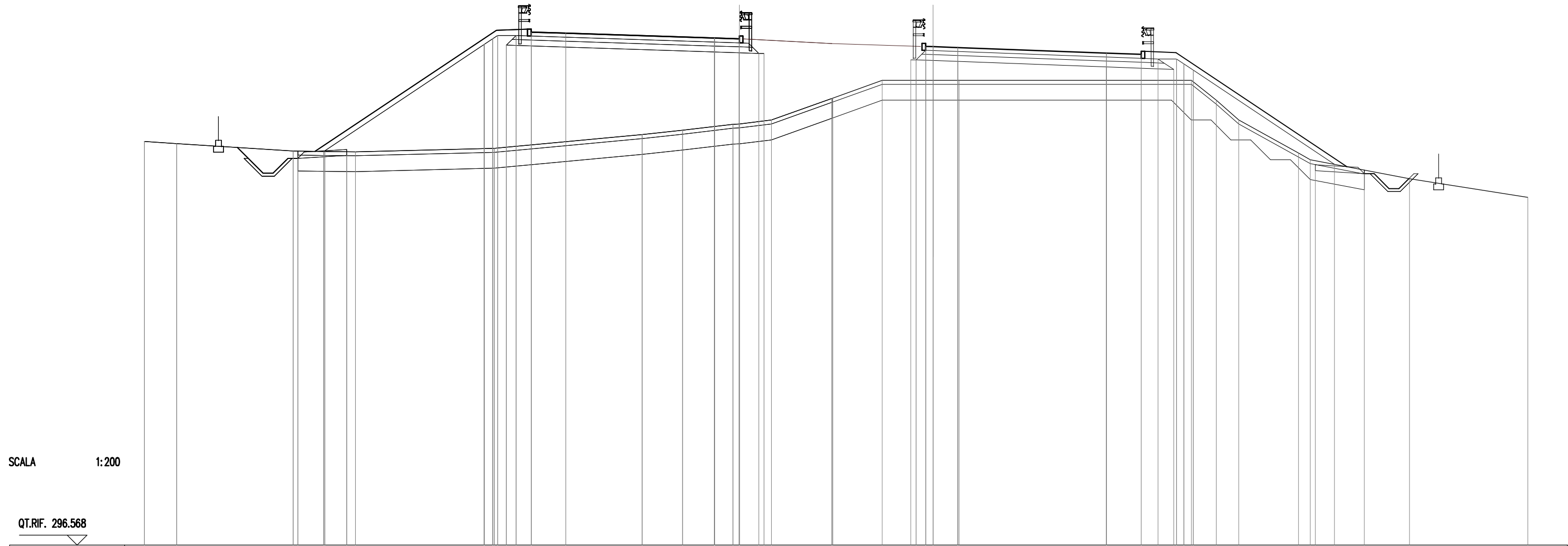
SCALA 1:200

QT.RIF. 294.809

| | | | | | | | | | | | | | | | | | | | | | | | | | | |
|---------------------|--------|--------|--------|--------|-------|--------|--------|--------|--------|--------|--------|--------|--------|--------|--------|--------|--------|--------|--------|--------|--------|--------|--------|--------|--------|--|
| QUOTE TERRENO | 317.47 | 317.47 | 317.51 | 317.53 | | 317.81 | 317.84 | 317.85 | 317.89 | 317.98 | 318.00 | 319.18 | 320.00 | 320.00 | 320.00 | 320.00 | 319.27 | 318.00 | 316.61 | 316.00 | 315.23 | 314.00 | 312.71 | 312.00 | 311.06 | |
| DIST.PARZ. TERRENO | 2.44 | 1.89 | 1.02 | | 18.77 | 1.10 | 0.33 | 1.12 | 2.81 | 0.58 | 1.41 | 0.84 | 2.80 | 1.94 | | 11.37 | 1.10 | 1.82 | 2.64 | 1.07 | 1.12 | 1.44 | 2.01 | 0.83 | 7.48 | |
| QUOTE PROGETTO | | | | 317.53 | | 322.55 | 322.61 | 322.26 | 322.46 | 322.26 | 322.46 | 322.41 | | 322.21 | 322.18 | | 321.61 | 321.81 | 321.81 | 321.77 | | | | | 311.81 | |
| DIST.PARZ. PROGETTO | | | | | 7.53 | 1.57 | 1.75 | | 7.50 | | | | 1.25 | 9.65 | | 1.25 | 7.50 | 1.75 | 1.57 | | 14.61 | | | | | |

| | |
|-------------------------|------------|
| SCAVI E BONIFICHE | |
| STERRO | 1.525 mq |
| SCOTICO | 55.508 m |
| BONIFICA RILEVATO | 43.902 mq |
| FOSSO (SEZ. OBBL.) | 2.994 mq |
| RILEVATI | |
| RILEVATO | 100.526 mq |
| TERRENO VEGETALE | 24.512 m |
| SOVRASTRUTTURA STRADALE | |
| STRATI LEGATI | 21.372 m |
| MISTO CEMENTATO | 23.447 m |
| MISTO GRANULARE | 24.358 m |
| DIFESA IDRAULICA | |
| MATERASSO DRENANTE | 1.385 mq |

SEZIONE N. : 1001 SEZIONE N. : 1001
 QT. PROGETTO : 322.091 QT. PROGETTO : 321.702
 DIST.PROG. : 25012.62 DIST.PROG. : 25000.00
 DIST.PREC. : 25.00
 DIST.SUCC. : 25.00



SCALA 1:200

QT.RIF. 296.568

| | | | | | | | | | | | | | | | | | | | | | | | | | | | | | | |
|---------------------|--------|--------|------|--------|--------|--------|------|--------|--------|--------|--------|--------|--------|--------|--------|--------|--------|--------|--------|--------|--------|--------|--------|--------|--------|--------|--------|--------|--|--------|
| QUOTE TERRENO | 316.92 | 316.81 | | 316.43 | 316.41 | 316.40 | | 316.57 | | 317.27 | 317.49 | 317.79 | 317.80 | 318.00 | | 319.09 | 319.11 | 320.00 | 320.00 | 320.00 | | 320.00 | 319.00 | 318.00 | 316.33 | 316.00 | | 315.04 | | 314.10 |
| DIST.PARZ. TERRENO | 1.63 | | 5.87 | 1.60 | 1.54 | | 7.00 | | 7.46 | 2.04 | 2.54 | 0.37 | 1.60 | 3.05 | 2.49 | | 2.56 | 1.32 | | 11.72 | | 1.25 | 1.14 | 3.01 | 0.89 | 5.00 | | 5.97 | | |
| QUOTE PROGETTO | | | | 316.42 | | | | 322.52 | 322.59 | 322.24 | 322.44 | 322.24 | 322.44 | 322.44 | 322.38 | | | | 321.52 | 321.72 | 321.70 | 321.66 | | 321.38 | 321.31 | 321.11 | 321.46 | 321.40 | | 315.64 |
| DIST.PARZ. PROGETTO | | | | | | | 9.15 | 1.57 | 1.75 | | 7.50 | 1.25 | | 9.40 | | | 0.37 | 1.25 | | 7.50 | | 1.75 | 1.57 | | 8.63 | | | | | |

| SCAVI E BONIFICHE | |
|--------------------|-----------|
| STERRO | 1.755 mq |
| SCOTICO | 57.762 m |
| BONIFICA RILEVATO | 46.407 mq |
| FOSSO (SEZ. OBBL.) | 2.602 mq |

| RILEVATI | |
|------------------|------------|
| RILEVATO | 105.492 mq |
| TERRENO VEGETALE | 26.647 m |

| SOVRASTRUTTURA STRADALE | |
|-------------------------|----------|
| STRATI LEGATI | 21.634 m |
| MISTO CEMENTATO | 23.715 m |
| MISTO GRANULARE | 24.628 m |

| DIFESA IDRAULICA | |
|--------------------|----------|
| MATERASSO DRENANTE | 1.385 mq |

SEZIONE N. : 1003

SEZIONE N. : 1003

QT. PROGETTO : 321.913

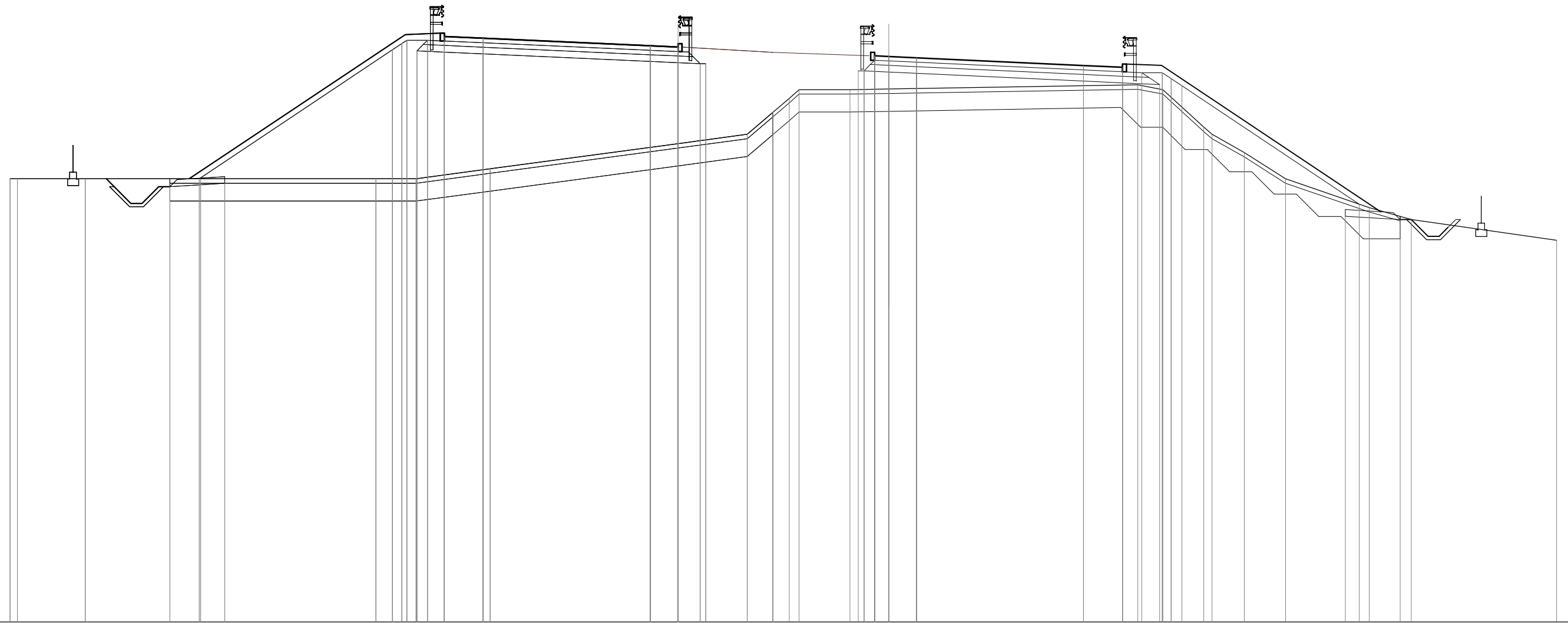
QT. PROGETTO : 321.492

DIST.PROG. : 25062.91

DIST.PROG. : 25050.00

DIST.PREC. : 25.00

DIST.SUCC. : 12.00




SCALA 1:200

QT.RIF. 296.116

| QUOTE TERRENO | 316.00 | 316.00 | 316.00 | 316.00 | 316.00 | 316.00 | 316.45 | 317.58 | 318.00 | 318.98 | 319.61 | 320.00 | 320.03 | 320.22 | 320.00 | 318.32 | 317.18 | 316.00 | 314.71 | 314.17 | 313.25 | |
|---------------------|--------|--------|--------|--------|--------|--------|--------|--------|--------|--------|--------|--------|--------|--------|--------|--------|--------|--------|--------|--------|--------|------|
| DIST.PARZ. TERRENO | 0.33 | 3.05 | 5.18 | 7.88 | 1.80 | 3.33 | 8.44 | 3.11 | 1.15 | 0.74 | 0.44 | 2.29 | 1.74 | 11.19 | 1.12 | 1.84 | 0.37 | 1.45 | 1.85 | 3.76 | 1.89 | 6.53 |
| QUOTE PROGETTO | | | | 316.00 | | 322.47 | 322.54 | | | | | | 321.32 | | 321.08 | 321.00 | 320.80 | 321.15 | | | 314.52 | |
| DIST.PARZ. PROGETTO | | | | 9.71 | | 1.57 | 1.75 | 7.50 | 1.25 | | | 8.83 | 0.63 | 1.25 | 7.50 | 1.75 | 1.57 | | | 9.85 | | |

| | |
|-------------------------|------------|
| SCAVI E BONIFICHE | |
| STERRO | 1.446 mq |
| SCOTICO | 66.603 m |
| BONIFICA RILEVATO | 56.169 mq |
| FOSSO (SEZ. OBBL.) | 3.222 mq |
| RILEVATI | |
| RILEVATO | 143.971 mq |
| TERRENO VEGETALE | 31.385 m |
| SOVRASTRUTTURA STRADALE | |
| STRATI LEGATI | 26.342 m |
| MISTO CEMENTATO | 28.425 m |
| MISTO GRANULARE | 29.341 m |
| DIFESA IDRAULICA | |
| MATERASSO DRENANTE | 1.385 mq |

SEZIONE N. : 1004 SEZIONE N. : 1004
 QT. PROGETTO : 321.823 QT. PROGETTO : 321.387
 DIST.PROG. : 25088.10 DIST.PROG. : 25075.00
 DIST.PREC. : 13.00
 DIST.SUCC. : 7.00



SCALA 1:250

QT.RIF. 289.125

| | | | | | | | | | | | | | | | | | | | | | | | | | | | | | | |
|---------------------|--------|--------|--|--|--------|--------|--------|--------|--------|--------|--------|--------|--|--------|--------|------|--------|--------|--------|--------|--------|--------|--------|--------|--------|--------|--------|--------|--------|--|
| QUOTE TERRENO | 316.00 | | | | 316.00 | 316.59 | | 317.67 | 318.00 | 318.71 | 319.73 | 320.00 | | 320.00 | 320.00 | | 320.00 | 318.41 | 318.00 | 317.47 | 316.00 | 314.65 | 314.00 | 312.75 | 312.00 | 311.83 | | 311.21 | 311.06 | |
| DIST.PARZ. TERRENO | | 22.40 | | | 2.53 | 4.93 | | 1.49 | 1.18 | 1.64 | 0.43 | 4.57 | | 2.03 | | 8.53 | | 2.49 | 0.67 | 0.78 | 2.31 | 3.43 | 1.67 | 2.04 | 0.99 | 1.71 | | 6.87 | 1.89 | |
| QUOTE PROGETTO | | 316.00 | | | 322.51 | 322.57 | 322.22 | 322.45 | 322.26 | 322.42 | | 322.23 | | 321.88 | 321.82 | | 321.22 | 321.42 | 321.39 | 321.33 | | 320.95 | | 320.75 | 320.55 | 320.90 | 320.84 | | 311.68 | |
| DIST.PARZ. PROGETTO | | 9.76 | | | 1.57 | 4.02 | | 7.50 | | 1.25 | | 8.57 | | 0.75 | 1.25 | | 7.50 | | 4.07 | | 1.57 | | 13.74 | | | | | | | |

| SCAVI E BONIFICHE | |
|--------------------|-----------|
| STERRO | 1.446 mq |
| SCOTICO | 74.280 m |
| BONIFICA RILEVATO | 69.093 mq |
| FOSSO (SEZ. OBBL.) | 3.201 mq |

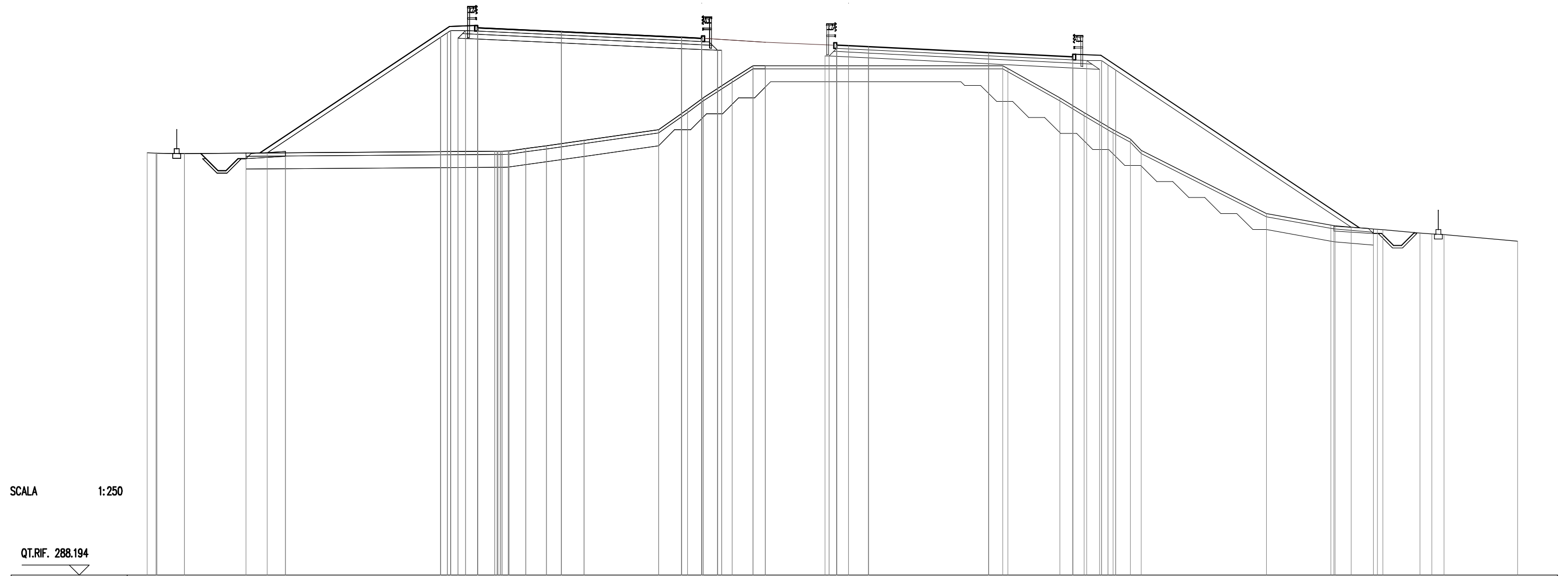
| RILEVATI | |
|------------------|------------|
| RILEVATO | 197.323 mq |
| TERRENO VEGETALE | 36.801 m |

| SOVRASTRUTTURA STRADALE | |
|-------------------------|----------|
| STRATI LEGATI | 28.741 m |
| MISTO CEMENTATO | 30.824 m |
| MISTO GRANULARE | 31.740 m |

| DIFESA IDRAULICA | |
|--------------------|----------|
| MATERASSO DRENANTE | 1.384 mq |

SEZIONE N. : 1005A
 QT. PROGETTO : 321.710
 DIST.PROG. : 25120.00

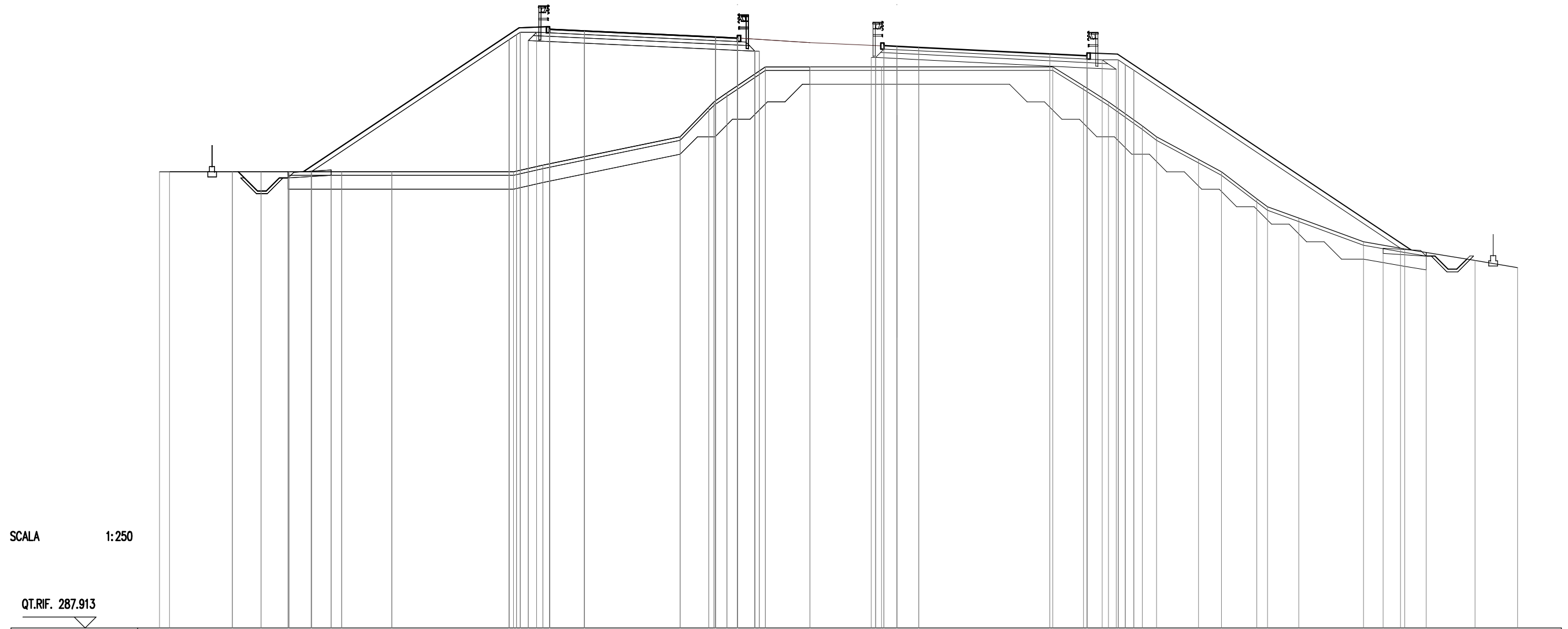
SEZIONE N. : 1005A
 QT. PROGETTO : 321.253
 DIST.PROG. : 25107.00
 DIST.PREC. : 7.00
 DIST.SUCC. : 18.00



| QUOTE TERRENO | 314.56 314.54 314.54 314.52 | | 314.66 314.66 314.66 314.67 314.67 314.83 315.00 315.34 | 316.00 | 317.27 317.93 318.00 | 319.17 | 320.00 320.00 | 320.00 | 320.00 319.82 | 318.00 317.07 | 316.00 315.42 314.72 | 310.77 | 310.04 310.00 | 309.78 309.76 | 309.54 309.50 309.46 | 309.04 |
|---------------------|--------------------------------------|--------|--|--------|----------------------------|------------------|------------------|--------------|--------------------------------------|------------------|--------------------------------------|--------|------------------|------------------|----------------------------|--------|
| DIST.PARZ. TERRENO | 0.54 1.72 | 19.38 | 1.05 1.29 2.35 | 4.65 | 1.81 | 0.88 1.81 | 1.29 0.78 | 5.19 | 9.64 | 3.25 | 1.51 1.81 1.08 0.88 | 7.82 | 4.02 | 2.65 | 2.32 0.74 0.77 | 4.59 |
| QUOTE PROGETTO | | 314.55 | 322.45 322.52 322.37 322.37 322.17 322.57 | 322.12 | | 321.77 321.71 | | | 321.09 321.29 321.25 321.19 | 320.82 | 320.56 320.36 320.71 320.65 | | | 309.87 | | |
| DIST.PARZ. PROGETTO | | 11.85 | 1.57 | 5.24 | 7.50 | 1.25 | 8.43 | 0.74 1.25 | 7.50 | 5.26 | 1.57 | 16.15 | | | | |

| | |
|-------------------------|------------|
| SCAVI E BONIFICHE | |
| STERRO | 1.511 mq |
| SCOTICO | 69.602 m |
| BONIFICA RILEVATO | 67.100 mq |
| FOSSO (SEZ. OBBL.) | 2.845 mq |
| RILEVATI | |
| RILEVATO | 160.826 mq |
| TERRENO VEGETALE | 38.165 m |
| SOVRASTRUTTURA STRADALE | |
| STRATI LEGATI | 22.370 m |
| MISTO CEMENTATO | 24.453 m |
| MISTO GRANULARE | 25.369 m |
| DIFESA IDRAULICA | |
| MATERASSO DRENANTE | 1.385 mq |

SEZIONE N. : 1006 SEZIONE N. : 1006
 QT. PROGETTO : 321.645 QT. PROGETTO : 321.177
 DIST.PROG. : 25138.49 DIST.PROG. : 25125.00
 DIST.PREC. : 18.00
 DIST.SUCC. : 2.00



| | | | | | | | | | | | | | | | | | | | | | | | | | | | | | | | | | | | |
|---------------------|--------|--------|--------|--------|--------|--------|--------|--------|--------|--------|--------|--------|--------|--------|--------|--------|--------|--------|--------|--------|--------|--------|--------|--------|--------|--------|--------|--------|--------|--------|--------|--------|--------|--------|--------|
| QUOTE TERRENO | 314.00 | 314.00 | 314.00 | 314.00 | 314.00 | 314.00 | 314.00 | 314.00 | 314.00 | 314.00 | 314.00 | 314.38 | 316.00 | 317.70 | 318.00 | 318.52 | 318.92 | 320.00 | 320.00 | 320.00 | 320.00 | 320.00 | 318.91 | 318.00 | 316.63 | 316.00 | 314.71 | 314.00 | 312.46 | 312.00 | 311.35 | 310.00 | 309.59 | 308.93 | 308.52 |
| DIST.PARZ. TERRENO | 0.57 | 3.61 | 1.64 | 1.60 | 1.28 | 1.73 | 2.87 | 6.97 | 1.69 | 7.84 | 1.65 | 0.74 | 0.60 | 1.60 | 2.55 | 4.10 | 0.88 | 8.92 | 1.76 | 1.43 | 1.94 | 0.81 | 2.40 | 1.32 | 2.02 | 0.61 | 1.79 | 3.70 | 2.36 | 4.03 | 2.43 | | | | |
| QUOTE PROGETTO | | | | 314.00 | | | | | 322.24 | 322.30 | 321.95 | 321.95 | 321.95 | 321.95 | 321.95 | 322.05 | | | 321.70 | 321.64 | | 321.01 | 321.21 | 321.18 | 321.12 | | 320.75 | 320.64 | 320.44 | 320.79 | 320.73 | | | 309.53 | |
| DIST.PARZ. PROGETTO | | | | | | | 12.35 | | 1.57 | 2.00 | 7.50 | 1.25 | 8.38 | 0.74 | 1.25 | 7.50 | 2.13 | 1.57 | | | | | | | | 16.79 | | | | | | | | | |

VIADOTTO ARENELLA III
PROGR. 25+156.86 - 25+773.74

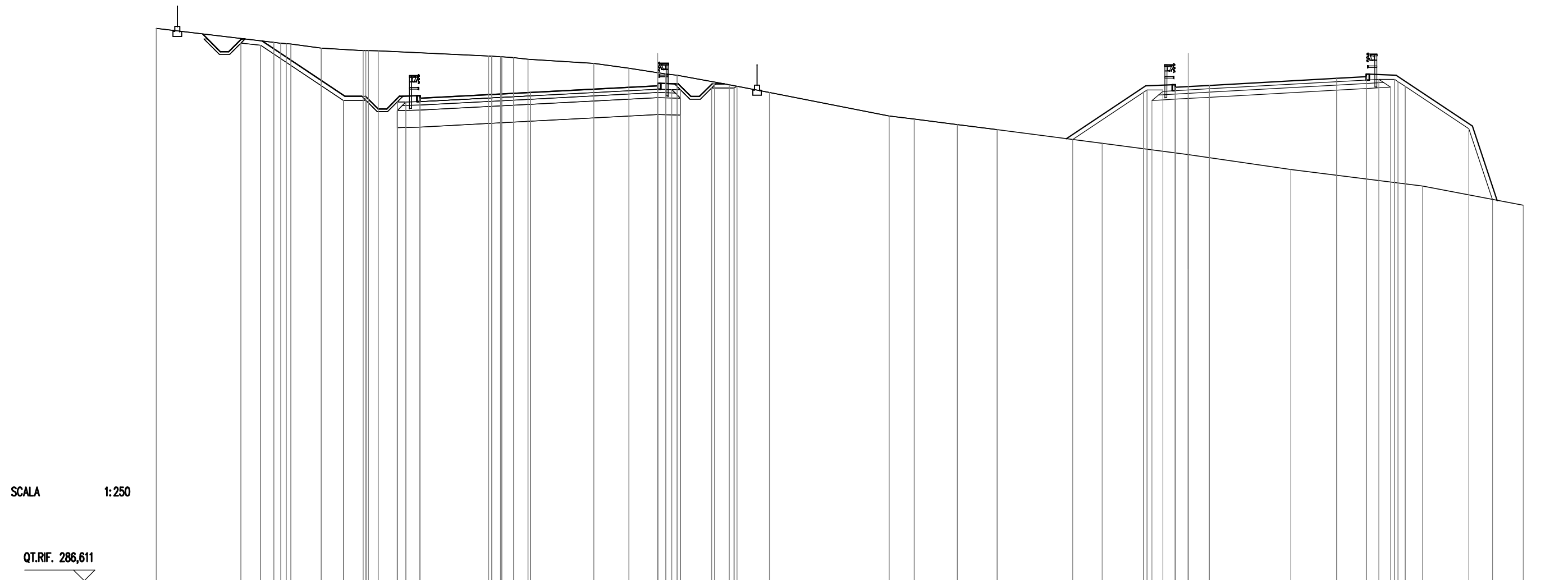
| SCAVI E BONIFICHE | |
|--------------------|-----------|
| STERRO | 71,488 mq |
| BONIFICA RILEVATO | 36,194 mq |
| FOSSO (SEZ. OBBL.) | 9,750 mq |

| RILEVATI | |
|------------------|-----------|
| RILEVATO | 95,197 mq |
| TERRENO VEGETALE | 27,806 m |

| SOVRASTRUTTURA STRADALE | |
|-------------------------|----------|
| STRATI LEGATI | 25,252 m |
| MISTO CEMENTATO | 28,800 m |
| MISTO GRANULARE | 27,259 m |

SEZIONE N. : 1032
 QT. PROGETTO : 315,780
 DIST.PROG. : 25781,09

SEZIONE N. : 1032
 QT. PROGETTO : 315,732
 DIST.PROG. : 25775,00
 DIST.PREC. : 1,26
 DIST.SUCC. : 25,00



SCALA 1:250

QT.RIF. 286,611

| QUOTE TERRENO | 319,17 | 318,34 | 318,28 | 318,26 | 318,25 | 318,00 | 317,85 | 317,85 | 317,85 | 317,84 | 317,53 | 317,52 | 317,50 | 317,49 | 317,44 | 317,35 | 317,10 | 316,81 | 316,55 | 316,48 | 316,41 | 316,00 | 315,84 | 315,39 | 314,00 | 313,82 | 313,49 | 313,19 | 312,39 | 311,73 | 310,84 | 309,87 | 308,74 |
|------------------|--------|--------|--------|--------|--------|--------|--------|--------|--------|--------|--------|--------|--------|--------|--------|--------|--------|--------|--------|--------|--------|--------|--------|--------|--------|--------|--------|--------|--------|--------|--------|--------|--------|
| DIST.PARZ. TERR. | 6,92 | 0,42 | 1,78 | 2,47 | 0,56 | 6,51 | 0,82 | 0,88 | 0,85 | 3,87 | 2,08 | 1,70 | 0,47 | 0,67 | 2,19 | 0,87 | 2,37 | 7,05 | 1,48 | 2,54 | 2,34 | 6,18 | 5,07 | 6,05 | 7,76 | 5,94 | | | | | | | |
| QUOTE PROGETTO | | 318,42 | 315,16 | 315,16 | 315,16 | 315,20 | 314,85 | 314,85 | 314,85 | 315,05 | 315,39 | 315,78 | 315,93 | 315,90 | 315,90 | 315,90 | 312,66 | 315,78 | 315,84 | 315,69 | 315,49 | 315,73 | 315,80 | 316,22 | 316,32 | 316,12 | 316,47 | 316,41 | 313,41 | 309,01 | | | |
| DIST.PARZ. PROG. | | 4,88 | 1,00 | 2,42 | 0,82 | 6,50 | | | | 7,50 | | 0,82 | 2,42 | 0,49 | | 20,15 | 4,68 | 1,57 | 0,76 | 1,25 | 7,50 | 1,74 | 1,57 | 4,50 | 1,47 | | | | | | | | |

| | |
|--------------------|------------|
| SCAVI E BONIFICHE | |
| STERRO | 204,079 mq |
| SCOTICO | 24,706 m |
| BONIFICA RILEVATO | 88,539 mq |
| FOSSO (SEZ. OBBL.) | 32,064 mq |

| | |
|------------------|-----------|
| RILEVATI | |
| RILEVATO | 36,326 mq |
| TERRENO VEGETALE | 38,755 m |

| | |
|-------------------------|----------|
| SOVRASTRUTTURA STRADALE | |
| STRATI LEGATI | 23,844 m |
| MISTO CEMENTATO | 27,392 m |
| MISTO GRANULARE | 25,851 m |

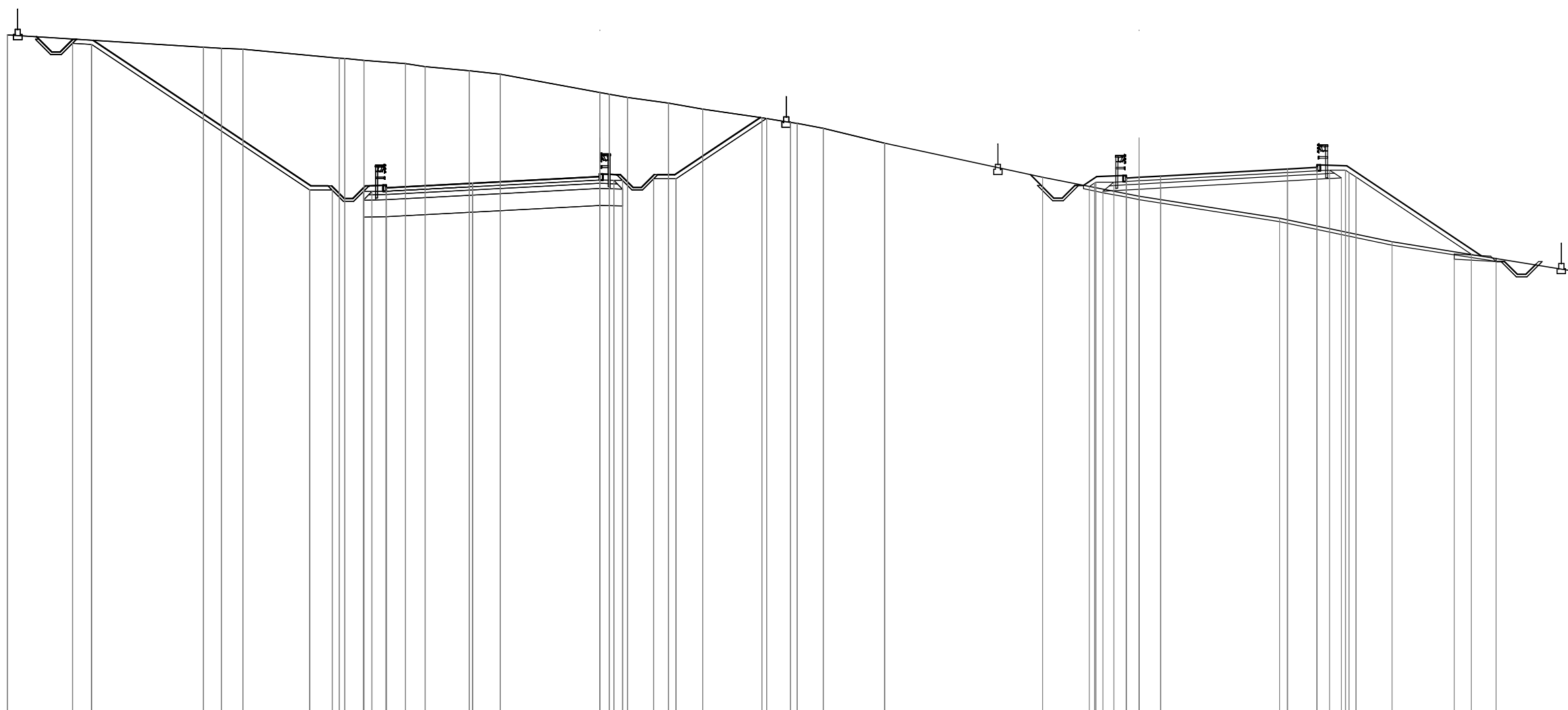
| | |
|--------------------|----------|
| DIFESA IDRAULICA | |
| MATERASSO DRENANTE | 0,692 mq |

SEZIONE N. : 1033
 QT. PROGETTO : 315,152
 DIST.PROG. : 25805,31

SEZIONE N. : 1033
 QT. PROGETTO : 315,107
 DIST.PROG. : 25800,00
 DIST.PREC. : 25,00
 DIST.SUCC. : 23,00

SCALA 1:300

QT.RIF. 283,531

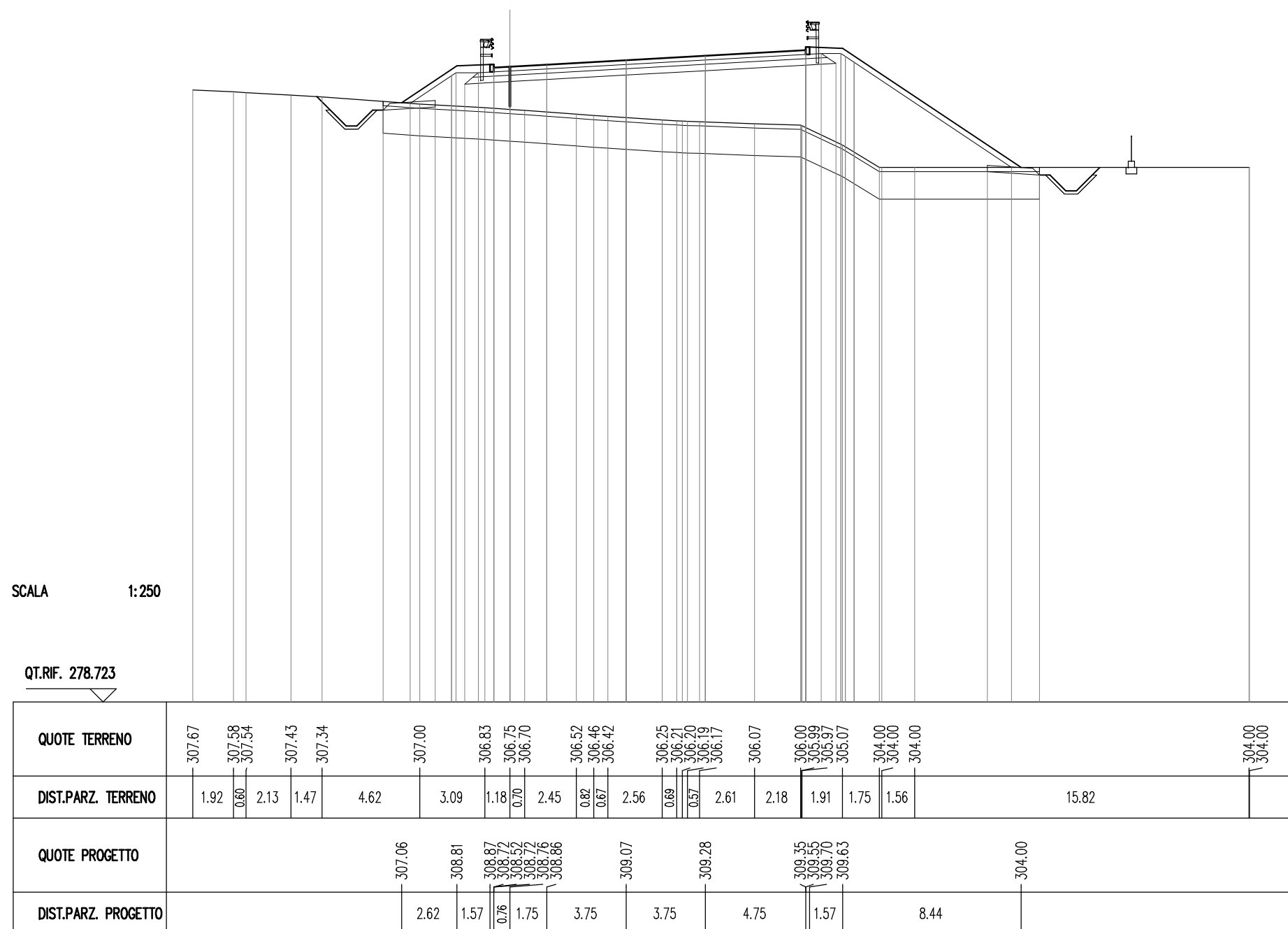


| | | | | | | | | | | | | | | | | | | | | | | | | | | | | | | | | | | | | | | | | |
|------------------|--------|--------|-------|--------|--------|--------|--------|--------|--------|--------|--------|--------|--------|--------|--------|--------|--------|--------|--------|--------|--------|--------|--------|--------|------|--------|--------|--------|--------|--------|--------|--------|--------|--------|--------|--------|--------|--------|--|--------|
| QUOTE TERRENO | 323,50 | | | 322,77 | 322,71 | 322,66 | | 322,12 | 322,11 | 322,00 | 321,80 | 321,63 | 321,39 | 321,19 | | 320,10 | 320,00 | 319,82 | 319,48 | 319,13 | 318,62 | 318,34 | 318,29 | 318,00 | | 317,12 | 317,12 | | 315,12 | | 313,99 | | 312,69 | | 311,32 | | 309,54 | | | |
| DIST.PARZ. TERR. | | 11,55 | | 1,06 | 1,28 | 5,67 | | 1,12 | 2,45 | 1,16 | 2,61 | 1,82 | 5,87 | | 0,55 | 0,09 | 2,40 | 2,02 | 3,49 | 1,69 | 1,54 | 3,62 | | 9,30 | | 5,70 | | 8,27 | | 6,64 | | 11,00 | | | | | | | | |
| QUOTE PROGETTO | | 323,18 | | 314,61 | 314,61 | 314,61 | 314,64 | 314,29 | 314,49 | 314,29 | 314,49 | 314,76 | | 315,15 | 315,30 | 315,27 | 315,27 | 315,27 | | 318,63 | | | | | | 314,63 | 315,15 | 315,21 | 315,06 | 314,86 | 315,11 | 315,18 | | 315,60 | 315,69 | 315,49 | 315,84 | 315,78 | | 310,49 |
| DIST.PARZ. PROG. | | | 12,85 | 1,00 | 2,42 | 0,82 | | 5,09 | | 7,50 | | 0,82 | 2,42 | 1,00 | 5,05 | | 19,04 | | | | | | | | 0,78 | 1,57 | 0,76 | 1,25 | 7,50 | 1,74 | 1,57 | 7,93 | | | | | | | | |

GALLERIA NATURALE
COZZO GARLATTI
PROGR. 25+823.00 - 26+001.40

| | |
|-------------------------|-----------|
| SCAVI E BONIFICHE | |
| STERRO | 1.302 mq |
| SCOTICO | 31.603 m |
| BONIFICA RILEVATO | 40.381 mq |
| FOSSO (SEZ. OBBL.) | 4.283 mq |
| RILEVATI | |
| RILEVATO | 62.164 mq |
| TERRENO VEGETALE | 16.435 m |
| SOVRASTRUTTURA STRADALE | |
| STRATI LEGATI | 14.760 m |
| MISTO CEMENTATO | 16.236 m |
| MISTO GRANULARE | 16.768 m |
| DIFESA IDRAULICA | |
| MATERASSO DRENANTE | 1.388 mq |

SEZIONE N. : 1043A
 QT. PROGETTO : 308.764
 DIST.PROG. : 26053.75
 DIST.PREC. : 3.75
 DIST.SUCC. : 21.25



| SCAVI E BONIFICHE | |
|--------------------|-----------|
| STERRO | 35.112 mq |
| SCOTICO | 49.125 m |
| BONIFICA RILEVATO | 61.885 mq |
| FOSSO (SEZ. OBBL.) | 10.449 mq |

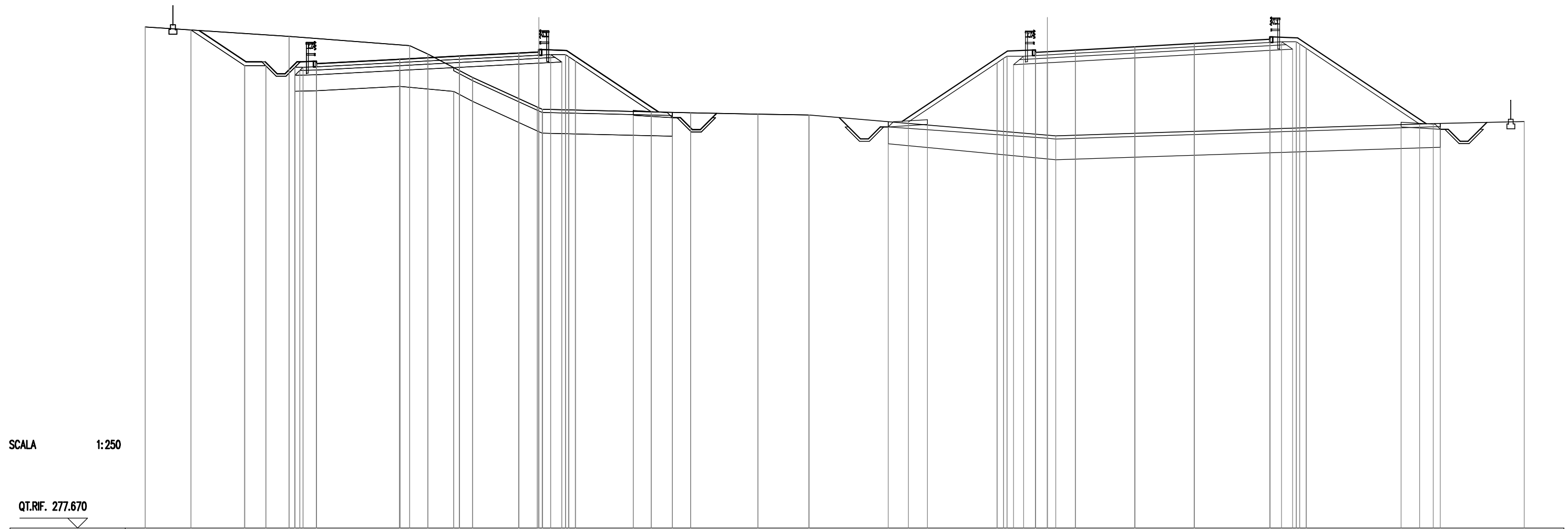
| RILEVATI | |
|------------------|------------|
| RILEVATO | 145.754 mq |
| TERRENO VEGETALE | 34.753 m |

| SOVRASTRUTTURA STRADALE | |
|-------------------------|----------|
| STRATI LEGATI | 37.403 m |
| MISTO CEMENTATO | 41.488 m |
| MISTO GRANULARE | 40.430 m |

| DIFESA IDRAULICA | |
|--------------------|----------|
| MATERASSO DRENANTE | 2.083 mq |

SEZIONE N. : 1045
 QT. PROGETTO : 307.601
 DIST.PROG. : 26095.58

SEZIONE N. : 1045
 QT. PROGETTO : 307.616
 DIST.PROG. : 26100.00
 DIST.PREC. : 25.00
 DIST.SUCC. : 25.00



SCALA 1:250

QT.RIF. 277.670

| QUOTE TERRENO | 309.18 | 308.58 | | | 308.00 | 307.47 | 306.00 | 304.14 | 304.10 | 304.00 | 304.00 | 303.78 | 303.69 | 303.63 | 302.37 | 302.32 | 303.10 | 303.23 | | | | | | | | | | |
|------------------|--------|--------|--------|--------|--------|--------|--------|--------|--------|--------|--------|--------|--------|--------|--------|--------|--------|--------|--------|--------|--------|--------|--------|--------|--------|--------|--------|--------|
| DIST.PARZ. TERR. | 9.05 | 7.59 | | | 1.15 | 2.82 | 4.07 | 9.32 | | | 4.23 | 3.21 | 15.00 | 0.53 | 23.75 | | | 5.73 | | | | | | | | | | |
| QUOTE PROGETTO | 308.95 | 306.99 | 306.99 | 306.99 | 307.02 | 306.87 | 307.14 | 307.34 | 307.54 | 307.60 | 307.60 | 307.75 | 307.69 | 303.83 | 303.24 | 307.67 | 307.75 | 307.58 | 307.38 | 307.62 | 307.72 | 307.93 | 308.14 | 308.40 | 308.20 | 308.55 | 308.49 | 303.09 |
| DIST.PARZ. PROG. | 2.95 | 1.00 | 2.42 | 0.82 | 5.25 | 3.75 | 3.75 | 1.25 | 1.57 | 5.79 | 15.32 | | | 6.63 | 1.57 | 0.75 | 1.75 | 3.75 | 3.75 | 4.75 | 1.57 | 8.10 | | | | | | |

| SCAVI E BONIFICHE | |
|--------------------|-----------|
| STERRO | 1.189 mq |
| SCOTICO | 46.713 m |
| BONIFICA RILEVATO | 60.144 mq |
| FOSSO (SEZ. OBBL.) | 9.971 mq |

| RILEVATI | |
|------------------|------------|
| RILEVATO | 245.371 mq |
| TERRENO VEGETALE | 44.886 m |

| SOVRASTRUTTURA STRADALE | |
|-------------------------|----------|
| STRATI LEGATI | 28.756 m |
| MISTO CEMENTATO | 31.841 m |
| MISTO GRANULARE | 32.861 m |

| DIFESA IDRAULICA | |
|--------------------|----------|
| MATERASSO DRENANTE | 1.403 mq |

SEZIONE N. : 1046

SEZIONE N. : 1046

QT. PROGETTO : 307.051

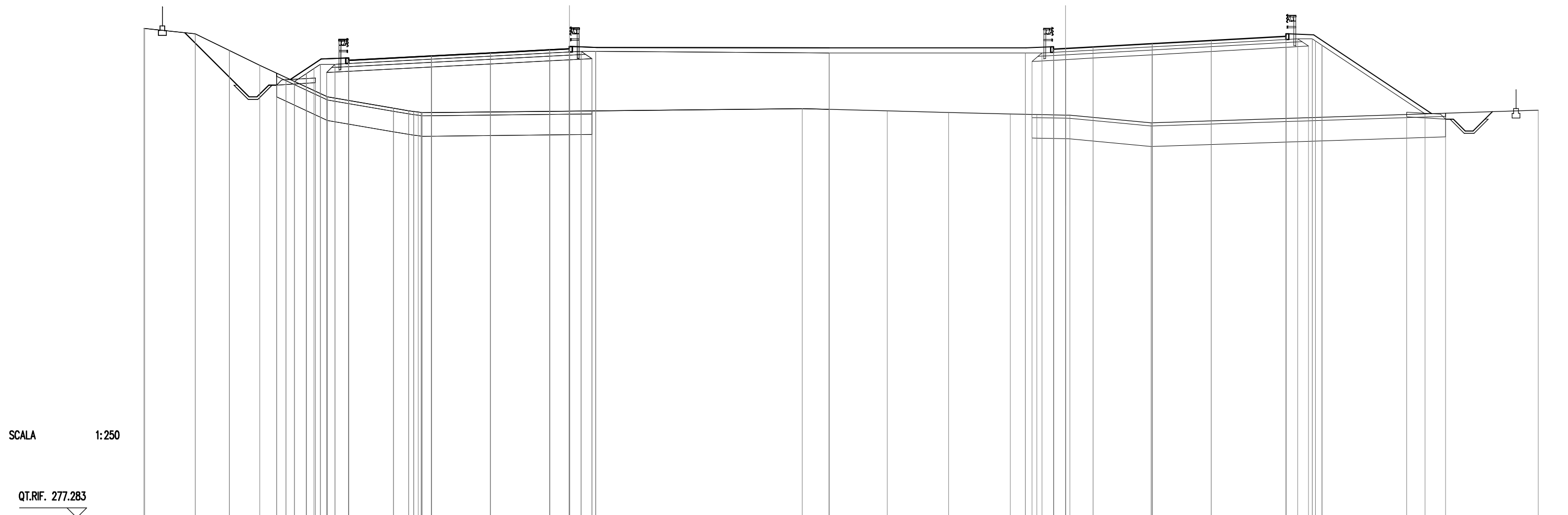
QT. PROGETTO : 307.055

DIST.PROG. : 26119.80

DIST.PROG. : 26125.00

DIST.PREC. : 25.00

DIST.SUCC. : 25.00



SCALA 1:250

QT.RIF. 277.283

| | | | | | | | | | | | | | | | | | | | | | | | | | | | | | | | | |
|---------------------|--------|--------|--------|--------|--------|--------|--------|--------|--------|--------|--------|--------|--------|--------|--------|--------|--------|--------|--------|--------|--------|--------|--------|--------|--------|--------|--------|--------|--------|--------|--------|--------|
| QUOTE TERRENO | 308.35 | 308.35 | 308.00 | 306.94 | 306.00 | 305.23 | 304.00 | 303.28 | 303.12 | 303.07 | 303.04 | 303.01 | 303.00 | 303.10 | 303.25 | 303.21 | 303.11 | 303.01 | 302.91 | 302.88 | 302.84 | 302.84 | 302.35 | 303.15 | | | | | | | | |
| DIST.PARZ. TERRENO | 3.20 | 2.17 | 1.93 | 1.66 | 2.64 | 4.19 | 0.96 | 9.35 | 14.77 | 1.72 | 3.69 | 3.89 | 3.92 | 1.68 | 1.82 | 5.15 | 24.58 | | | | | | | | | | | | | | | |
| QUOTE PROGETTO | | | | | 305.10 | 306.41 | 306.47 | 306.12 | 306.32 | 306.12 | 306.32 | 306.59 | 306.79 | 306.99 | 307.05 | 307.05 | 307.20 | 307.14 | 307.11 | 307.18 | 307.03 | 306.83 | 307.03 | 307.07 | 307.17 | 307.38 | 307.58 | 307.85 | 307.65 | 308.00 | 307.94 | 302.93 |
| DIST.PARZ. PROGETTO | | | | | 1.96 | 1.57 | 5.25 | 3.75 | 3.75 | 1.25 | 1.57 | 14.74 | | | | | | | 12.49 | 1.57 | 0.76 | 1.75 | 3.75 | 3.75 | 4.74 | 1.57 | 7.50 | | | | | |

| SCAVI E BONIFICHE | |
|--------------------|-----------|
| STERRO | 1.249 mq |
| SCOTICO | 46.162 m |
| BONIFICA RILEVATO | 59.984 mq |
| FOSSO (SEZ. OBBL.) | 4.674 mq |

| RILEVATI | |
|------------------|------------|
| RILEVATO | 199.779 mq |
| TERRENO VEGETALE | 44.144 m |

| SOVRASTRUTTURA STRADALE | |
|-------------------------|----------|
| STRATI LEGATI | 28.759 m |
| MISTO CEMENTATO | 31.845 m |
| MISTO GRANULARE | 32.865 m |

| DIFESA IDRAULICA | |
|--------------------|----------|
| MATERASSO DRENANTE | 1.389 mq |

SEZIONE N. : 1047

SEZIONE N. : 1047

QT. PROGETTO : 306.563

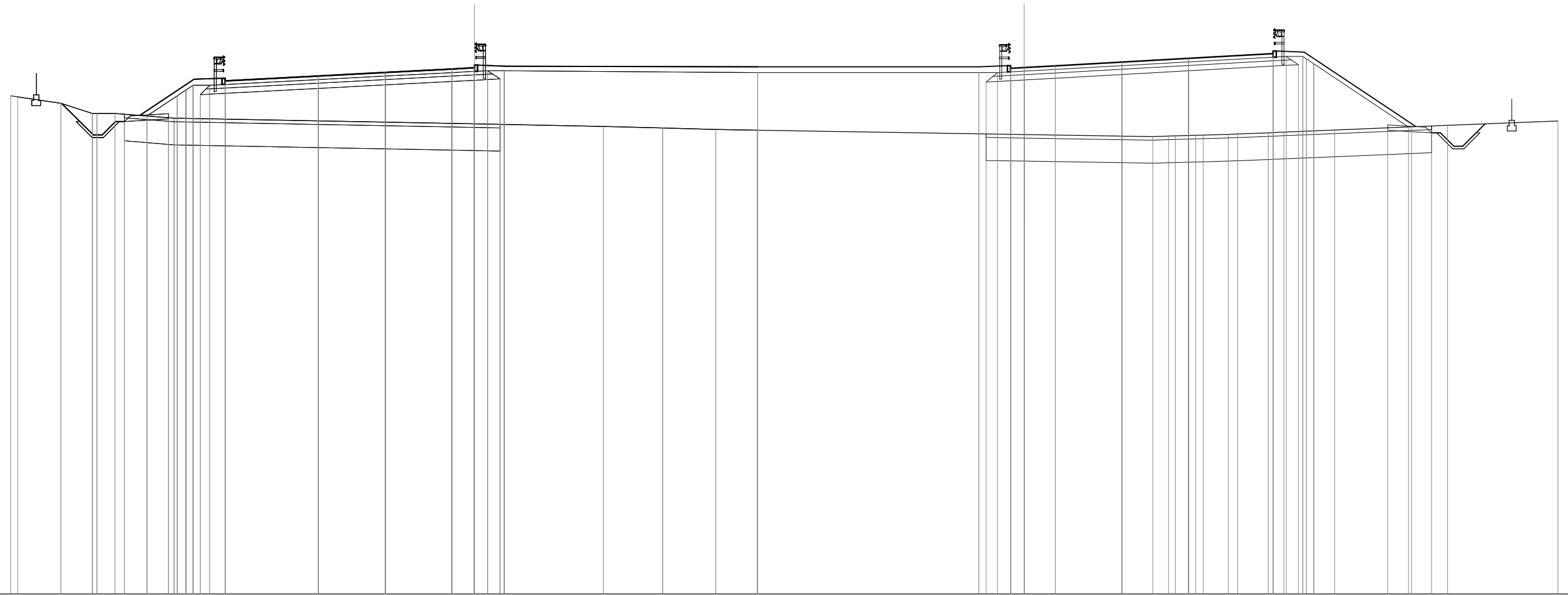
QT. PROGETTO : 306.556

DIST.PROG. : 26144.03

DIST.PROG. : 26150.00

DIST.PREC. : 25.00

DIST.SUCC. : 25.00



SCALA 1:250

QT.RIF. 276.979

| QUOTE TERRENO | 304.99 304.93 | 304.57 | 304.00 304.00 304.00 | 303.73 | | 303.41 | | 303.27 | 303.18 | 303.10 | 303.06 | | 302.81 | | 302.70 302.72 302.73 | 302.76 302.78 | 302.82 302.84 | 302.91 302.95 | 303.06 | 303.24 | 303.33 | 303.58 |
|---------------------|------------------|--------|----------------------------|--------|--------|--|--------|--------|--------|--------------------------------------|--------|------|--------|--|----------------------------|------------------|------------------|--------------------------------------|--------|--------|--------|--------|
| DIST.PARZ. TERRENO | 2.43 | 1.77 | 1.01 | 3.33 | 16.88 | 7.25 | 3.34 | 2.98 | 2.34 | 15.00 | 7.22 | 0.89 | 1.14 | 0.43 | 1.40 | 0.53 | 1.72 | 0.87 | 2.86 | 4.31 | 2.04 | 6.20 |
| QUOTE PROGETTO | | | | 303.89 | 305.92 | 305.98 305.63 305.83 305.62 305.85 | 306.10 | 306.30 | 306.50 | 306.56 306.56 306.71 306.61 | 306.62 | | 306.62 | 306.69 306.54 306.74 306.54 306.58 306.68 | 306.89 | 307.09 | | 307.36 307.16 307.51 307.45 | | 303.25 | | |
| DIST.PARZ. PROGETTO | | | | 3.04 | 1.57 | 5.25 | 3.75 | 3.75 | 1.25 | 1.57 | 14.17 | | 1.57 | 0.76 | 1.74 | 3.75 | 3.75 | 4.75 | 1.57 | 6.29 | | |

| | |
|--------------------|-----------|
| SCAVI E BONIFICHE | |
| STERRO | 1.311 mq |
| SCOTICO | 43.463 m |
| BONIFICA RILEVATO | 56.486 mq |
| FOSSO (SEZ. OBBL.) | 5.291 mq |

| | |
|------------------|------------|
| RILEVATI | |
| RILEVATO | 120.131 mq |
| TERRENO VEGETALE | 40.261 m |

| | |
|-------------------------|----------|
| SOVRASTRUTTURA STRADALE | |
| STRATI LEGATI | 28.754 m |
| MISTO CEMENTATO | 31.839 m |
| MISTO GRANULARE | 32.859 m |

| | |
|--------------------|----------|
| DIFESA IDRAULICA | |
| MATERASSO DRENANTE | 1.389 mq |

SEZIONE N. : 1048

SEZIONE N. : 1048

QT. PROGETTO : 306.136

QT. PROGETTO : 306.120

DIST.PROG. : 26168.27

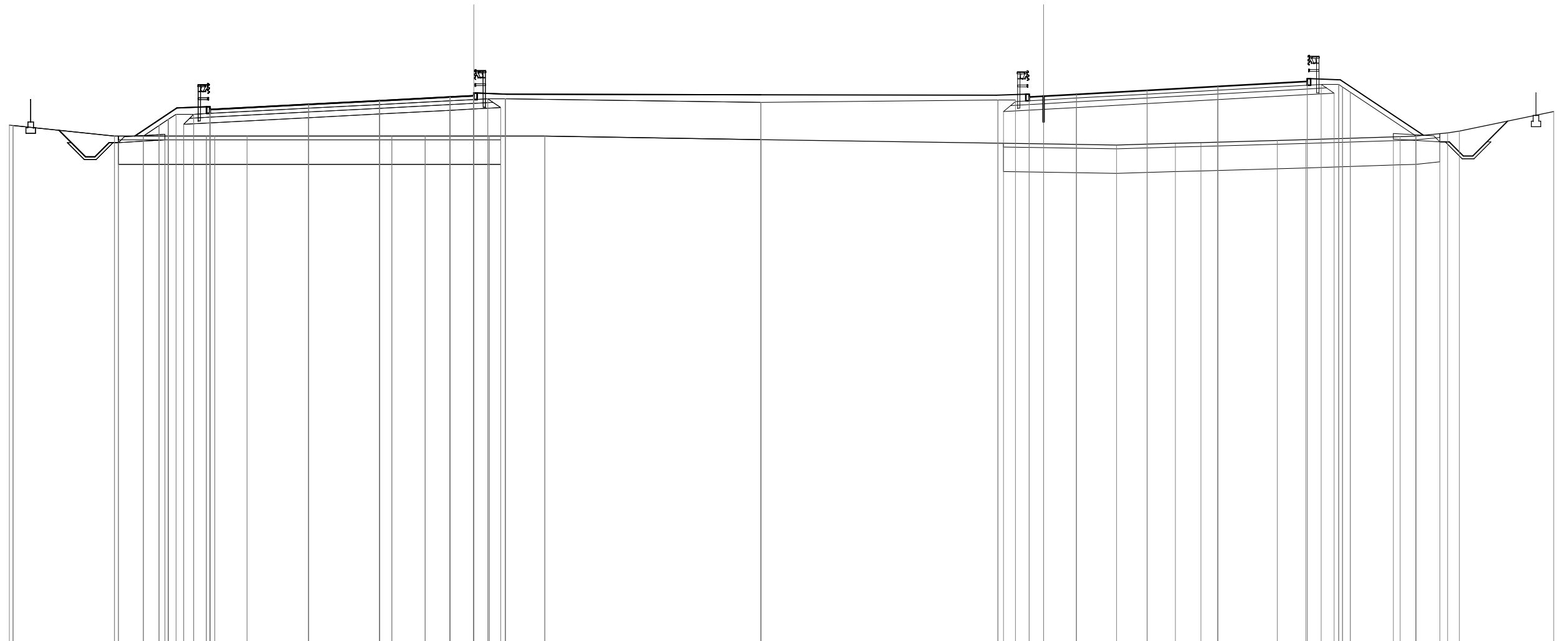
DIST.PROG. : 26175.00

DIST.PREC. : 25.00

DIST.SUCC. : 8.75

SCALA 1:250

QT.RIF. 277.163



| | | | | | | | | | | | | | | | | |
|---------------------|----------------------------|--------|--|--------|--------|--------|--------------------------------------|--------|--------|--|--------|------------------|--------------------------------------|------------------|------------------|--------|
| QUOTE TERRENO | 304.58 304.56 304.56 | 304.00 | 304.00 304.00 304.00 | 304.00 | 304.00 | 304.00 | 304.00 | 304.00 | 303.81 | 303.58 | 303.53 | 303.62 303.65 | 303.76 303.81 | 303.97 304.00 | 304.17 304.27 | 305.30 |
| DIST.PARZ. TERRENO | 5.37 | 4.88 | 0.45 1.71 | 7.69 | 1.77 | 2.58 | 0.82 2.94 | 11.47 | 15.00 | 3.87 | 3.13 | 1.35 4.05 | 1.52 5.01 | 0.82 1.69 | 0.63 5.00 | |
| QUOTE PROGETTO | | 304.00 | 305.49 305.55 305.20 305.40 305.20 305.40 | 305.68 | 305.87 | 306.07 | 306.14 306.14 306.29 306.22 | 306.20 | 306.17 | 306.23 306.08 305.88 306.08 306.12 306.22 | 306.43 | 306.64 | 306.90 306.70 307.05 306.99 | 304.04 | | |
| DIST.PARZ. PROGETTO | | 2.23 | 1.57 5.25 | 3.75 | 3.75 | 1.25 | 1.57 | 13.49 | 12.50 | 1.57 0.75 1.75 | 3.75 | 3.75 | 4.75 1.57 | 4.42 | | |

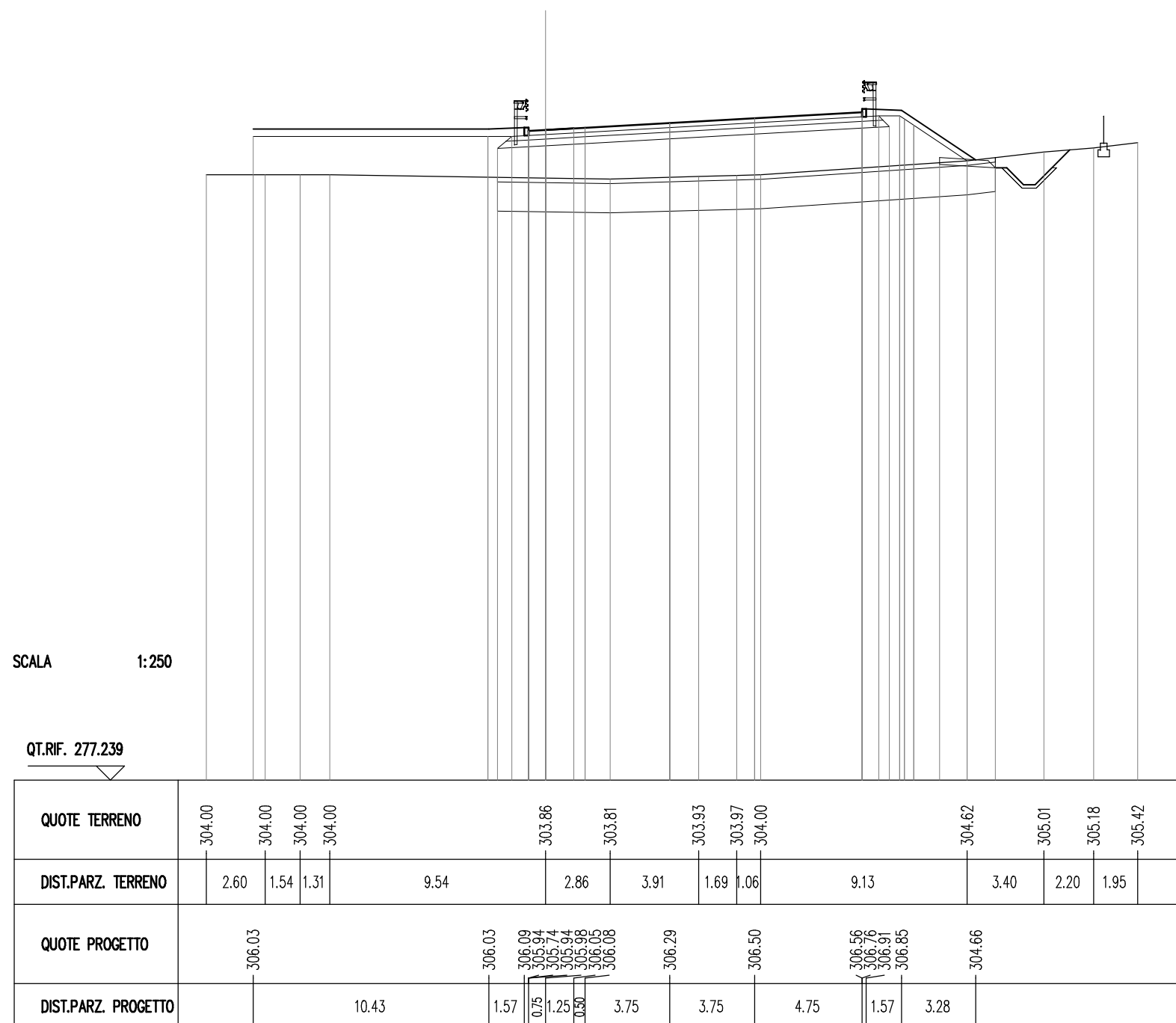
| | |
|--------------------|-----------|
| SCAVI E BONIFICHE | |
| STERRO | 0.611 mq |
| SCOTICO | 22.062 m |
| BONIFICA RILEVATO | 28.641 mq |
| FOSSO (SEZ. OBBL.) | 2.710 mq |

| | |
|------------------|-----------|
| RILEVATI | |
| RILEVATO | 52.425 mq |
| TERRENO VEGETALE | 17.518 m |

| | |
|-------------------------|----------|
| SOVRASTRUTTURA STRADALE | |
| STRATI LEGATI | 14.756 m |
| MISTO CEMENTATO | 16.233 m |
| MISTO GRANULARE | 16.676 m |

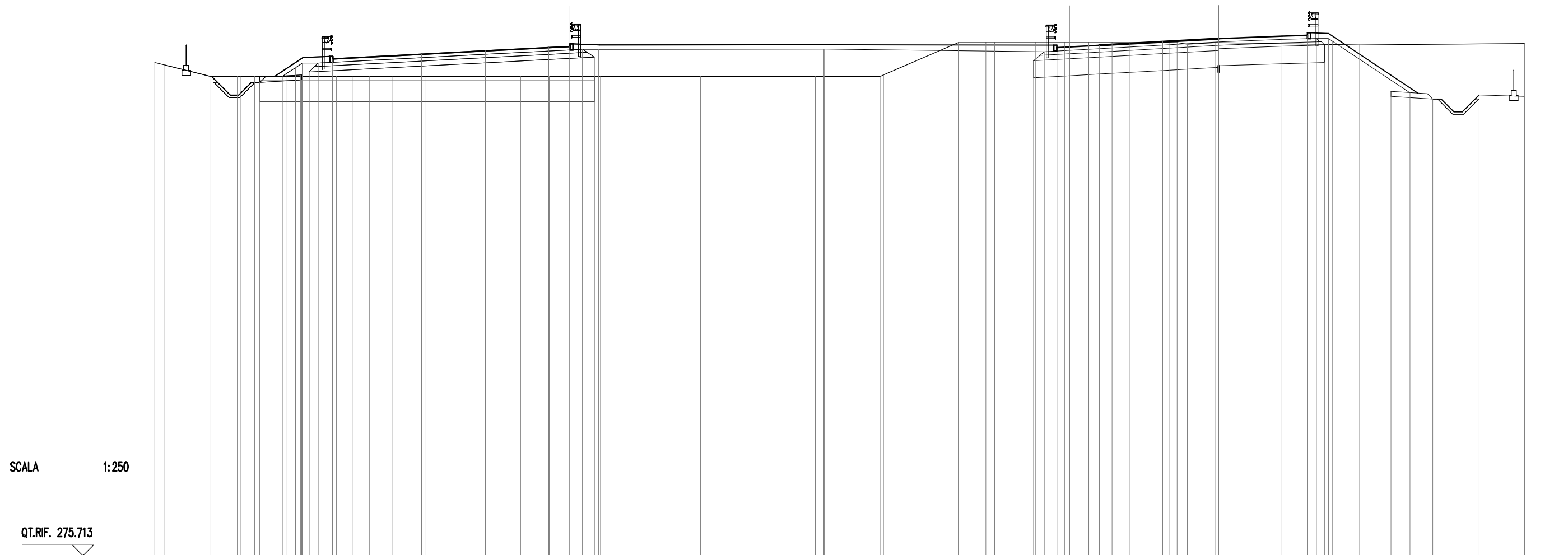
| | |
|--------------------|----------|
| DIFESA IDRAULICA | |
| MATERASSO DRENANTE | 0.696 mq |

SEZIONE N. : 1048A
 QT. PROGETTO : 305.982
 DIST.PROG. : 26183.75
 DIST.PREC. : 8.75
 DIST.SUCC. : 16.25



| | |
|-------------------------|-----------|
| SCAVI E BONIFICHE | |
| STERRO | 22.359 mq |
| SCOTICO | 19.746 m |
| BONIFICA | 10.924 mq |
| BONIFICA RILEVATO | 25.671 mq |
| FOSSO (SEZ. OBBL.) | 1.878 mq |
| RILEVATI | |
| RILEVATO | 44.143 mq |
| TERRENO VEGETALE | 31.980 m |
| SOVRASTRUTTURA STRADALE | |
| STRATI LEGATI | 23.556 m |
| MISTO CEMENTATO | 25.904 m |
| MISTO GRANULARE | 26.648 m |
| DIFESA IDRAULICA | |
| MATERASSO DRENANTE | 0.693 mq |

| | | |
|------------------------|------------------------|------------------------|
| SEZIONE N. : 1049 | SEZIONE N. : 1049 | SEZIONE N. : 3 |
| QT. PROGETTO : 305.771 | QT. PROGETTO : 305.746 | QT. PROGETTO : 306.272 |
| DIST.PROG. : 26192.53 | DIST.PROG. : 26200.00 | DIST.PROG. : 24.07 |
| | DIST.PREC. : 16.25 | |
| | DIST.SUCC. : 25.00 | |



SCALA 1:250

QT.RIF. 275.713

| QUOTE TERRENO | 304.83 | 304.68 | 304.00 | 304.00 | 304.00 | 304.00 | 304.00 | 304.00 | 304.00 | 304.00 | 304.00 | 304.00 | 304.00 | 304.00 | 304.00 | 304.00 | 304.10 | 306.00 | 306.00 | 306.00 | 306.00 | 306.00 | 306.00 | 306.00 | 306.00 | 306.00 | 306.00 | 306.00 | 305.86 | 305.95 | | |
|---------------------|--------|--------|--------|--------|--------|--------|--------|--------|--------|--------|--------|--------|--------|--------|--------|--------|--------|--------|--------|--------|--------|--------|--------|--------|--------|--------|--------|--------|--------|--------|--------|--------|
| DIST.PARZ. TERRENO | 0.99 | 2.71 | 1.57 | 0.80 | 2.73 | 2.11 | 0.92 | 1.04 | 1.31 | 2.01 | 5.58 | 1.69 | 1.23 | 1.81 | 5.90 | 6.78 | 0.51 | 3.31 | 4.42 | 1.63 | 0.51 | 2.43 | 1.71 | 1.13 | 1.38 | 1.06 | 2.31 | 0.47 | 0.61 | 1.68 | 8.33 | 9.74 |
| QUOTE PROGETTO | | | 304.00 | 305.13 | 305.19 | 304.84 | 305.04 | 304.84 | 305.04 | 305.31 | 305.51 | 305.71 | 305.77 | 305.77 | 305.86 | 305.87 | | 305.85 | 305.70 | 305.50 | 305.70 | 305.75 | 305.84 | 306.05 | 306.28 | 306.24 | 306.39 | 306.23 | 306.43 | 306.58 | 306.54 | 303.02 |
| DIST.PARZ. PROGETTO | | | 1.69 | 1.57 | 5.25 | 3.75 | 3.75 | 1.25 | 1.57 | 13.25 | | | | | 13.56 | | 0.75 | 1.75 | 3.75 | 3.30 | 3.75 | 1.50 | 1.07 | 5.27 | | | | | | | | |

| SCAVI E BONIFICHE | |
|--------------------|------------|
| STERRO | 118.264 mq |
| BONIFICA | 17.591 mq |
| BONIFICA RILEVATO | 36.690 mq |
| FOSSO (SEZ. OBBL.) | 18.457 mq |

| RILEVATI | |
|------------------|----------|
| TERRENO VEGETALE | 18.503 m |

| SOVRASTRUTTURA STRADALE | |
|-------------------------|----------|
| STRATI LEGATI | 29.169 m |
| MISTO CEMENTATO | 32.528 m |
| MISTO GRANULARE | 31.010 m |

| DIFESA IDRAULICA | |
|--------------------|----------|
| MATERASSO DRENANTE | 0.693 mq |

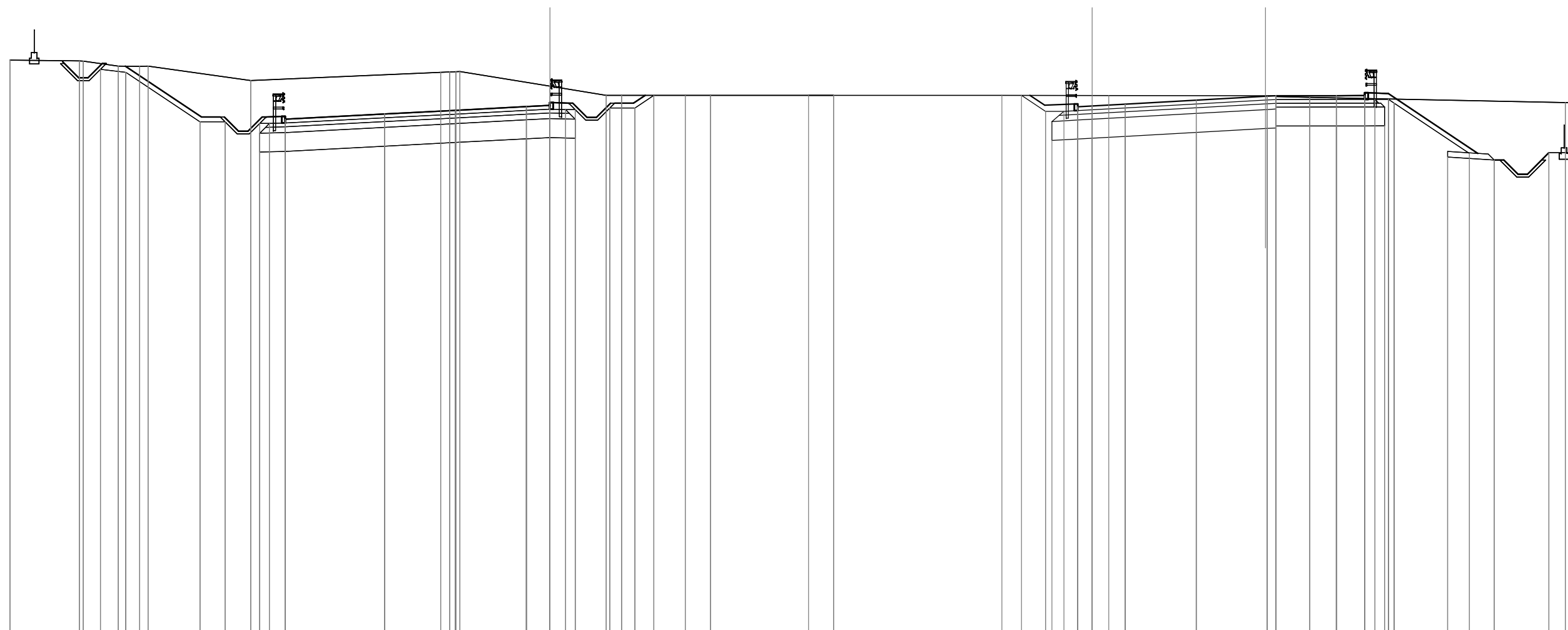
SEZIONE N. : 1050
 QT. PROGETTO : 305.468
 DIST.PROG. : 26216.81

SEZIONE N. : 1050
 QT. PROGETTO : 305.435
 DIST.PROG. : 26225.00
 DIST.PREC. : 25.00
 DIST.SUCC. : 25.00

SEZIONE N. : 5
 QT. PROGETTO : 305.977
 DIST.PROG. : 49.22

SCALA 1:250

QT.RIF. 277.573



| QUOTE TERRENO | 307.86 | 307.82 307.81 | 307.54 307.54 307.55 | 306.78 | 307.21 307.23 307.25 307.26 | 306.48 | 306.00 306.00 | 306.00 306.00 | 306.00 | 306.00 | 305.99 305.99 | 305.97 305.93 | 305.89 | 305.62 305.60 | | | | | | | | | | | | | |
|------------------|--------|------------------|----------------------------|------------------|--|--------|------------------|--------------------------------------|----------------------------|--------|------------------|------------------|--|------------------|------------------|--|------|------|--------|------|------|------|------|------|------|------|--|
| DIST.PARZ. TERR. | 3.67 | 1.85 | 1.14 0.44 | 5.43 | 10.04 | 0.48 | 4.77 | 2.97 | 0.81 | 3.37 | 1.33 | 5.18 | 1.33 | 8.89 | 4.78 | 0.88 | 8.84 | 1.79 | 13.52 | 0.70 | | | | | | | |
| QUOTE PROGETTO | | | 307.54 | 304.85 304.85 | 304.85 304.88 304.53 304.73 304.52 304.73 | 305.01 | 305.21 | 305.40 305.47 305.62 305.56 | 305.58 305.58 306.00 | | | 306.00 305.48 | 305.54 305.70 305.19 305.39 305.44 305.53 | 305.74 | 305.95 305.98 | 305.98 305.78 305.98 305.98 306.13 306.09 | | | 302.93 | | | | | | | | |
| DIST.PARZ. PROG. | | | 4.03 | 1.00 | 2.42 | 0.82 | 5.26 | 3.75 | 3.75 | 1.24 | 0.82 | 2.42 | 1.00 | 0.82 | 20.34 | 0.78 | 1.57 | 0.76 | 1.75 | 3.75 | 3.75 | 0.47 | 3.19 | 1.50 | 1.07 | 4.73 | |

| SCAVI E BONIFICHE | |
|--------------------|-----------|
| STERRO | 0.002 mq |
| SCOTICO | 42.536 m |
| BONIFICA RILEVATO | 12.482 mq |
| FOSSO (SEZ. OBBL.) | 2.057 mq |

| RILEVATI | |
|------------------|-----------|
| RILEVATO | 64.716 mq |
| TERRENO VEGETALE | 17.515 m |

| SOVRASTRUTTURA STRADALE | |
|-------------------------|----------|
| STRATI LEGATI | 25.703 m |
| MISTO CEMENTATO | 28.050 m |
| MISTO GRANULARE | 28.794 m |

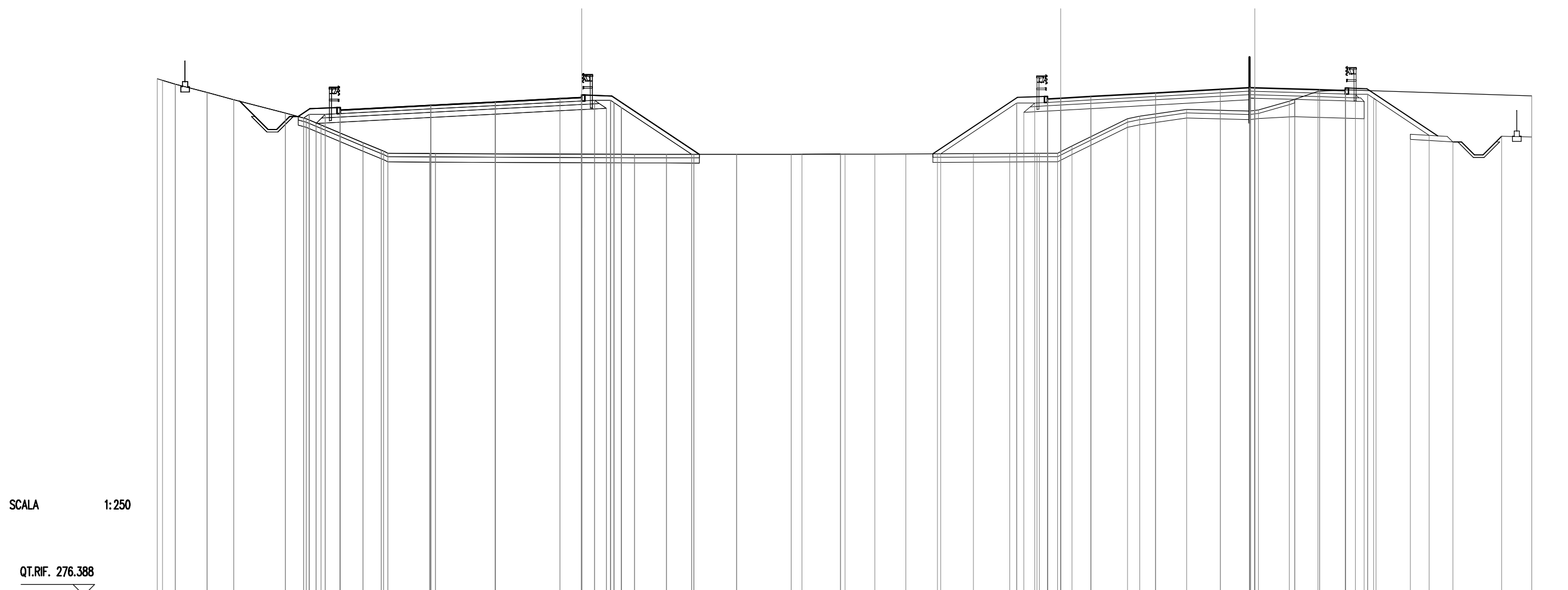
SEZIONE N. : 1051
 QT. PROGETTO : 305.226
 DIST.PROG. : 26241.11

SEZIONE N. : 1051
 QT. PROGETTO : 305.186
 DIST.PROG. : 26250.00
 DIST.PREC. : 25.00
 DIST.SUCC. : 25.00

SEZIONE N. : 7
 QT. PROGETTO : 305.788
 DIST.PROG. : 73.64

SCALA 1:250

QT.RIF. 276.388

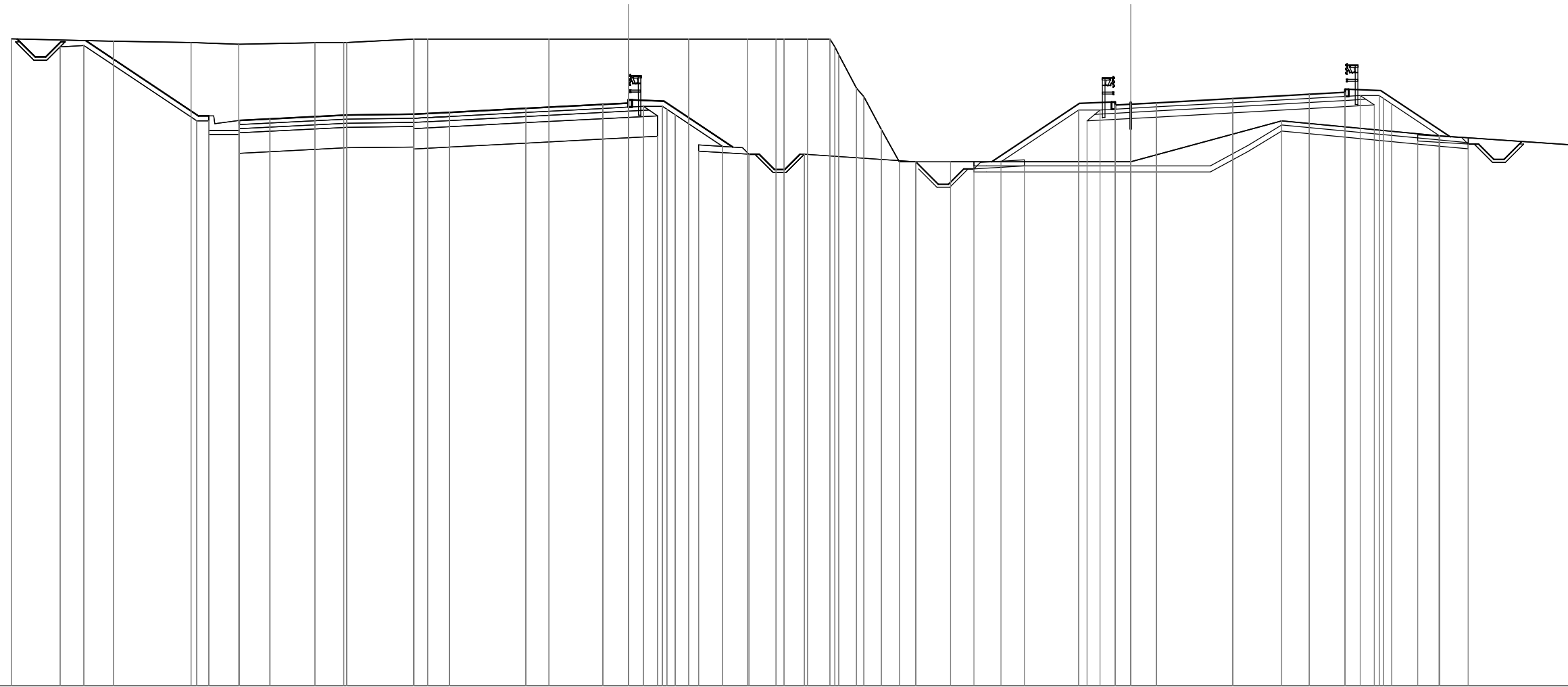


| QUOTE TERRENO | 306.32 | 306.22 | 306.00 | 305.53 | 305.10 | 304.33 | 304.00 | 303.64 | 302.61 | 302.18 | 302.12 | 302.00 | 301.98 | 301.98 | 301.95 | 301.93 | 301.93 | 301.93 | 301.93 | 301.93 | 301.93 | 301.93 | 301.94 | 301.94 | 301.94 | 301.95 | 301.96 | 301.97 | 301.98 | 301.99 | 302.00 | 302.00 | 302.00 | 302.09 | 302.42 | 304.00 | 304.15 | 304.54 | 304.44 | 304.51 | 305.01 | 305.59 | 305.67 | 305.32 |
|---------------------|--------|--------|--------|--------|--------|--------|--------|--------|--------|--------|--------|--------|--------|--------|--------|--------|--------|--------|--------|--------|--------|--------|--------|--------|--------|--------|--------|--------|--------|--------|--------|--------|--------|--------|--------|--------|--------|--------|--------|--------|--------|--------|--------|--------|
| DIST.PARZ. TERRENO | 0.74 | 1.85 | 1.55 | 2.99 | 1.20 | 0.86 | 2.43 | 1.06 | 2.42 | 8.48 | 3.06 | 1.85 | 1.58 | 2.48 | 3.16 | 0.62 | 2.24 | 1.72 | 1.80 | 1.83 | 2.09 | 2.10 | 1.57 | 1.05 | 0.65 | 3.23 | 0.70 | 2.72 | 3.64 | 0.52 | 1.79 | 1.66 | 1.61 | 10.78 | | | | | | | | | | |
| QUOTE PROGETTO | | | | | | 304.13 | 304.58 | 304.64 | 304.29 | 304.49 | 304.29 | 304.49 | 304.77 | 304.96 | 305.16 | 305.23 | 305.23 | 305.38 | 305.31 | 301.93 | 301.96 | 305.23 | 305.29 | 305.14 | 304.94 | 305.14 | 305.19 | 305.28 | 305.49 | 305.70 | 305.80 | 305.80 | 305.79 | 305.68 | 305.63 | 305.43 | 305.78 | 305.74 | 303.00 | | | | | |
| DIST.PARZ. PROGETTO | | | | | | 0.88 | 1.57 | 5.25 | 3.75 | 3.75 | 1.25 | 1.57 | 5.07 | 13.53 | 4.90 | 1.57 | 0.76 | 1.75 | 3.75 | 3.75 | 1.69 | 3.75 | 1.50 | 1.07 | 4.10 | | | | | | | | | | | | | | | | | | | |

CAVALCAVIA PROGR. 26+306.70

| SCAVI E BONIFICHE | |
|-------------------------|------------|
| STERRO | 166.461 mq |
| SCOTICO | 48.704 m |
| BONIFICA | 20.469 mq |
| BONIFICA RILEVATO | 14.510 mq |
| FOSSO (SEZ. OBBL.) | 21.656 mq |
| RILEVATI | |
| RILEVATO | 57.905 mq |
| TERRENO VEGETALE | 25.138 m |
| SOVRASTRUTTURA STRADALE | |
| STRATI LEGATI | 30.282 m |
| MISTO CEMENTATO | 32.502 m |
| MISTO GRANULARE | 34.810 m |
| DIFESA IDRAULICA | |
| MATERASSO DRENANTE | 2.077 mq |

SEZIONE N. : 1054 SEZIONE N. : 1054
QT. PROGETTO : 304.875 QT. PROGETTO : 304.816
DIST.PROG. : 26314.17 DIST.PROG. : 26325.00
DIST.PREC. : 18.30
DIST.SUCC. : 25.00



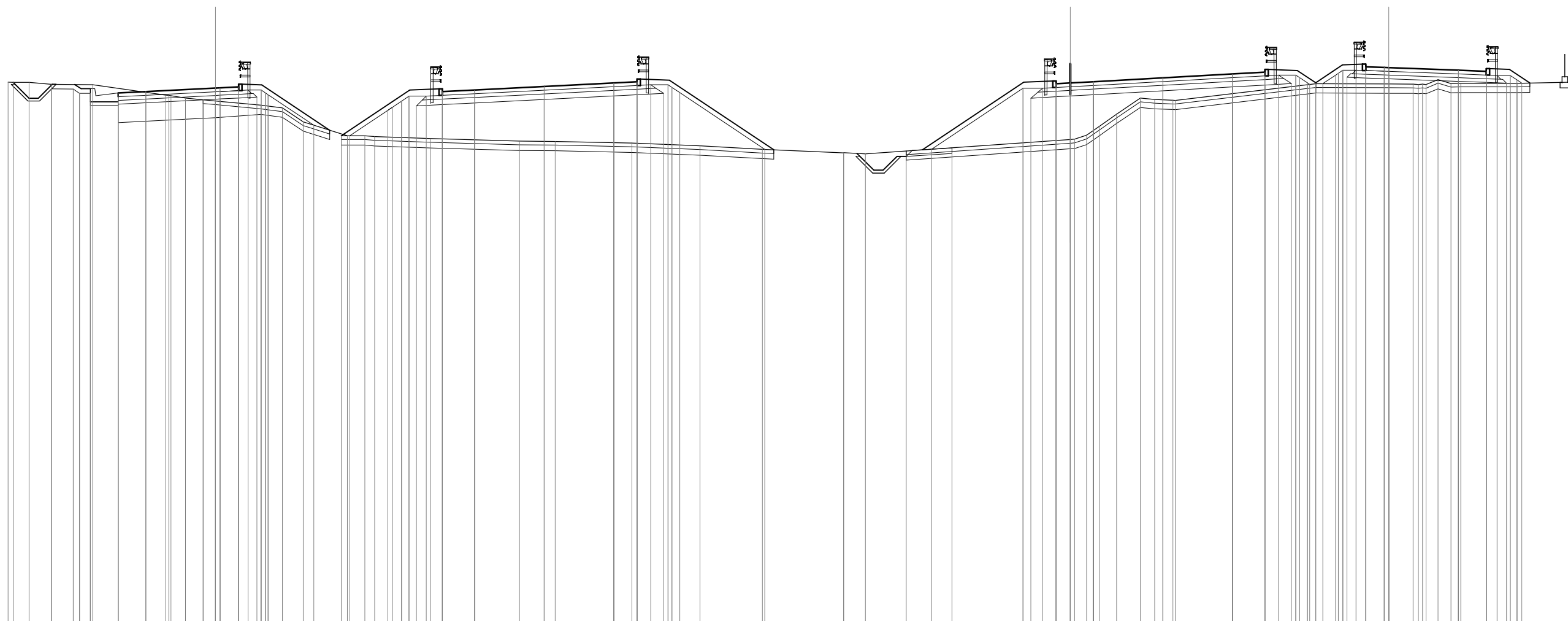
SCALA 1:250

QT.RIF. 276.381

| QUOTE TERRENO | 308.01 | 307.90 | 307.83 | 307.75 | 307.82 | 307.82 | 307.83 | 308.00 | 308.00 | 308.00 | 308.00 | 308.00 | 308.00 | 308.00 | 308.00 | 308.00 | 308.00 | 308.00 | 308.00 | 308.00 | 308.00 | 302.00 | 302.00 | 304.00 | 303.27 | 302.84 | | | | | |
|------------------|--------|--------|--------|--------|--------|--------|--------|--------|--------|--------|--------|--------|--------|--------|--------|--------|--------|--------|--------|--------|--------|--------|--------|--------|--------|--------|--------|--------|--------|--------|--------|
| DIST.PARZ. TERR. | | 4.99 | 3.80 | 2.34 | 3.72 | 1.41 | 3.28 | 0.67 | 5.93 | 3.90 | 2.94 | 2.87 | 1.40 | 1.15 | 1.10 | 0.86 | 0.86 | 0.88 | 0.80 | 1.71 | 8.81 | 7.39 | 304.00 | 7.71 | 6.34 | | | | | | |
| QUOTE PROGETTO | | 307.93 | 304.25 | 304.25 | 303.82 | 304.02 | 303.82 | 304.02 | 304.12 | 304.32 | 304.42 | 304.61 | 304.81 | 304.87 | 305.02 | 304.96 | 302.72 | 302.00 | 304.86 | 304.92 | 304.77 | 304.57 | 304.82 | 304.89 | 305.09 | 305.30 | 305.40 | 305.20 | 305.55 | 305.49 | 303.22 |
| DIST.PARZ. PROG. | | 5.52 | 0.50 | 1.50 | 1.50 | 3.75 | 3.28 | 1.75 | 3.75 | 3.75 | 1.25 | 1.57 | 3.36 | 12.68 | 4.29 | 1.57 | 0.76 | 1.25 | 3.75 | 3.75 | 1.74 | 1.57 | 3.41 | | | | | | | | |

| | |
|-------------------------|-----------|
| SCAVI E BONIFICHE | |
| STERRO | 0,742 mq |
| SCOTICO | 46,155 m |
| BONIFICA RILEVATO | 13,621 mq |
| FOSSO (SEZ. OBBL.) | 1,459 mq |
| RILEVATI | |
| RILEVATO | 68,637 mq |
| TERRENO VEGETALE | 25,252 m |
| SOVRASTRUTTURA STRADALE | |
| STRATI LEGATI | 21,752 m |
| MISTO CEMENTATO | 24,836 m |
| MISTO GRANULARE | 25,857 m |
| DIFESA IDRAULICA | |
| MATERASSO DRENANTE | 0,692 mq |

SEZIONE N. : 8 SEZIONE N. : 1055 SEZIONE N. : 25
 QT. PROGETTO : 304,546 QT. PROGETTO : 304,817 QT. PROGETTO : 305,641
 DIST.PROG. : 70,00 DIST.PROG. : 26350,00 DIST.PROG. : 227,73
 DIST.PREC. : 25,00
 DIST.SUCC. : 25,00



SCALA 1:250

QT.RIF. 275,527

| | | | | | | | | | | | | | | | | | |
|---------------------|--|--|----------------------------|--|--------|----------------------------|--------|------------------|--------|--------|--|--|--|--|--|----------------------|--------|
| QUOTE TERRENO | 304,86 304,85 304,85 304,75 304,73 | 304,16 304,15 304,14 304,00 303,85 | 303,62 303,47 302,73 | 301,97 301,97 301,87 301,93 | 301,82 | 301,68 | 301,67 | 301,58 301,57 | 301,43 | 301,24 | 301,06 301,06 301,00 | 301,77 301,79 302,00 302,48 303,13 | 304,00 303,93 303,89 303,88 | 304,78 | 304,76 304,76 304,74 304,75 304,74 305,00 304,79 304,80 | 304,80 | 304,86 |
| DIST.PARZ. TERRENO | 0,86 1,20 2,23 3,94 | 0,78 1,61 2,45 1,17 1,11 2,06 | 0,94 0,53 3,02 | 4,79 | 1,92 | 4,14 | 3,40 | 3,36 | 4,38 | 1,18 | 11,05 | 0,64 0,69 0,93 1,28 0,77 0,98 | 7,57 | 3,94 | 1,31 0,65 0,89 0,53 | 3,05 | 2,99 |
| QUOTE PROGETTO | 304,74 304,51 304,51 304,08 304,28 304,36 | 304,55 304,56 304,61 304,41 304,76 304,72 | 302,27 301,97 | 304,44 304,50 304,35 304,15 304,44 | 304,63 | 304,82 304,88 305,03 | 304,97 | 301,22 | 301,22 | 304,86 | 304,92 304,77 304,57 304,77 304,82 304,89 | 305,10 | 305,31 305,40 305,20 305,55 305,49 304,83 | 305,79 305,84 305,69 305,49 305,65 305,64 | 305,50 305,45 305,25 305,60 305,55 304,82 | | |
| DIST.PARZ. PROGETTO | 0,50 1,50 1,50 | 3,75 1,00 1,07 3,67 | 0,62 3,70 | 1,57 1,75 3,75 | 3,75 | 1,25 1,57 | 5,62 | 8,02 | 5,47 | 1,57 | 0,76 1,25 3,75 | 3,75 | 1,74 1,57 0,99 1,45 1,07 | 1,00 | 3,75 | 1,50 1,07 1,11 | |

| | |
|--------------------|-----------|
| SCAVI E BONIFICHE | |
| SCOTICO | 52,387 m |
| BONIFICA RILEVATO | 15,423 mq |
| FOSSO (SEZ. OBBL.) | 1,962 mq |

| | |
|------------------|-----------|
| RILEVATI | |
| RILEVATO | 97,528 mq |
| TERRENO VEGETALE | 28,539 m |

| | |
|-------------------------|----------|
| SOVRASTRUTTURA STRADALE | |
| STRATI LEGATI | 22,001 m |
| MISTO CEMENTATO | 24,346 m |
| MISTO GRANULARE | 25,090 m |

| | |
|--------------------|----------|
| DIFESA IDRAULICA | |
| MATERASSO DRENANTE | 0,692 mq |

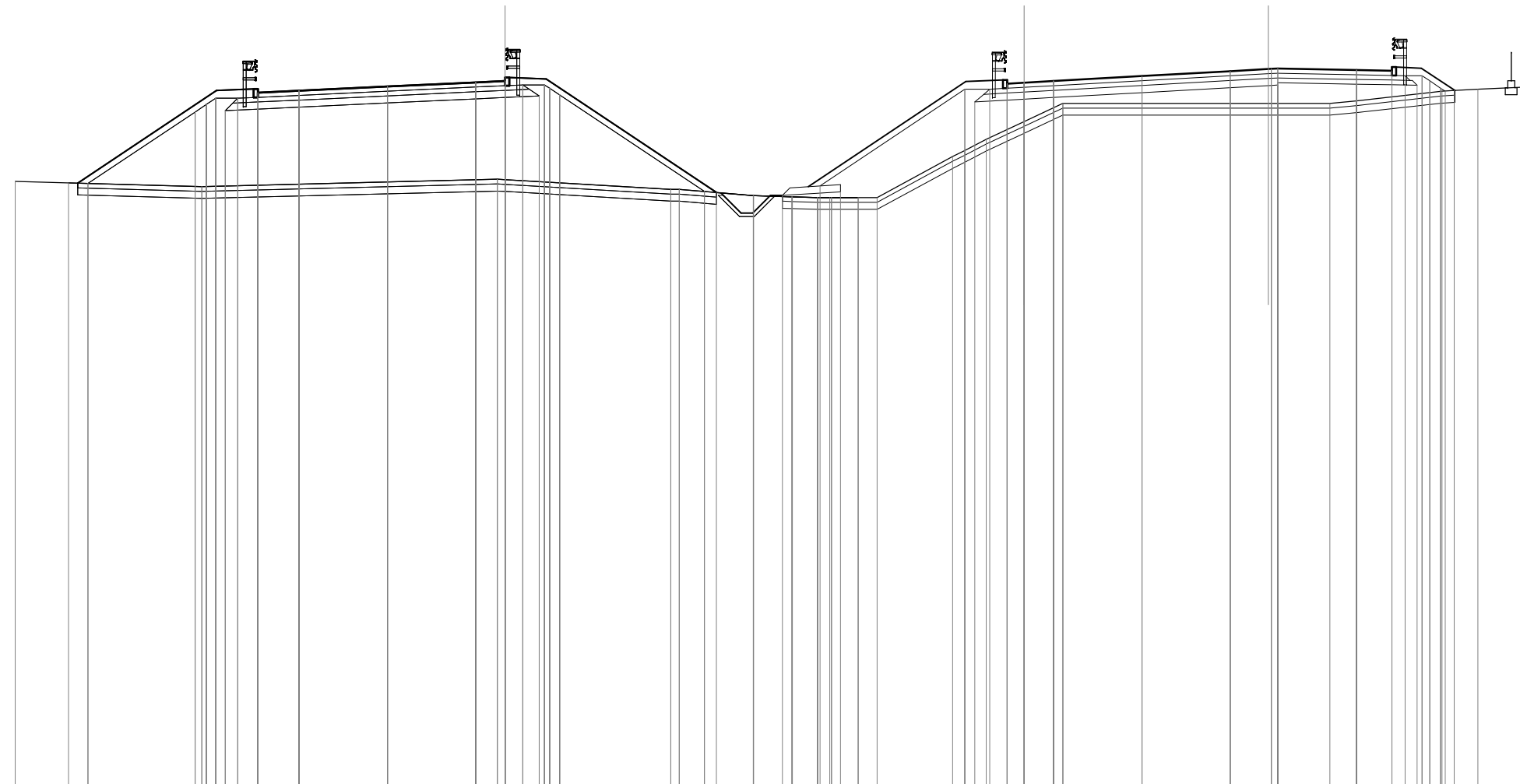
SEZIONE N. : 1056
 QT. PROGETTO : 304,952
 DIST.PROG. : 26363,04

SEZIONE N. : 1056
 QT. PROGETTO : 304,881
 DIST.PROG. : 26375,00
 DIST.PREC. : 25,00
 DIST.SUCC. : 25,00

SEZIONE N. : 27
 QT. PROGETTO : 305,490
 DIST.PROG. : 251,13

SCALA 1:250

QT.RIF. 274,993



| | | | | | | | | | | | | | | | | | | | | | | | | | | | | | | | |
|---------------------|--------|--------|--------|--------|--------|--------|--------|--------|--------|--------|--------|--------|--------|--------|--------|--------|--------|--------|--------|--------|--------|--------|--------|--------|--------|--------|--------|--------|--------|--------|--------|
| QUOTE TERRENO | 300,69 | 300,62 | 300,47 | 300,78 | 300,35 | 300,22 | 300,08 | 300,03 | 300,00 | 300,00 | 300,00 | 300,00 | 300,00 | 300,00 | 301,74 | 302,00 | 302,47 | 303,23 | 304,00 | 304,00 | 304,10 | 304,51 | 304,54 | 304,60 | 304,69 | | | | | | |
| DIST.PARZ. TERRENO | 2,26 | 5,67 | 12,55 | 7,04 | 1,59 | 1,57 | 1,62 | 1,06 | 0,50 | 1,13 | 0,80 | 3,20 | 0,52 | 0,91 | 1,61 | 1,64 | 9,13 | 2,20 | 1,12 | 3,64 | 0,52 | 1,00 | 2,13 | | | | | | | | |
| QUOTE PROGETTO | 300,61 | 304,55 | 304,61 | 304,26 | 304,46 | 304,26 | 304,78 | 304,54 | 304,72 | 304,89 | 304,95 | 305,10 | 305,04 | 300,22 | 300,46 | 304,93 | 304,99 | 304,84 | 304,84 | 304,88 | 304,95 | 305,16 | 305,37 | 305,47 | 305,48 | 305,42 | 305,39 | 305,19 | 305,54 | 305,50 | 304,55 |
| DIST.PARZ. PROGETTO | | 5,90 | 1,57 | 1,75 | 3,75 | 3,75 | 1,25 | 1,57 | 7,23 | 3,90 | 6,69 | 1,57 | 0,73 | 1,25 | 3,75 | 3,75 | 1,75 | 3,34 | 1,50 | 1,07 | 1,43 | | | | | | | | | | |

| | |
|-------------------|----------|
| SCAVI E BONIFICHE | |
| SCOTICO | 19,581 m |
| BONIFICA RILEVATO | 5,619 mq |

| | |
|------------------|-----------|
| RILEVATI | |
| RILEVATO | 21,131 mq |
| TERRENO VEGETALE | 10,737 m |

| | |
|-------------------------|----------|
| SOVRASTRUTTURA STRADALE | |
| STRATI LEGATI | 9,356 m |
| MISTO CEMENTATO | 10,102 m |
| MISTO GRANULARE | 10,362 m |

SEZIONE N. : 1057A

SEZIONE N. : 31

QT. PROGETTO : 305,028


QT. PROGETTO : 305,638

DIST.PROG. : 26409,00

DIST.PROG. : 284,85

DIST.PREC. : 9,00

DIST.SUCC. : 16,00



VIADOTTO SALSO