PLANIMETRIA QUOTATA CON INDICAZIONE DELLE SEZIONI N.181 A N.192 SCALA 1:500

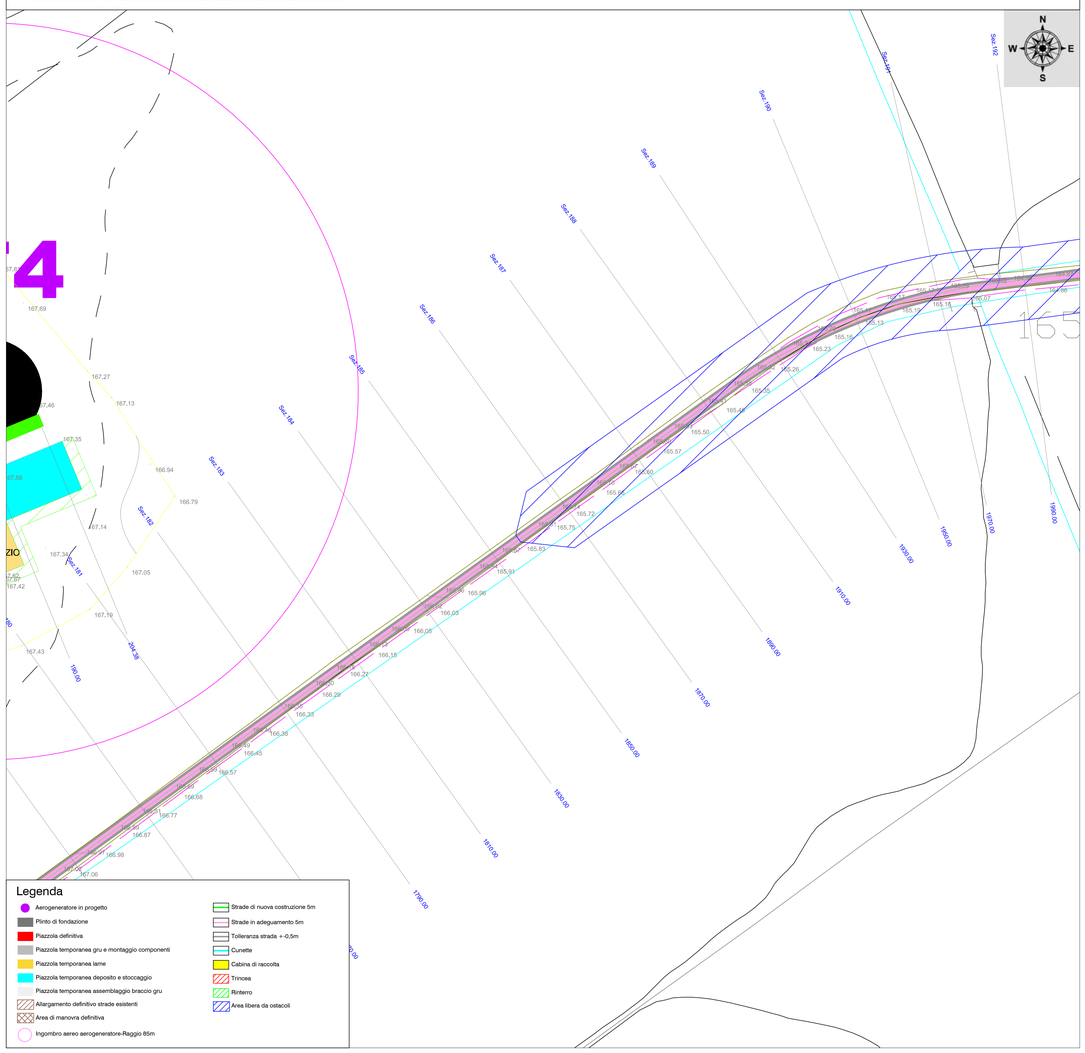

QUADRO DI UNIONE



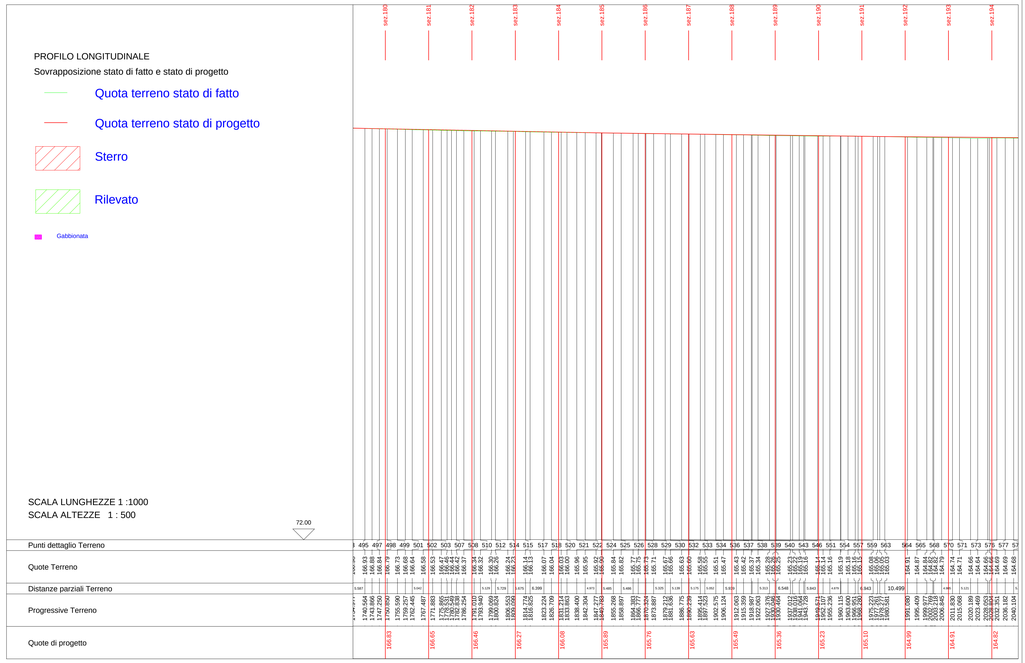

Calcolo mc parziale
Sterro 0.00 mc
Rilevato 8.70 mc

SCALA 1:500

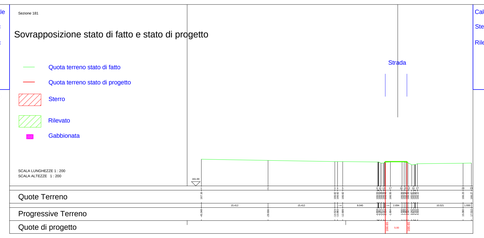

Calcolo mc parziale
Sterro 0.00 mc
Rilevato 12.60 mc

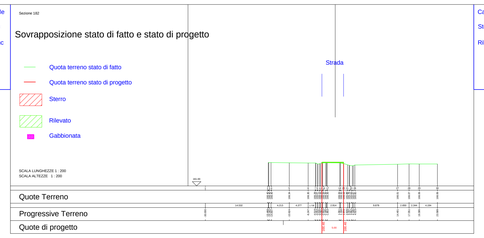

Calcolo mc parziale
Sterro 0.00 mc
Rilevato 11.60 mc



Calcolo mc parziale
Sterro 0.00 mc
Rilevato 8.40 mc

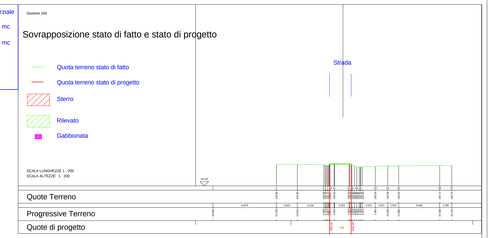

Calcolo mc parziale
Sterro 1.00 mc
Rilevato 4.20 mc

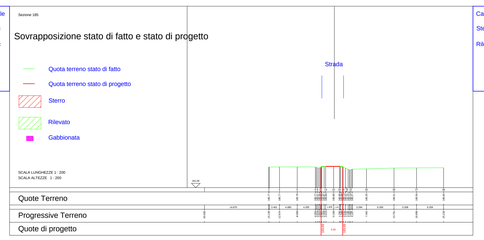

Calcolo mc parziale
Sterro 0.20 mc
Rilevato 3.50 mc

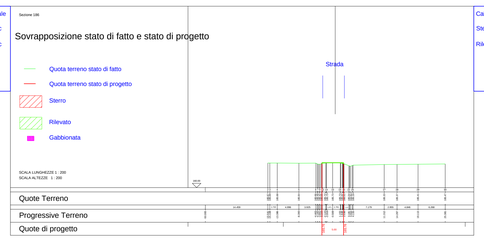

Calcolo mc parziale
Sterro 0.03 mc
Rilevato 4.30 mc



Calcolo mc parziale
Sterro 0.00 mc
Rilevato 4.40 mc

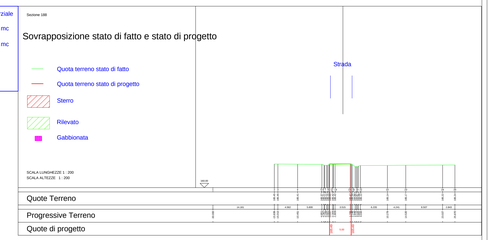

Calcolo mc parziale
Sterro 0.00 mc
Rilevato 8.60 mc



Calcolo mc parziale
Sterro 0.00 mc
Rilevato 11.00 mc

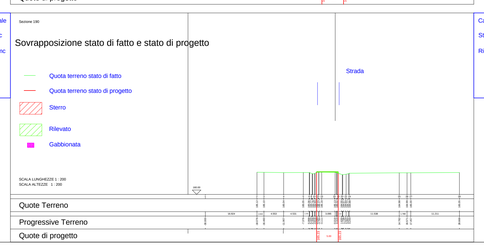

Calcolo mc parziale
Sterro 1.00 mc
Rilevato 6.40 mc



Calcolo mc parziale
Sterro 1.00 mc
Rilevato 5.80 mc



COMUNI DI ISOLA DI CAPO RIZZUTO E CUTRO

PROVINCIA DI CROTONE

PROGETTO DEFINITIVO PARCO EOLICO "FAUCI"

TAVOLA:FA_CIV_T17.18	PROFILI LONGITUDINALI E SEZIONI DELLE OPERE IN PROGETTO-CALCOLO VOLUMI DI SCAVO TAVOLA 18 DI 28
SCALA: 1:1000;1:500	
FORMATO: A0	

COMMITTENTE :
ENERGIA LEVANTE s.r.l.
Via Luca Gaurico n.9/11 - Regus Eur - Cap 00143 ROMA
P.IVA 16246591007 - REA RM1219825 - energialevantesrl@legalmail.it
SOCIETA' DEL GRUPPO
sse Renewables | For a better world of energy
www.sserenewables.com Tel. + 39 0654832107

IL PROFESSIONISTA:
Ing.Rosario Mattace
Mattace Rosario 04.05.2023 16:56:20 GMT+01:00

N. REVISIONE	DATA REVISIONE	ELABORATO	CONTROLLATO	APPROVATO	NOTE
				Ing. MERCURIO	

E' vietata la copia anche parziale del presente elaborato