SEZIONE TIPO PIAZZOLA E FONDAZIONE SCALA 1:200

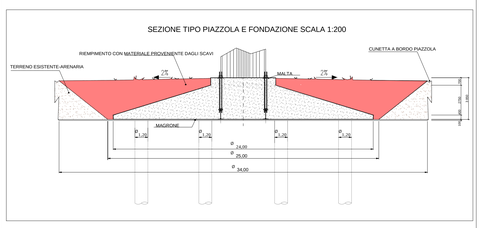

PLANIMETRIA QUOTATA CON INDICAZIONE DELLE SEZIONI N.66 A N.73 SCALA 1:500

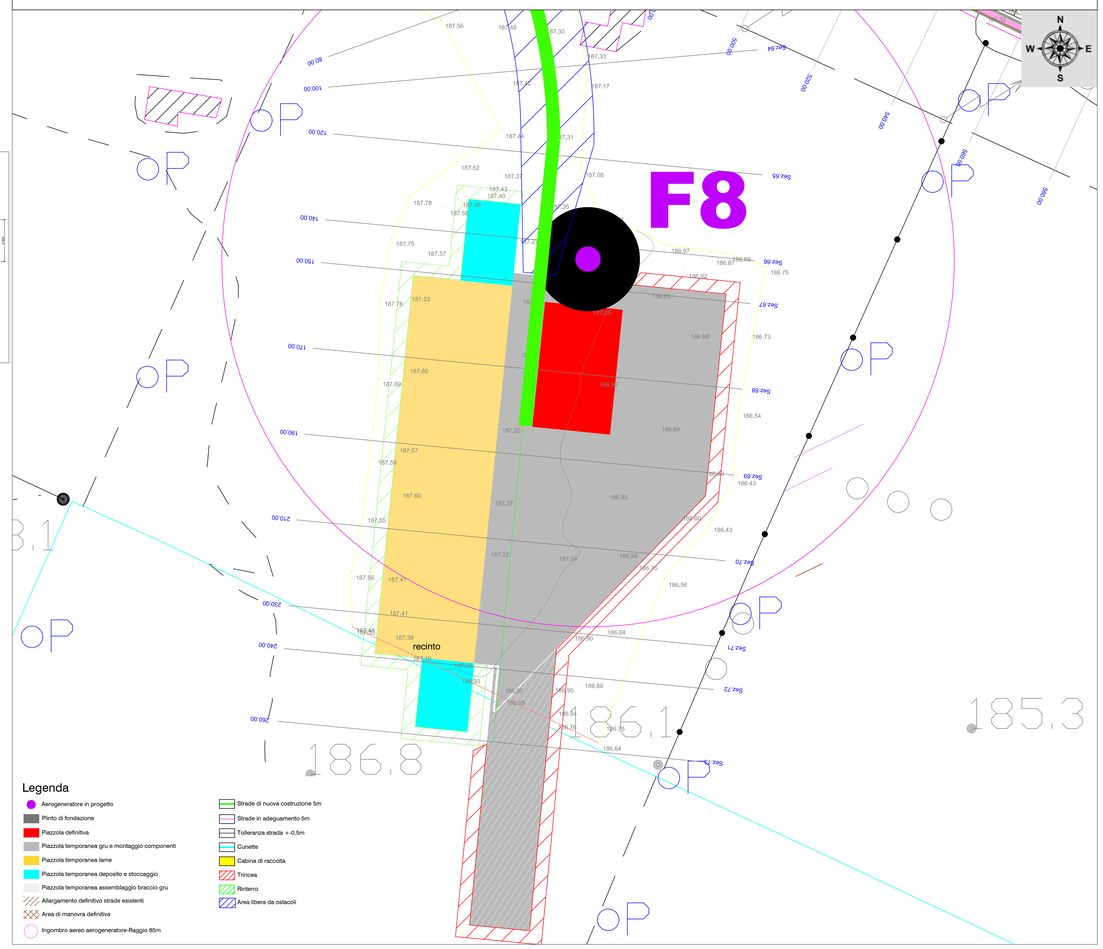

QUADRO DI UNIONE



PROFILO LONGITUDINALE
Sovrapposizione stato di fatto e stato di progetto

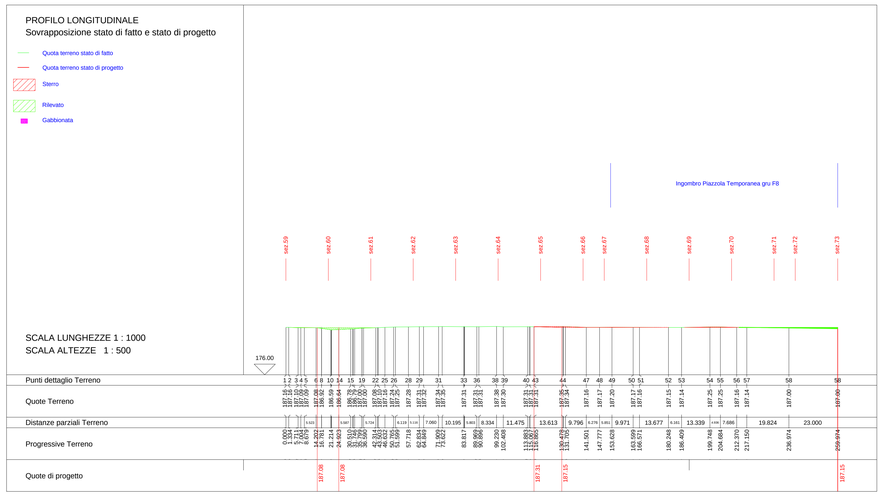

Calcolo mc parziale
Sterro 26.50 mc
Rilevato 0.30 mc

SCALA 1:500

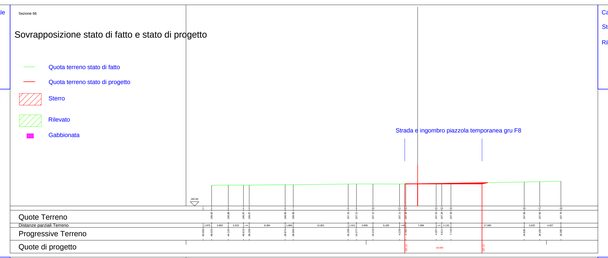

Calcolo mc parziale
Sterro 46.00 mc
Rilevato 37.00 mc



Calcolo mc parziale
Sterro 136.00 mc
Rilevato 192.30 mc



Calcolo mc parziale
Sterro 268.90 mc
Rilevato 136.60 mc



Calcolo mc parziale
Sterro 127.80 mc
Rilevato 207.40 mc

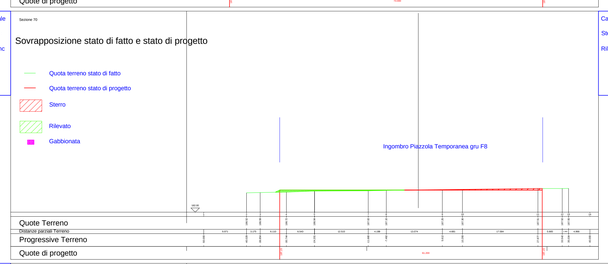

Calcolo mc parziale
Sterro 84.00 mc
Rilevato 90.80 mc

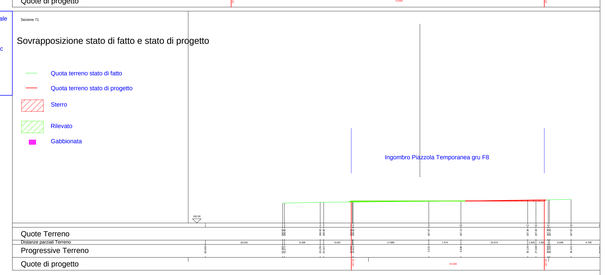

Calcolo mc parziale
Sterro 17.50 mc
Rilevato 32.05 mc

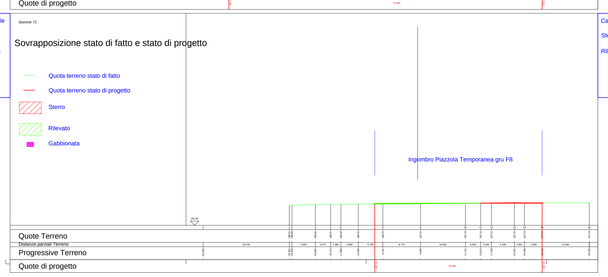

Calcolo mc parziale
Sterro 11.00 mc
Rilevato 70.00 mc

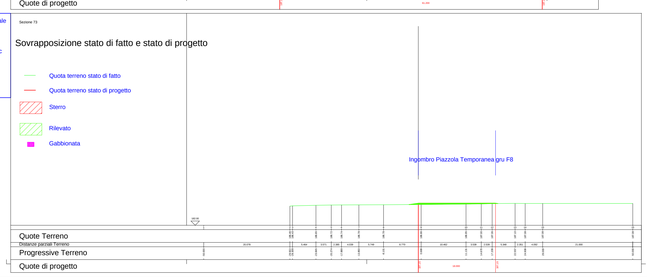

COMUNI DI ISOLA DI CAPO RIZZUTO E CUTRO
PROVINCIA DI CROTONE

PROGETTO DEFINITIVO PARCO EOLICO "FAUCI"

TAVOLA:FA_CIV_T17.7

SCALA: 1:1000;1:500;1:200

FORMATO: A0

PROFILI LONGITUDINALI E SEZIONI DELLE OPERE
IN PROGETTO-CALCOLO VOLUMI DI SCAVO
TAVOLA 7 DI 28

COMMITTENTE :
ENERGIA LEVANTE s.r.l.
Via Lucia Gaurico n.9/11 - Regus Eur - Cap 00143 ROMA
P.IVA 10240591007 - REA RM1219825 - energialevantesrl@legalmail.it
SOCIETA' DEL GRUPPO
sse Renewables | For a better world of energy
www.sserenewables.com Tel. + 39 0654832107

IL PROFESSIONISTA:
Ing.Rosario Mattace
ORDINE DEGLI INGEGNERI PROV. CROTONE
Mattace Rosario
04.05.2023
16:56:20
GMT+01:00

N. REVISIONE	DATA REVISIONE	ELABORATO	CONTROLLATO	APPROVATO	NOTE
				ing. MERCURIO	

E' vietata la copia anche parziale del presente elaborato