Profilo Altimetrico - Sezione AA'

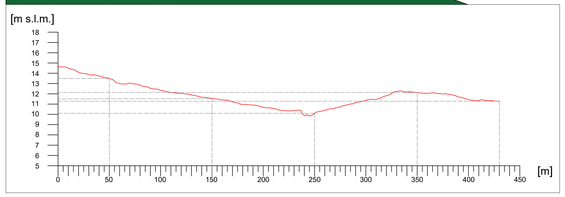

Profilo Altimetrico - Sezione BB'

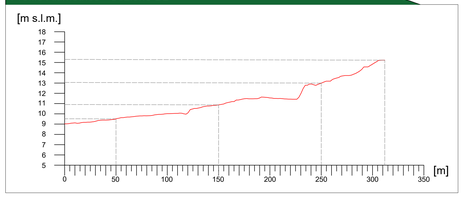

Profilo Altimetrico - Sezione CC'

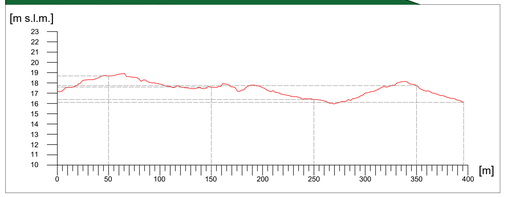

Profilo Altimetrico - Sezione DD'

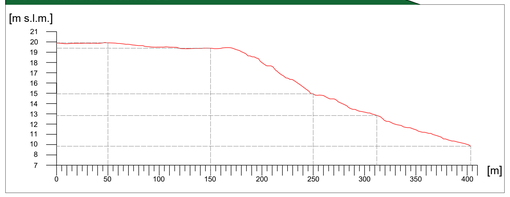

Legenda generale

- Recinzioni area impianto a realizzarsi
- Area contrattualizzata impianto a realizzarsi
- Linee di sezione profili longitudinali/trasversali
- Andamento altimetrico dei profili
- Ingresso impianto fotovoltaico

Scala di riduzione 1:2000
Scala distanze 1:2000

Profilo Altimetrico - Sezione EE'

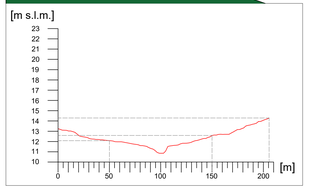

Profilo Altimetrico - Sezione FF'

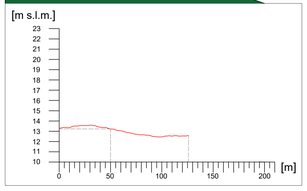

Profilo Altimetrico - Sezione GG'

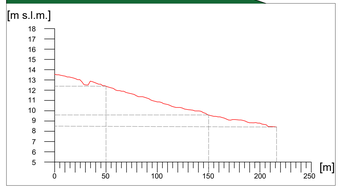

Profilo Altimetrico - Sezione HH'

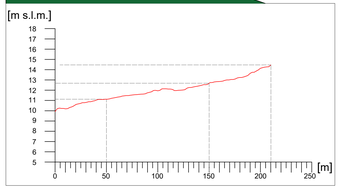

Corografia - KeyPlan

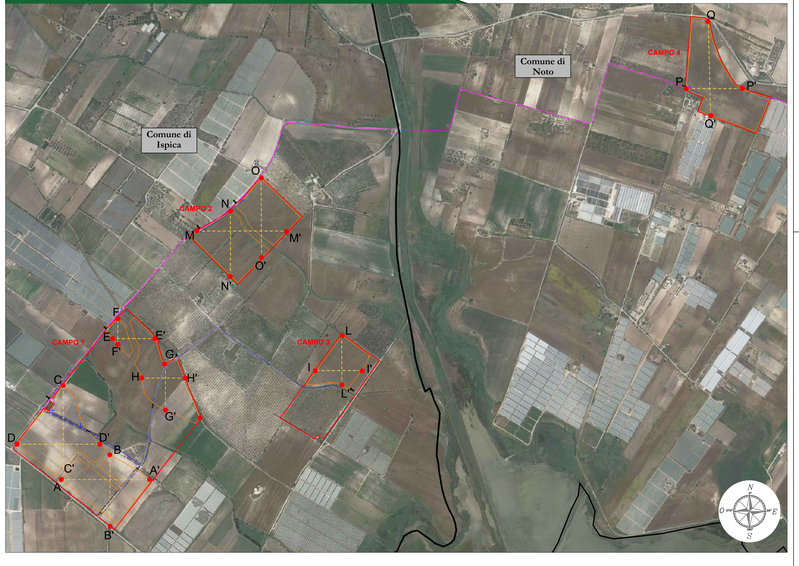

Provincia di Ragusa (Ispica) e Siracusa (Noto) - KeyPlan

Profilo Altimetrico - Sezione II'

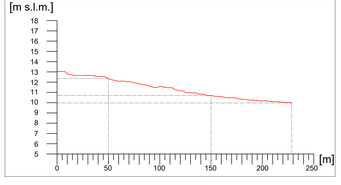

Profilo Altimetrico - Sezione LL'

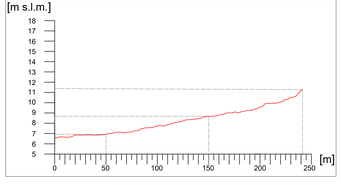

Profilo Altimetrico - Sezione MM'

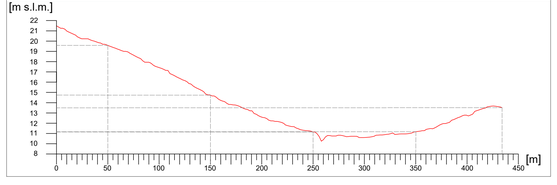

Profilo Altimetrico - Sezione NN'

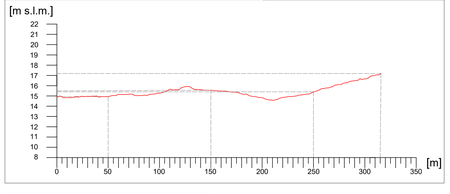

Profilo Altimetrico - Sezione OO'

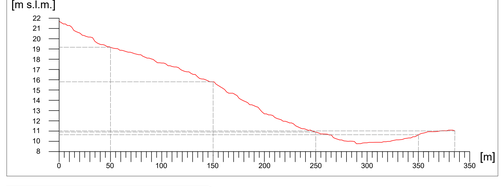

Profilo Altimetrico - Sezione PP'

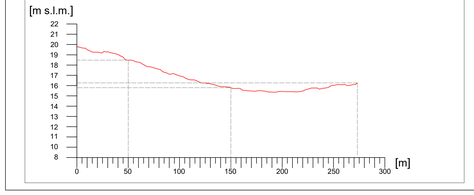

Profilo Altimetrico - Sezione QQ'

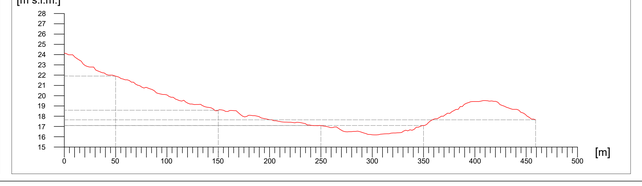

Profilo Altimetrico - Sezione RR'

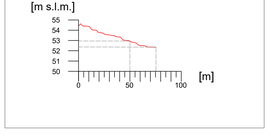

Profilo Altimetrico - Sezione SS'

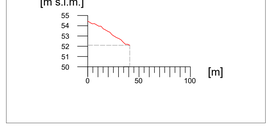

Corografia - KeyPlan S.E.

COMMITTENTE:

REN 173 S.r.l.
Salita di Santa Caterina 2/1
16123 Genova (GE)
P.IVA 02644720993

PROGETTAZIONE:

TEKNE SOCIETÀ DI INGEGNERIA

TEKNE srl
Via Vincenzo Gioberti, 11 - 76123 ANDRIA
Tel.+39 0883 553714 - 552841 - Fax +39 0883 552915
www.gruppotekne.it e-mail: contatti@gruppotekne.it

PROGETTISTA:
Ing. Renato Pertuso
(Direttore Tecnico)

LEGALE RAPPRESENTANTE:
dott. Renato Mansi

PD
PROGETTO DEFINITIVO

PROFILI ALTIMETRICI LONGITUDINALI E TRASVERSALI DELL'AREA DI IMPIANTO

Tavola: AR03

Filename: IMPIANTO AGRIVOLTAICO "FATTORIA SOLARE GERBI" - PROFILI ALTIMETRICI LONGITUDINALI E TRASVERSALI DELL'AREA DI IMPIANTO.dwg

Data: 1°emissione:	Redatto:	Verificato:	Approvato:	Scala:
Giugno 2023	E.MEMEO	G.PERTOSO	R.PERTUSO	1:10000 1:2000 1:1000 1:200
REVISIONI 1				
2				
3				
4				

Protocollo Tekne: TKA748