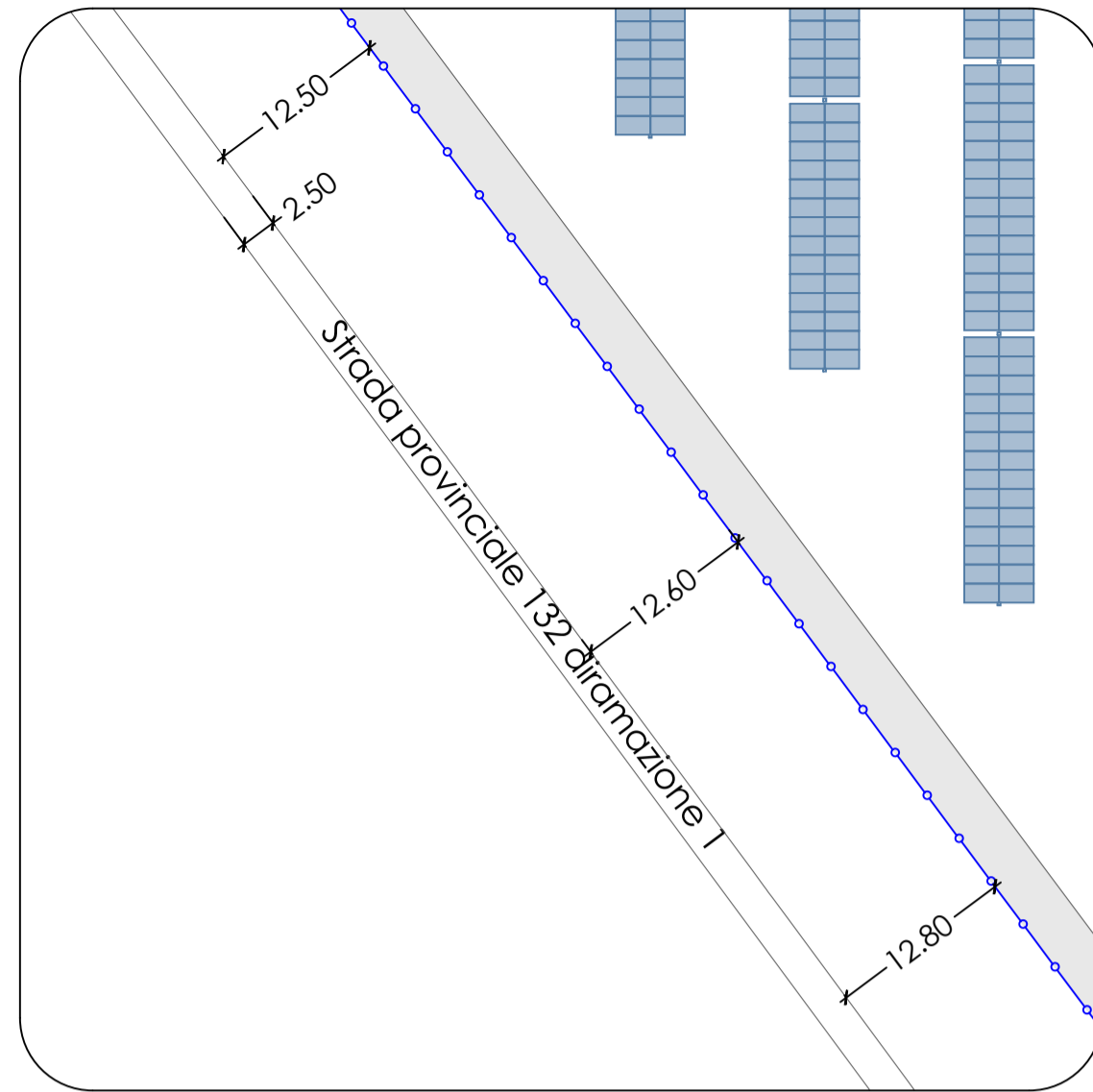
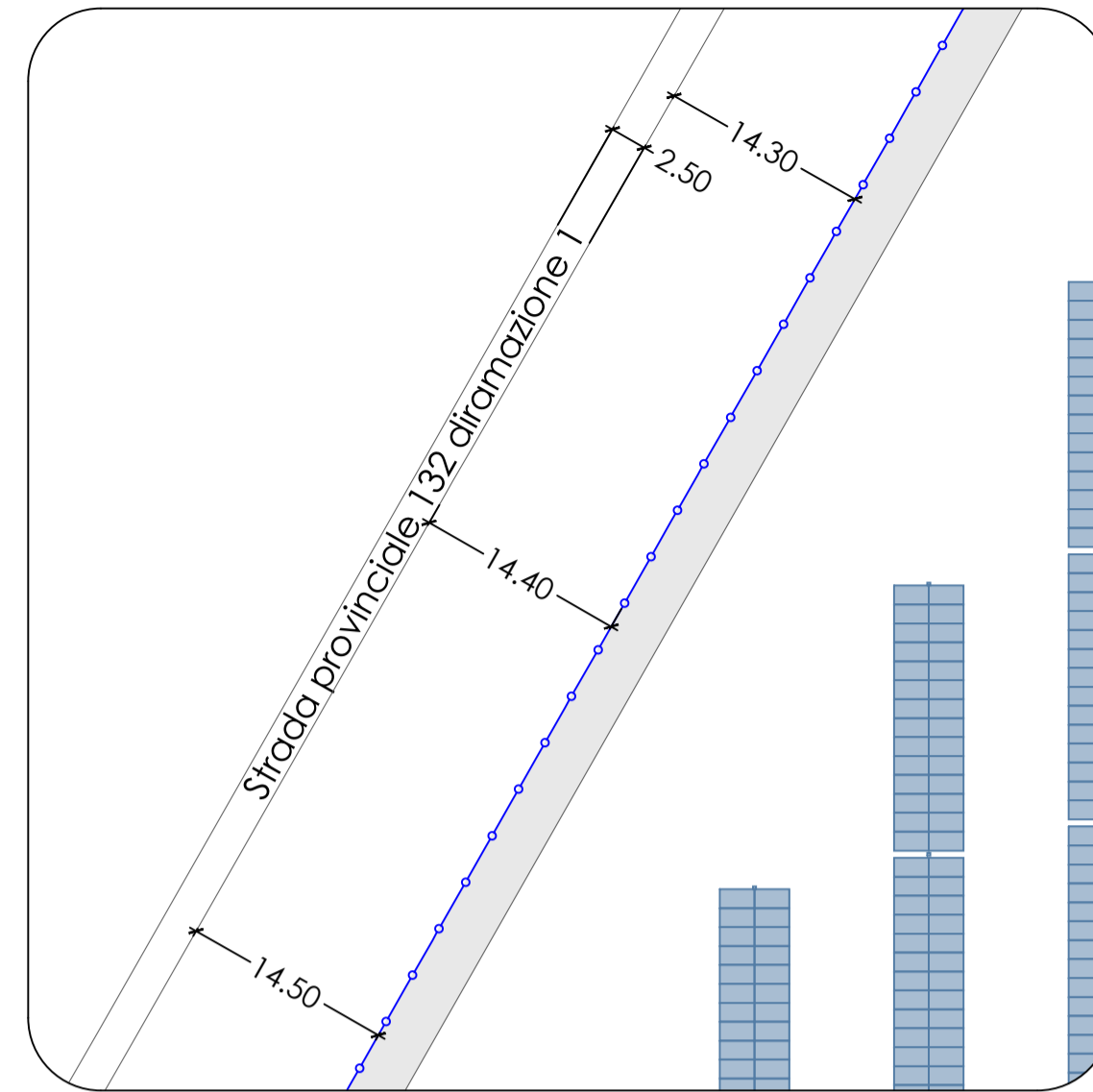


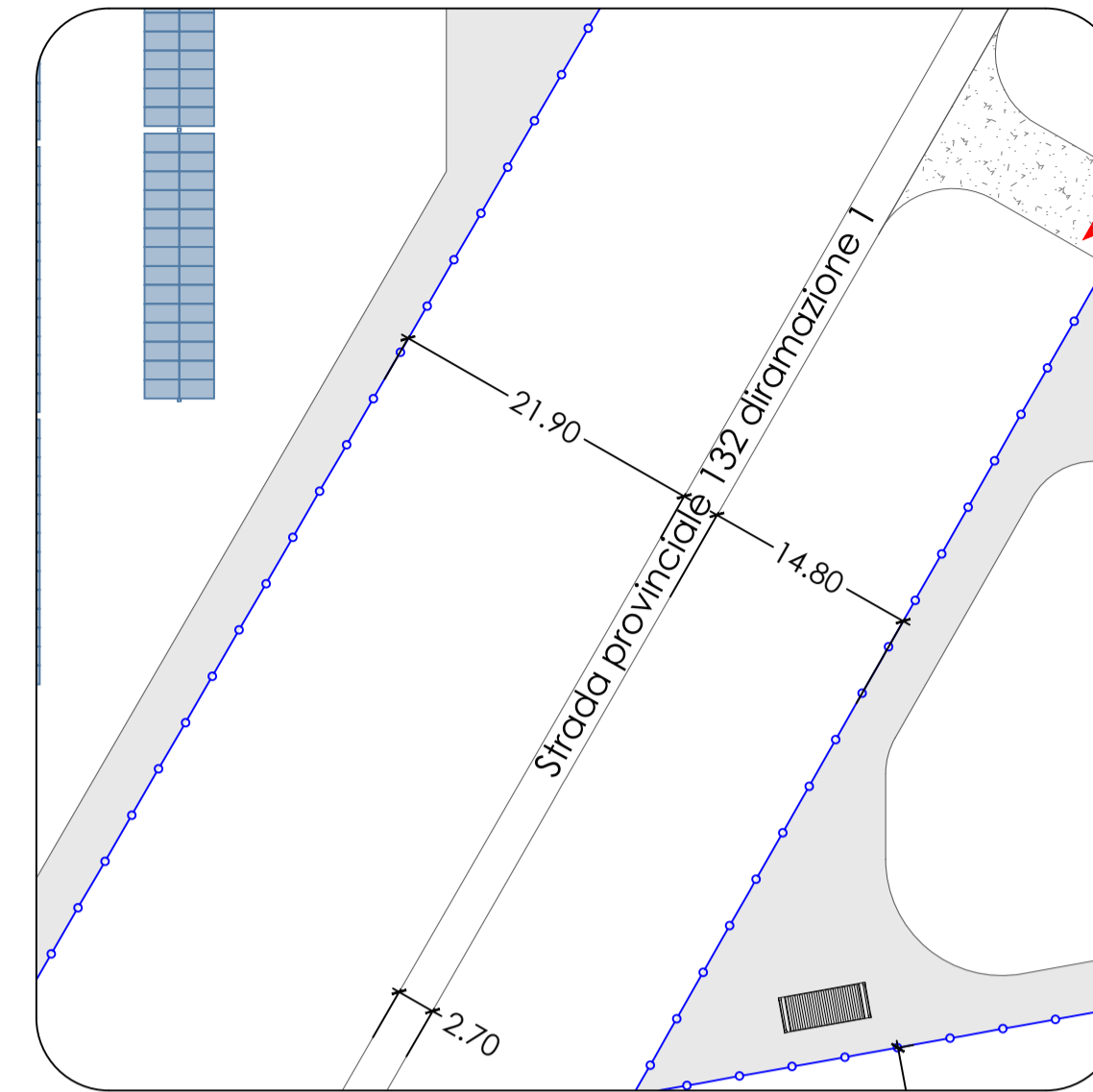
1.DISTANZA RECINZIONE-STRADA
scala 1:500



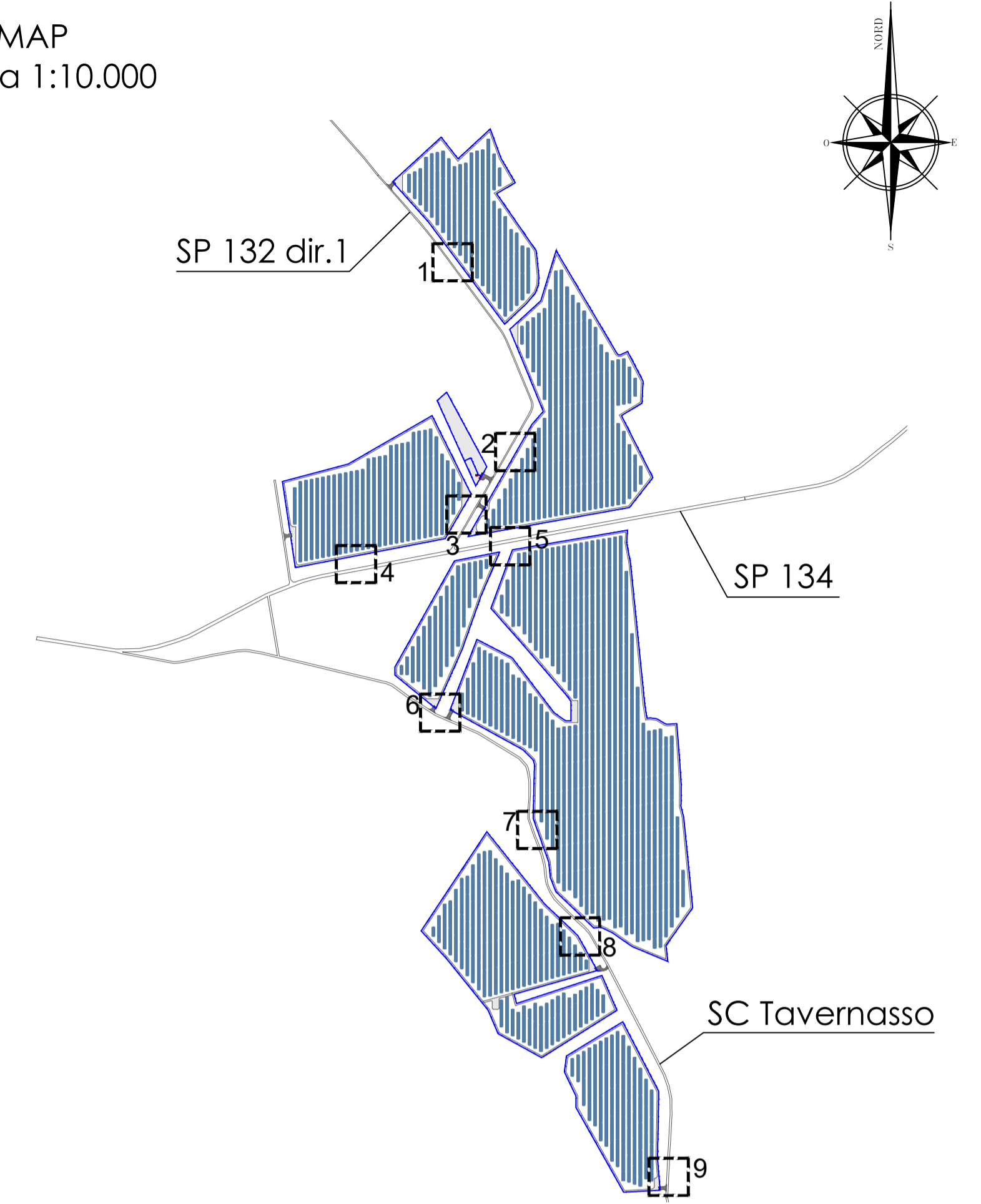
2.DISTANZA RECINZIONE-STRADA
scala 1:500



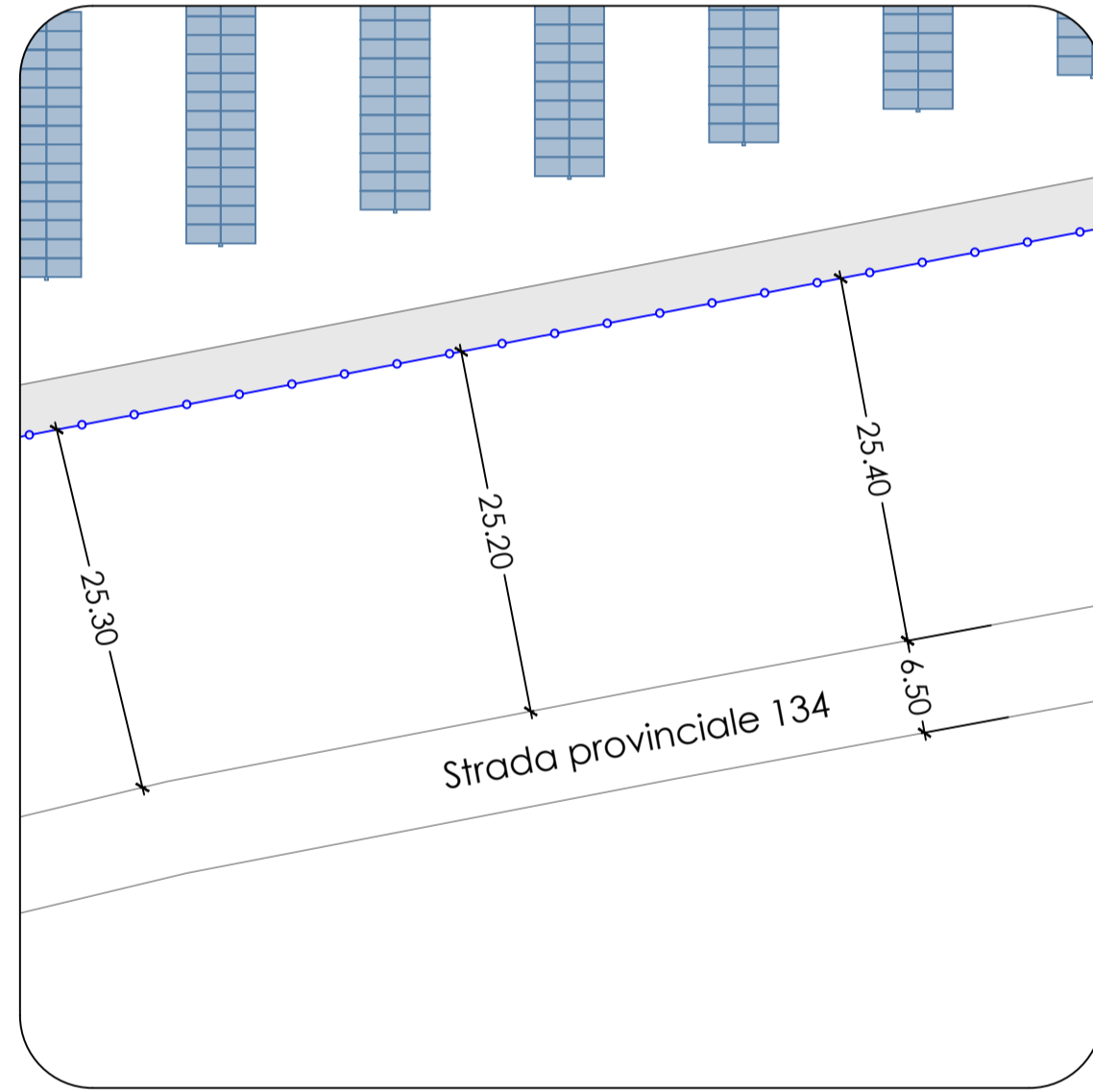
3.DISTANZA RECINZIONE-STRADA
scala 1:500



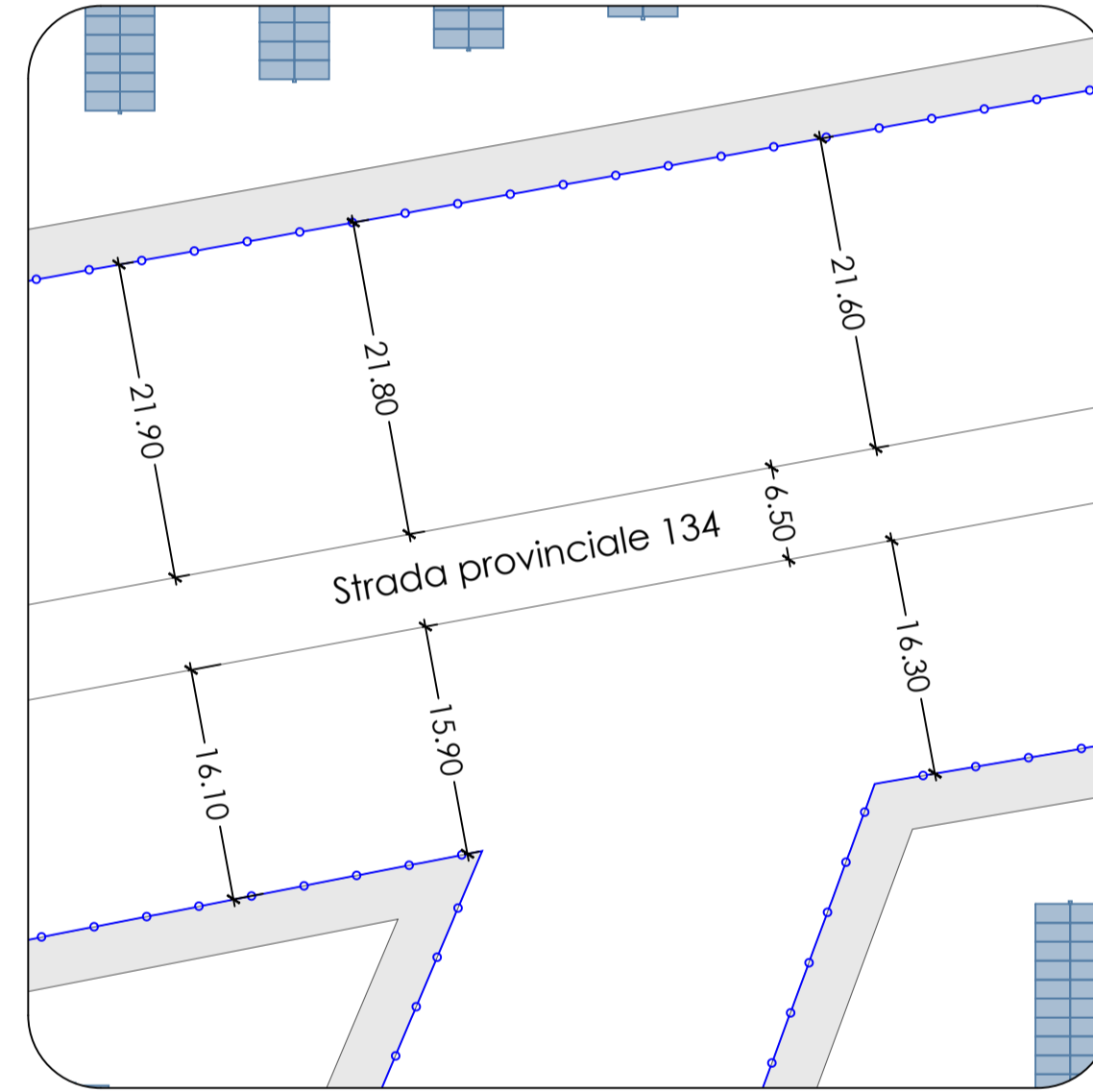
KEYMAP
scala 1:10.000



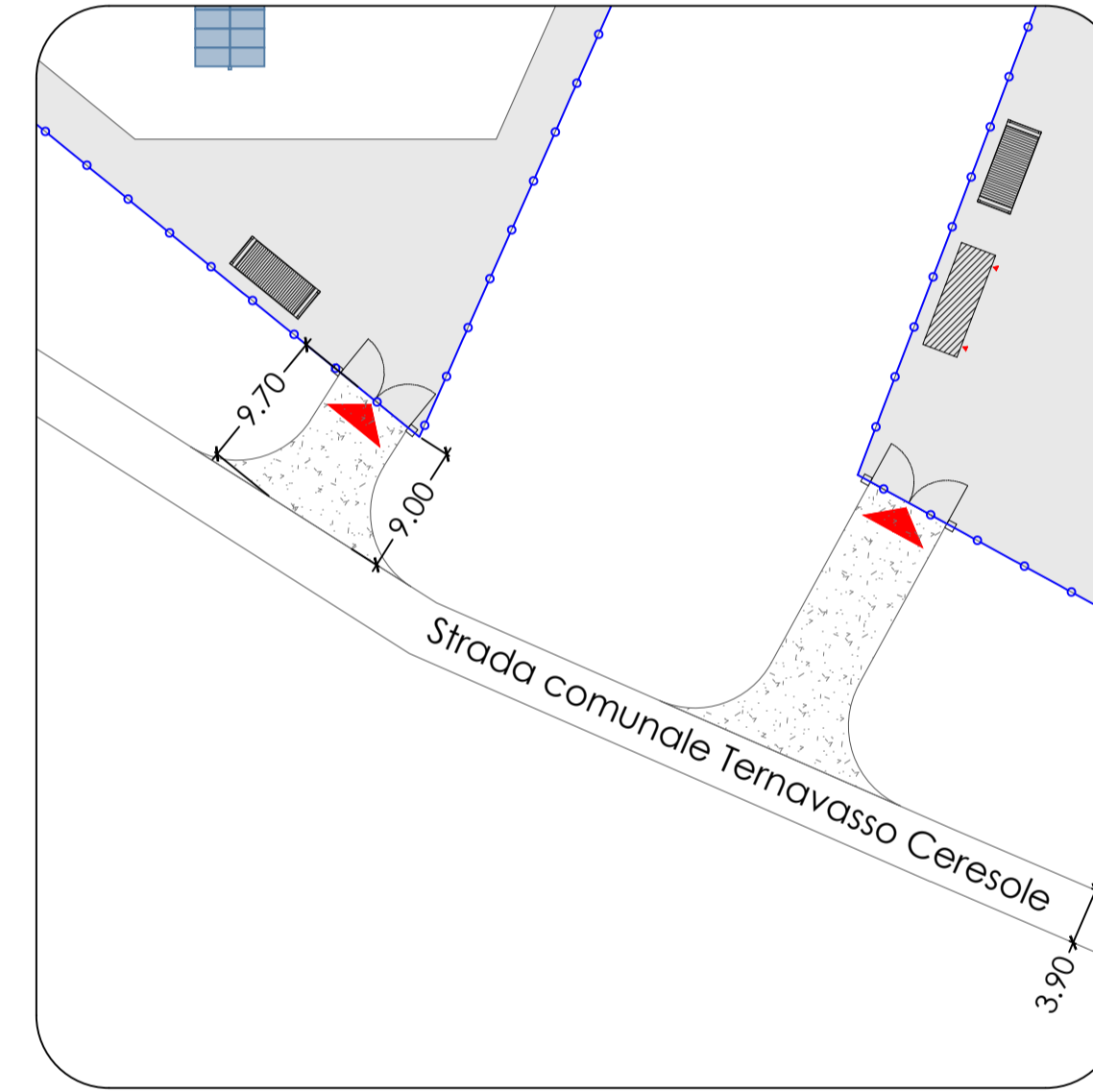
4.DISTANZA RECINZIONE-STRADA
scala 1:500



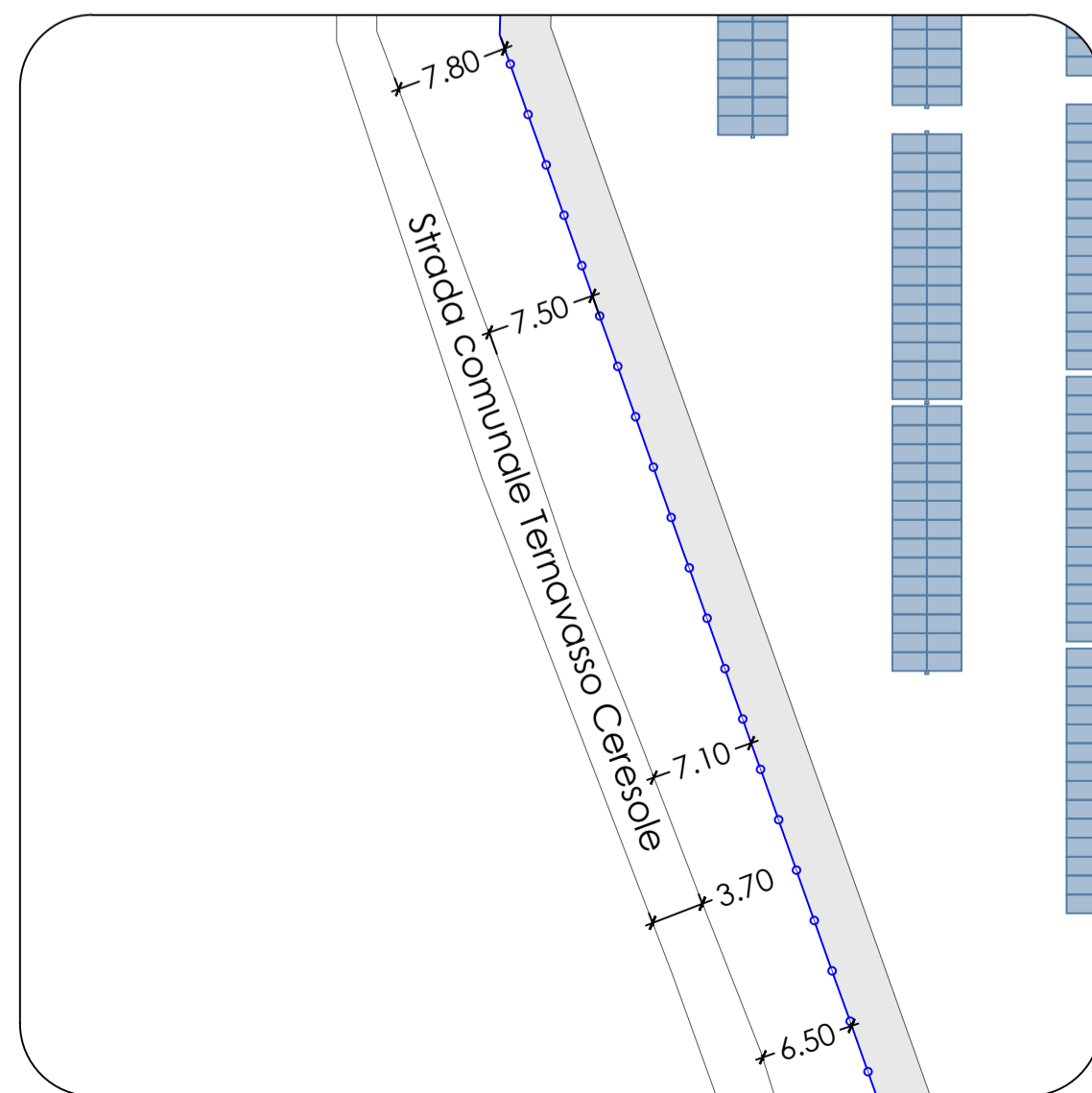
5.DISTANZA RECINZIONE-STRADA
scala 1:500



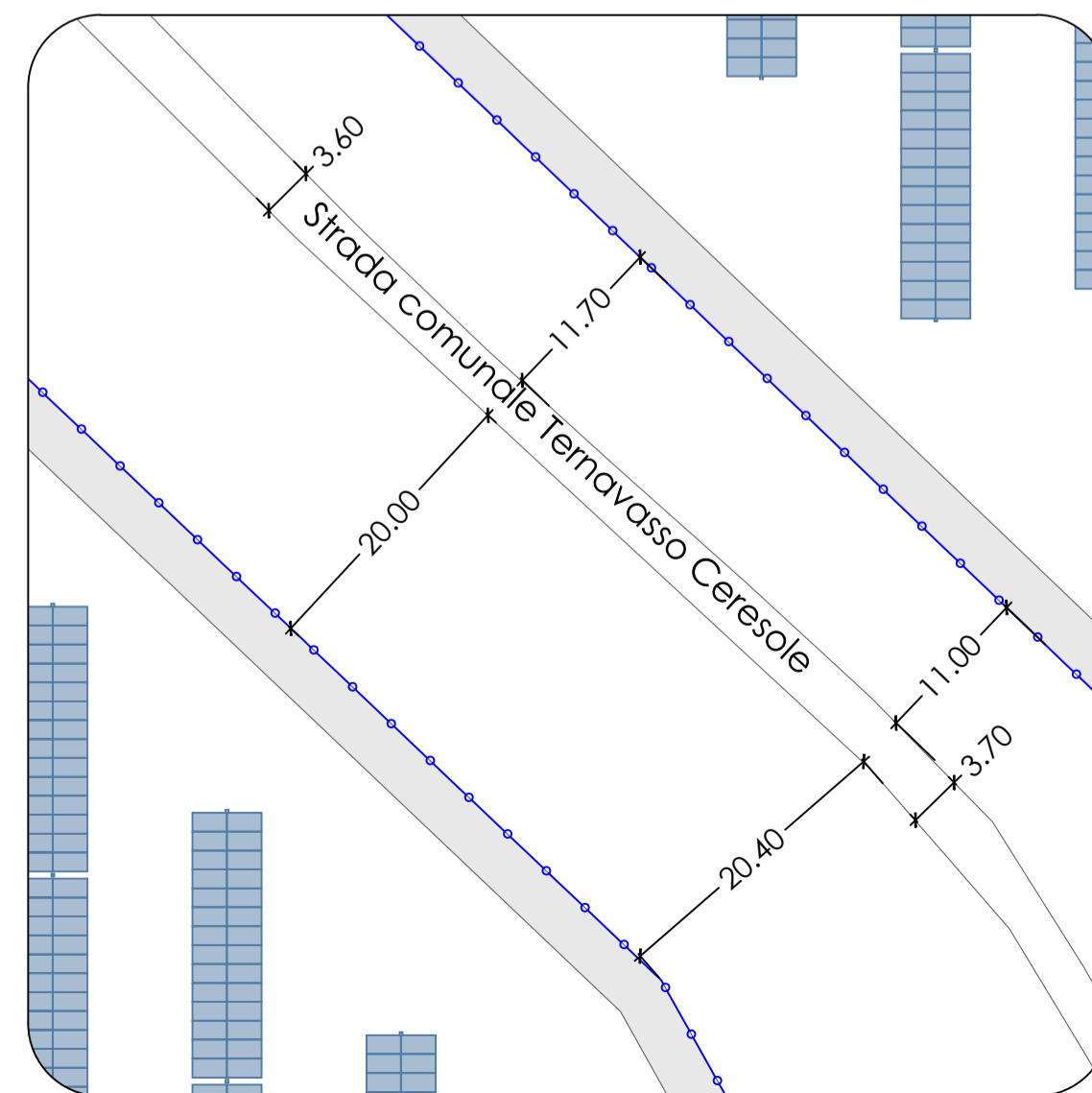
6.DISTANZA RECINZIONE-STRADA
scala 1:500



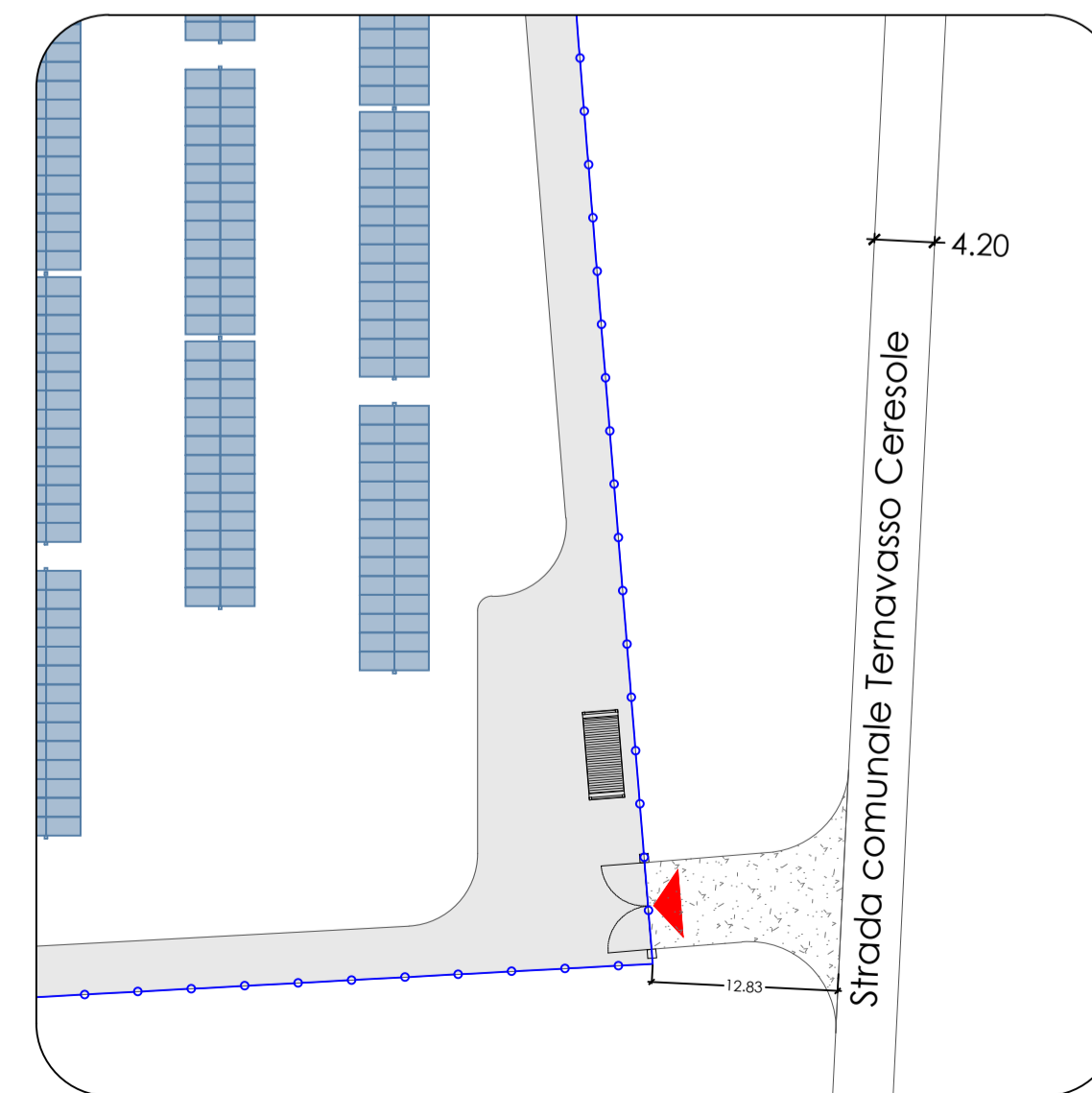
7.DISTANZA RECINZIONE-STRADA
scala 1:500



8.DISTANZA RECINZIONE-STRADA
scala 1:500



9.DISTANZA RECINZIONE-STRADA
scala 1:500



LEGENDA

- Recinzione
- Accesso

COMUNE DI POIRINO

IMPIANTO AGRIVOLTAICO
"FATTORIA SOLARE
PARADISO"

Procedimento di Valutazione di
Impatto Ambientale ex art. 23
D.Lgs 152/2006

LOCALITA'
Frazione Ternavasso - Poirino (TO)

PROGETTISTA

REN 176 SRL
Ing. Marco Giannettoni
Isc. Albo Ingegneri Prov. Genova n°7371
Via Montefalco 5A/I
16036 Recco (GE)
tel +39 010 442384
mail ren176@pec.it
P.IVA 02644780974
marco.giannettoni@renenergyfica.com

PROPONENTE

REN 176 SRL
Salla Santa Caterina 2/1 - 16123 Genova
tel 010 442384
mail ren176@pec.it
P.IVA 02644780974

OGGETTO

Distanze recinzioni-strade esistenti

DATA Luglio 2023	SCALA: 1:500-10.000
TIMBRO / FIRMA	FORMATO: A1
 dott. ing. MARCO GIANNETTONI n. 7371	2_16

N. TAV.