SEZIONI - Scala 1:200

Connected Alignment - CF03
Sez. 1
Progr.: 0+000.00
Scala : 1:1000
Q.Rif. : 700.00

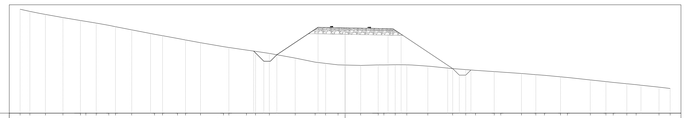

PROGRESSIVE TERRENO	QUOTE TERRENO	DISTANZE PARZIALI TERRENO	PROGRESSIVE PROGETTO	QUOTE PROGETTO	DISTANZE PARZIALI PROGETTO	DIFFERENZA QUOTE
-30.00	703.59	0.90				
-29.10	703.39	0.94				
-28.16		0.92				
-27.57	703.11	1.43				
-26.14		0.92				
-25.22	702.82	1.41				
-24.41		0.92				
-23.54	702.53	0.92				
-22.77		0.92				
-21.68	702.24	1.14				
-20.13	701.91	1.55				
-18.33		1.80				
-17.59	701.59	1.73				
-15.85		1.74				
-14.79	701.30	1.06				
-13.71	700.96	1.08				
-11.95	700.71	1.76				
-11.35	700.37	0.60				
-9.44		1.91				
-7.30	700.08	2.14				
-6.11	700.44	1.13				
-5.16	700.62	0.95				
-4.46	700.80	0.70				
-3.02	700.51	1.44				
-0.66	700.11	2.36				
1.18	701.41	1.84				
3.18	701.53	2.00				
5.18	701.64	2.00				
7.18	701.76	2.00				
9.18	701.87	2.00				
11.19	701.99	2.00				
13.24	702.12	2.05				
15.19	702.25	1.95				
17.19	702.38	2.00				
19.22	702.51	2.03				
21.20	702.64	1.98				
23.41	702.78	2.21				
25.20	702.91	1.79				
26.60	703.04	1.40				
27.20	703.12	0.60				
28.69	703.24	1.49				
29.35	703.31	0.66				
30.35	703.42	1.00				
30.00	702.28	0.65				

Connected Alignment - CF03
Sez. 3
Progr.: 0+100.00
Scala : 1:1000
Q.Rif. : 700.00

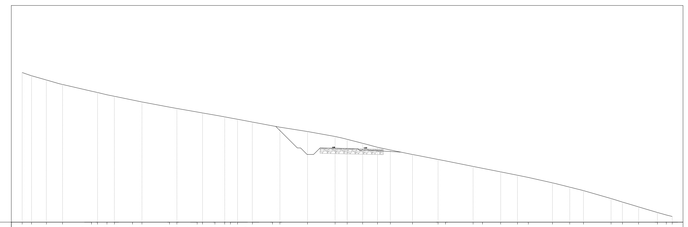

PROGRESSIVE TERRENO	QUOTE TERRENO	DISTANZE PARZIALI TERRENO	PROGRESSIVE PROGETTO	QUOTE PROGETTO	DISTANZE PARZIALI PROGETTO	DIFFERENZA QUOTE
-30.00	713.61	0.92				
-29.07	713.31	1.36				
-27.71	713.15	1.18				
-26.53	712.71	2.23				
-24.30		0.92				
-23.60	712.39	0.92				
-22.68	711.97	0.92				
-21.77	711.78	0.92				
-21.49	711.62	1.48				
-20.61	711.25	0.96				
-19.65	711.09	0.96				
-18.64		2.38				
-16.40	710.61	0.90				
-15.72	710.49	0.67				
-13.85	710.17	1.87				
-13.55	710.08	0.92				
-12.63	709.94	1.14				
-11.70	709.72	0.92				
-10.78	709.62	0.92				
-10.12	709.50	1.16				
-8.75	709.24	1.37				
-6.89	708.99	1.86				
-5.03	708.77	1.86				
	708.36	3.66				
	707.91	4.11				
	707.64	0.00				
	707.27	1.43				
	706.91	2.30				
	706.66	3.98				
	706.74	6.03				
	705.79	8.39				
	705.65	9.08				
	705.14	11.62				
	704.97	12.49				
	704.64	14.17				
	704.31	15.72				
	704.13	16.72				
	703.63	18.95				
	703.33	20.55				
	702.91	21.97				
	702.18	24.36				
	701.85	25.41				
	701.40	26.91				
	701.09	28.64				
	700.66	29.45				
	700.32	30.00				

Connected Alignment - CF03
Sez. 2
Progr.: 0+050.00
Scala : 1:1000
Q.Rif. : 700.00

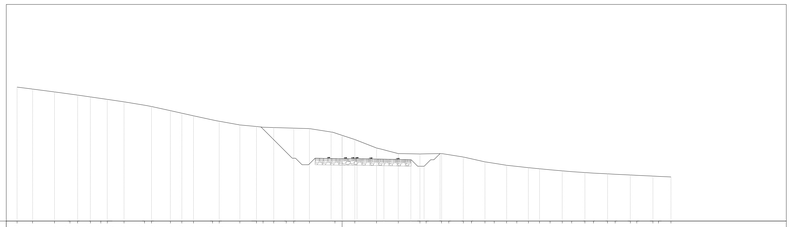

PROGRESSIVE TERRENO	QUOTE TERRENO	DISTANZE PARZIALI TERRENO	PROGRESSIVE PROGETTO	QUOTE PROGETTO	DISTANZE PARZIALI PROGETTO	DIFFERENZA QUOTE
-30.00	710.17	1.13				
-28.87	710.19	2.00				
-26.87		1.40				
-26.55	711.10	0.92				
-25.72	711.17	1.11				
-24.61	711.03	0.92				
-23.74	710.96	0.92				
-22.82	710.87	0.92				
-21.68	710.74	1.14				
-20.13	710.69	1.55				
-18.33		1.80				
-17.59	710.69	1.73				
-15.85		1.74				
-14.79	710.30	1.06				
-13.71	709.96	1.08				
-11.95	709.71	1.76				
-11.35	709.37	0.60				
-9.44		1.91				
-7.30	708.88	2.14				
-6.11	708.71	1.13				
-5.16	708.64	0.95				
-4.46	708.62	0.70				
-3.02	708.51	1.44				
-0.66	708.11	2.36				
1.18	707.41	1.84				
3.18	707.53	2.00				
5.18	707.64	2.00				
7.18	707.76	2.00				
9.18	707.87	2.00				
11.19	707.99	2.00				
13.24	708.12	2.05				
15.19	708.25	1.95				
17.19	708.38	2.00				
19.22	708.51	2.03				
21.20	708.64	1.98				
22.41	708.78	2.21				
23.20	708.91	1.79				
25.20	709.04	2.00				
26.60	709.12	1.40				
27.20	709.24	0.60				
28.69	709.31	1.49				
29.35	709.42	0.66				
30.35	709.58	1.00				
30.00	709.68	0.65				

Connected Alignment - CF03
Sez. 4
Progr.: 0+118.26
Scala : 1:1000
Q.Rif. : 700.00

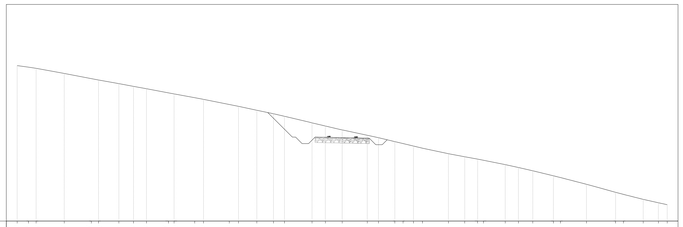

PROGRESSIVE TERRENO	QUOTE TERRENO	DISTANZE PARZIALI TERRENO	PROGRESSIVE PROGETTO	QUOTE PROGETTO	DISTANZE PARZIALI PROGETTO	DIFFERENZA QUOTE
-30.00	714.35	1.05				
-28.95	714.17	0.92				
-28.25	714.10	0.78				
-25.66	713.83	2.59				
-23.16	713.15	0.92				
-22.49	713.07	0.92				
-20.61	712.89	1.88				
-19.26	712.43	1.35				
-18.08	712.22	1.19				
-16.03	711.83	2.04				
-15.52	711.74	0.52				
-13.61	711.39	1.91				
-12.80	711.24	0.82				
-10.42	710.78	2.38				
-9.57	710.59	0.85				
-7.87	710.23	1.69				
-6.34	709.91	1.54				
-5.33	709.67	1.01				
-2.78	709.07	2.55				
-1.55	708.78	1.23				
0.00	708.42	1.55				
2.11	707.92	2.19				
3.35	707.70	1.24				
4.66	707.43	1.31				
5.52	707.27	0.86				
6.59	706.93	1.07				
7.41	706.73	0.82				
	706.42	2.40				
	706.24	1.78				
	705.94	1.19				
	705.62	1.32				
	705.31	1.32				
	704.94	1.88				
	704.68	1.35				
	704.43	1.00				
	703.60	2.41				
	703.40	2.51				
	703.06	0.72				
	702.47	1.83				
	702.03	1.40				
	701.77	0.81				

INTEGRALE RICOSTRUZIONE DELL' IMPIANTO
EOLICO VRG-040

Oggetto:
040-30 - Sezioni trasversali strade interne

Proponente:

VRG Wind 040 S.r.l.

Via Algardi n.4,
Milano(MI)

Progettista:

Stantec S.p.A.

Centro Direzionale Milano 2 Palazzo Canova -20090 Segrate (Milano)
Tel: +39 02 94757240
www.stantec.com

Revisione	Descrizione	Redatto	Controllato	Approvato	Data
00	PRIMA EMISSIONE	A. FILIBERTI	G. ALFANO	P. POLINELLI	25/11/2022

Fase di progetto: Definitivo	Pagina: 23/80	Formato Elaborato: A0	Scala: 1 : 200

SEZIONI - Scala 1:200

Tracciato CF03
Sez. 2
Progr.: 0+050.00
Scala : 1:1000
Q.Rif. : 700.00

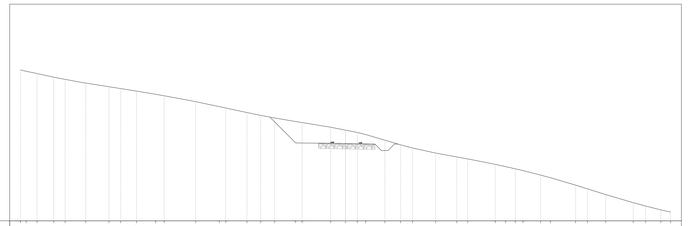

| | | |

SEZIONI - Scala 1:200



Tracciato CF03
Sez. 4
Progr.: 0+150.00
Scala : 1:1000
Q.Rif. : 690.00

| | | |

SEZIONI - Scala 1:200

Tracciato CF03
Sez. 6
Progr.: 0+250.00
Scala : 1:1000
Q.Rif. : 700.00

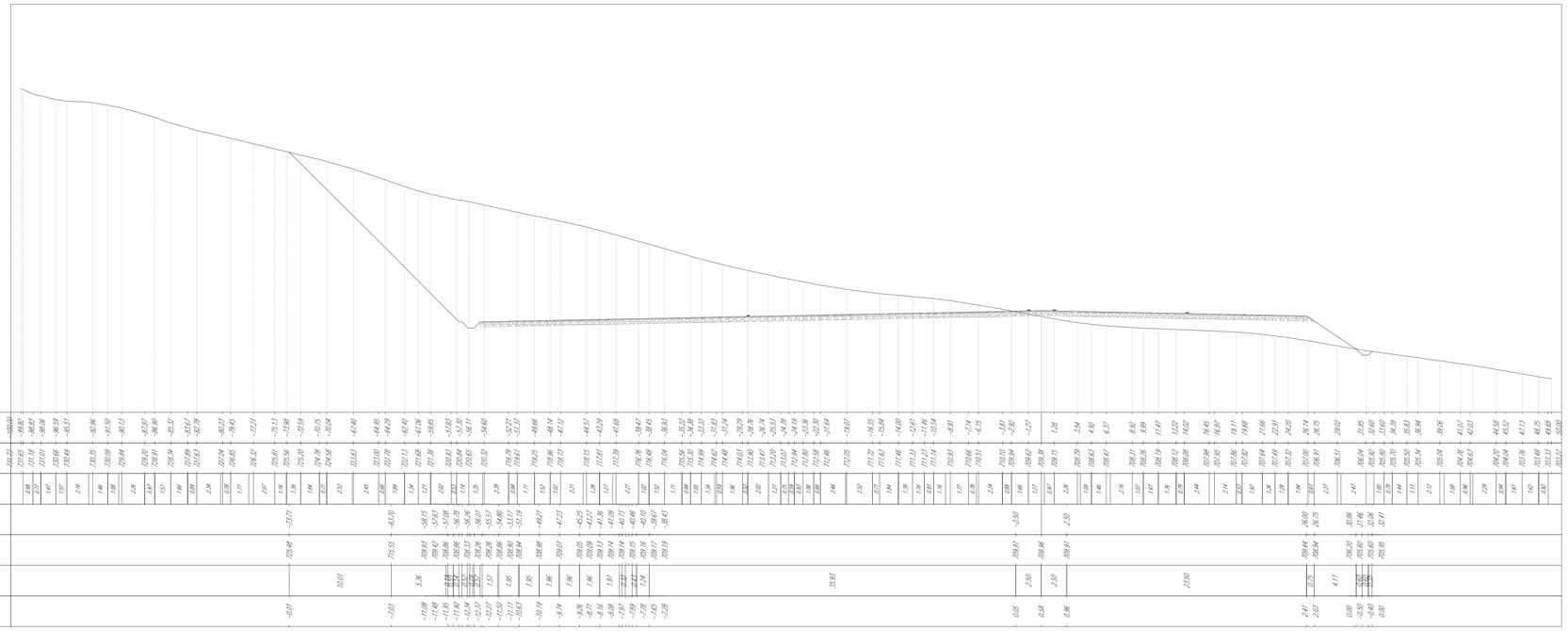

Tracciato CF03
Sez. 7
Progr.: 0+255.14
Scala : 1:1000
Q.Rif. : 700.00

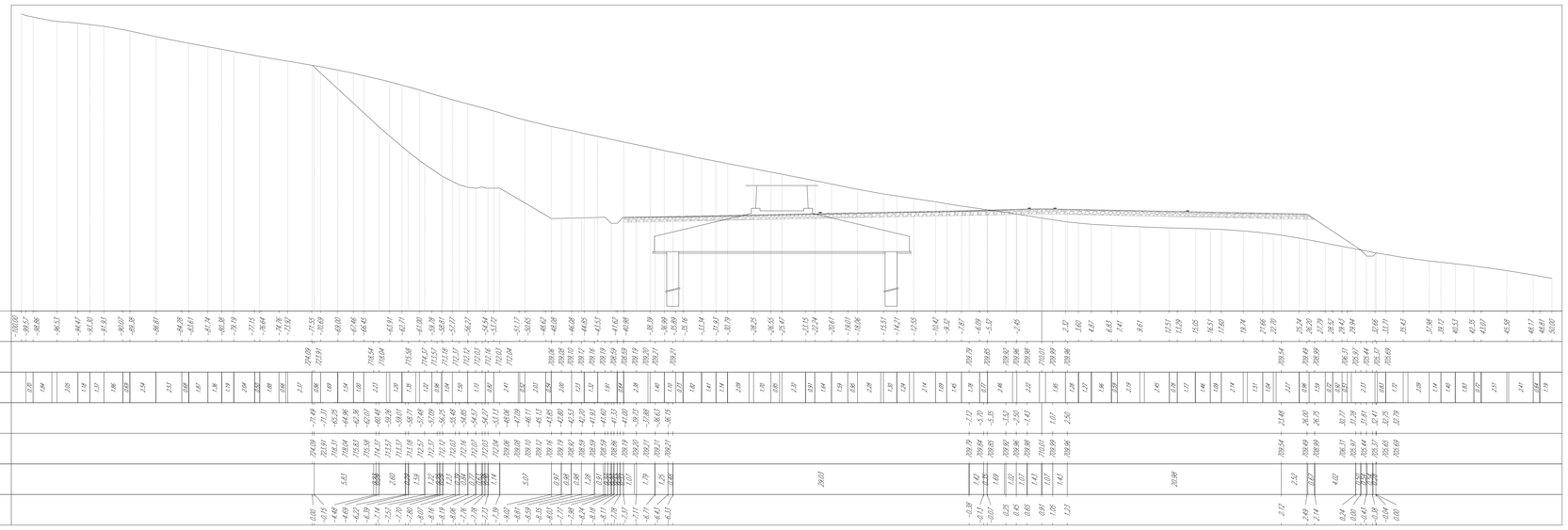

INTEGRALE RICOSTRUZIONE DELL' IMPIANTO
EOLICO VRG-040

Oggetto:
040-30 - Sezioni trasversali strade interne

Proponente:

VRG wind 040

VRG Wind 040 S.r.l.

Via Algardi n.4,
Milano(MI)

Progettista:

Stantec

Stantec S.p.A.

Centro Direzionale Milano 2 Palazzo Canova -20090 Segrate (Milano)
Tel: +39 02 94757240
www.stantec.com

Revisione	Descrizione	Redatto	Controllato	Approvato	Data
00	PRIMA EMISSIONE	A. FILIBERTI	G. ALFANO	P. POLINELLI	25/11/2022

Fase di progetto: Definitivo	Pagina: 26/80	Formato Elaborato: A0	Scala: 1 : 200

SEZIONI - Scala 1:200

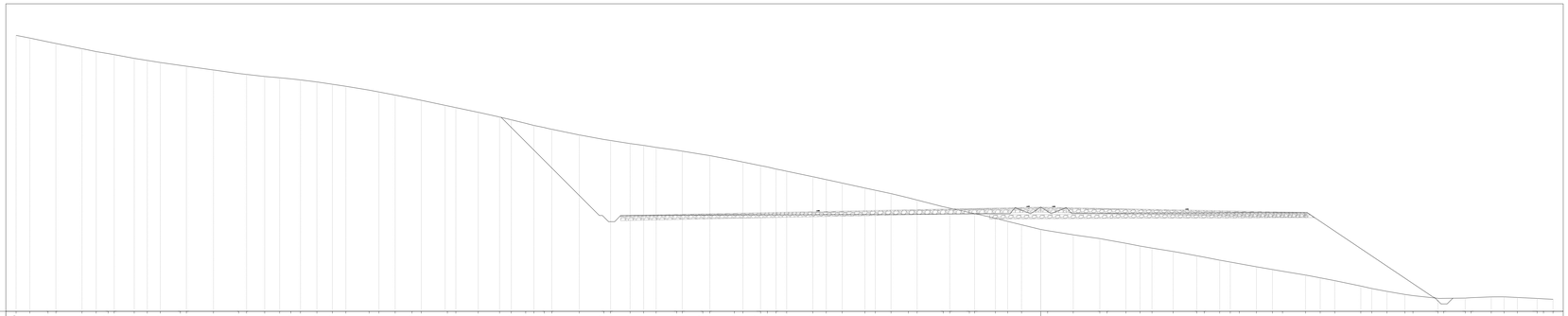

Tracciato CF03
Sez. 8
Progr.: 0+270.14
Scala : 1:1000
Q.Rif. : 700.00

| | | |

SEZIONI - Scala 1:200

Tracciato - Connessione
Sez. 1
Progr.: 0+000.00
Scala : 1:1000
Q.Rif. : 640.00

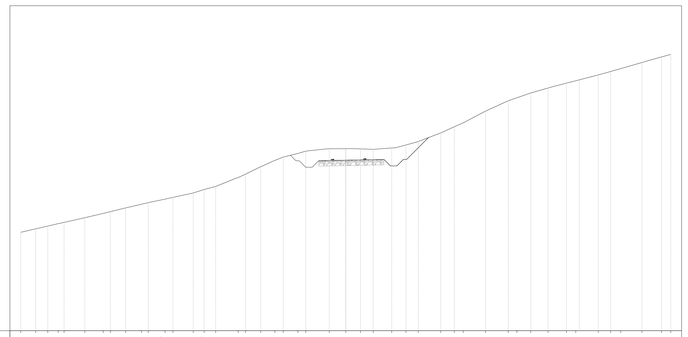

| | | |

SEZIONI - Scala 1:200

Tracciato - Connessione
Sez. 7
Progr.: 0+300.00
Scala : 1:1000
Q.Rif. : 670.00

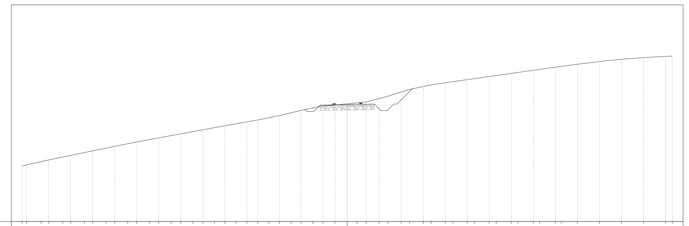

PROGRESSIVE TERRENO	-30.00 -28.80 -26.80 -23.23 -25.53 -26.26 -25.53 -24.70 -24.26 -23.54 -22.84 -21.46 -20.26 -19.54 -18.72 -17.40 -16.25 -15.36 -14.54 -13.33 -12.23 -11.29 -10.22 -9.36 -8.25 -7.23 -6.25 -5.19 -4.25 -3.16 -2.25 -1.12 0.01 1.25 2.84 4.64 5.25 7.01 7.25 8.75 11.08 11.75 12.11 12.25 15.25 17.19 18.75 19.22 19.25 21.25 23.28 25.32 27.25 28.39 30.00
QUOTE TERRENO	675.11 675.31 675.51 675.68 675.96 676.11 676.37 676.57 676.77 676.98 677.24 677.52 677.72 677.92 678.31 678.59 678.80 678.96 679.14 679.31 679.49 679.66 679.84 679.98 680.14 680.26 680.48 680.67 680.77 680.97 681.06 681.14 681.25 681.34 681.45 681.55 681.65 681.74 681.83 681.92 682.02 682.12 682.22 682.32 682.42 682.52 682.62 682.72 682.82 682.92 683.02 683.12 683.22 683.32 683.42 683.52 683.62 683.72 683.82 683.92 684.02 684.12 684.22 684.32 684.76 684.97 685.17 685.34 685.37
DISTANZE PARZIALI TERRENO	1.34 0.99 1.77 1.22 1.98 0.78 1.24 0.73 0.82 1.19 0.96 1.19 0.89 1.11 0.93 1.07 0.94 0.99 1.07 1.07 1.07 1.07 1.07 1.06 0.94 1.10 0.98 0.94 0.98 0.98 0.98

SEZIONI - Scala 1:200

Tracciato - Connessione
Sez. 13
Progr.: 0+600.00
Scala : 1:1000
Q.Rif. : 700.00

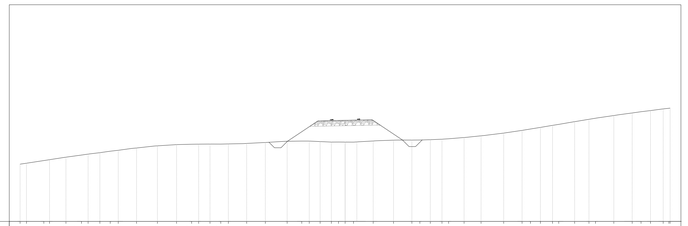

| | | |

SEZIONI - Scala 1:200

Tracciato - Connessione
Sez. 19
Progr.: 0+900.00
Scala : 1:1000
Q.Rif. : 690.00

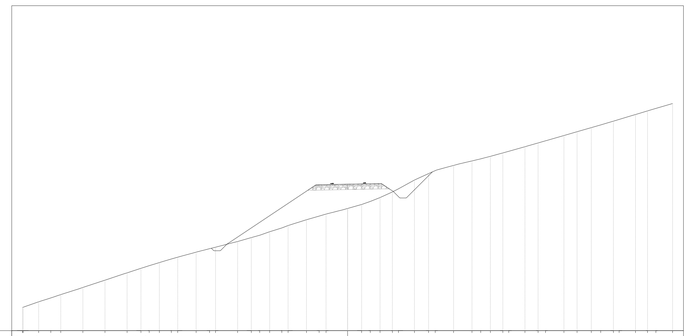

| | | |

SEZIONI - Scala 1:200

Tracciato - Connessione
Sez. 25
Progr.: 1+200.00
Scala : 1:1000
Q.Rif. : 690.00

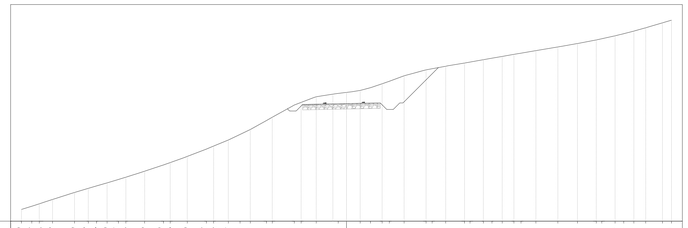

| | | |

SEZIONI - Scala 1:200

Tracciato - Connessione
Sez. 31
Progr.: 1+500.00
Scala : 1:1000
Q.Rif. : 700.00

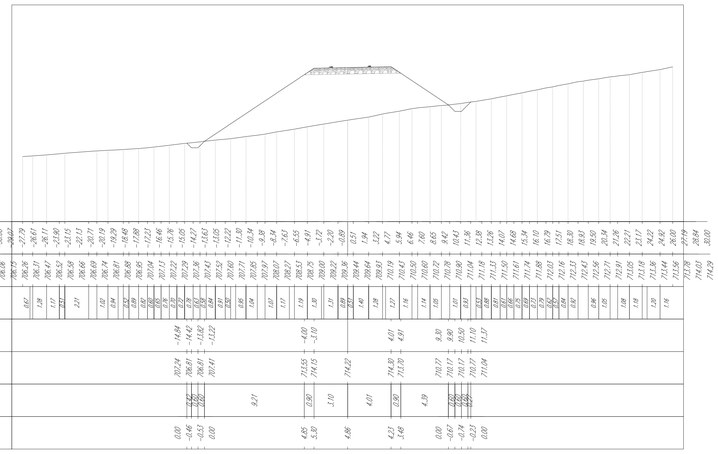

| | | |

SEZIONI - Scala 1:200

Tracciato - Connessione
Sez. 37
Progr.: 1+800.00
Scala : 1:1000
Q.Rif. : 750.00

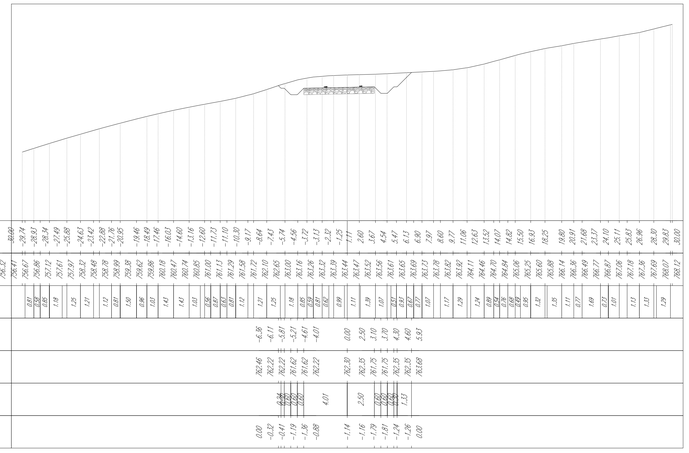

Tracciato - Connessione
Sez. 40
Progr.: 1+950.00
Scala : 1:1000
Q.Rif. : 750.00

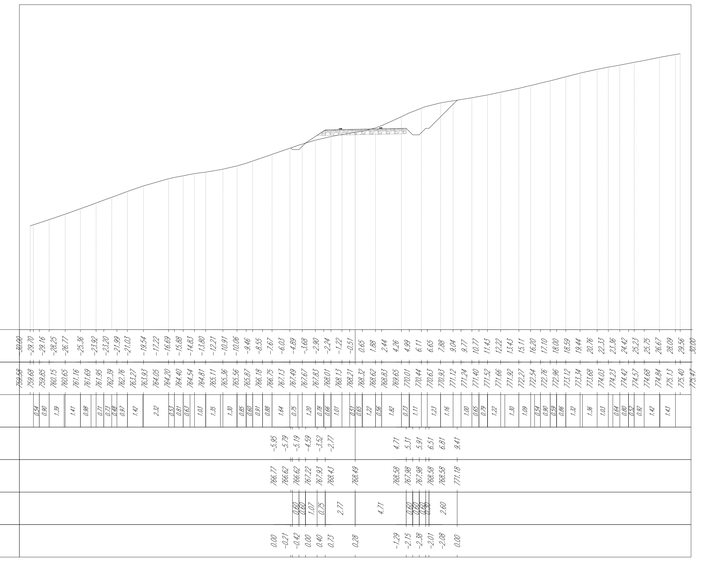

Tracciato - Connessione
Sez. 38
Progr.: 1+850.00
Scala : 1:1000
Q.Rif. : 750.00

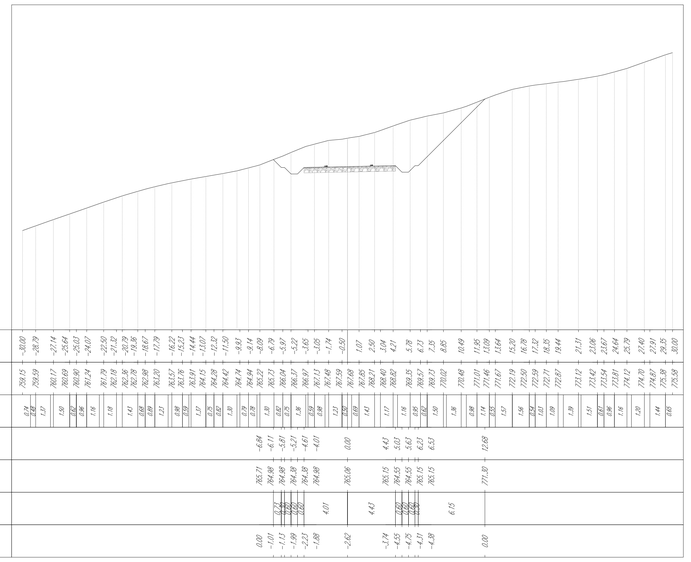

Tracciato - Connessione
Sez. 41
Progr.: 2+000.00
Scala : 1:1000
Q.Rif. : 760.00

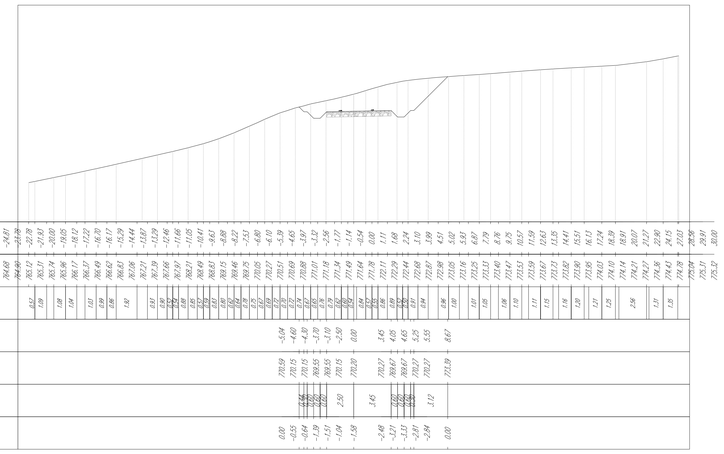

Tracciato - Connessione
Sez. 39
Progr.: 1+900.00
Scala : 1:1000
Q.Rif. : 750.00

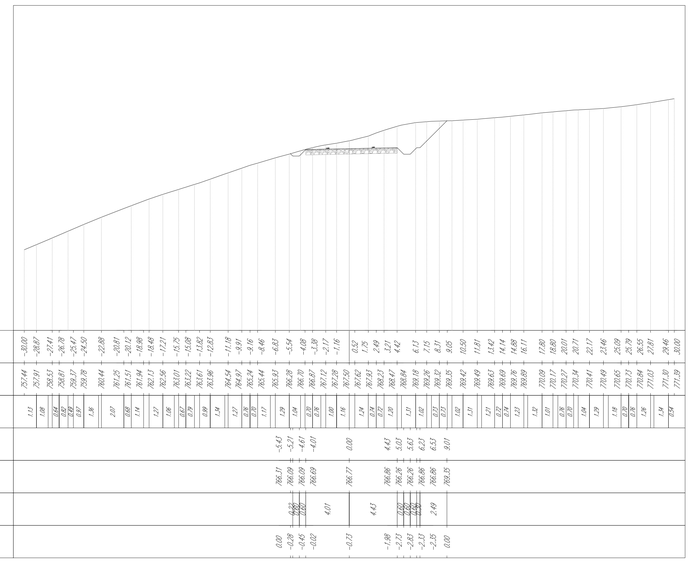

Tracciato - Connessione
Sez. 42
Progr.: 2+050.00
Scala : 1:1000
Q.Rif. : 760.00

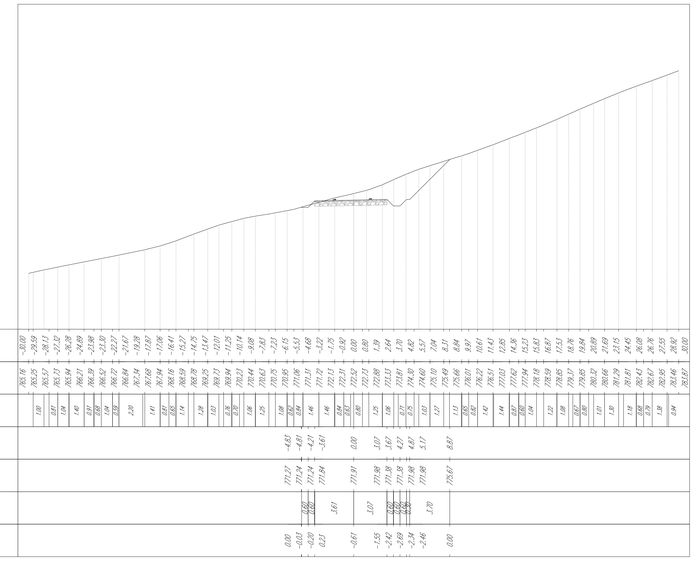

INTEGRALE RICOSTRUZIONE DELL' IMPIANTO
EOLICO VRG-040

Oggetto:
040-30 - Sezioni trasversali strade interne

Proponente:

VRg wind 040

VRG Wind 040 S.r.l.

Via Algardi n.4,
Milano(MI)

Progettista:

Stantec

Stantec S.p.A.

Centro Direzionale Milano 2 Palazzo Canova -20090 Segrate (Milano)
Tel: +39 02 94757240
www.stantec.com

Revisione	Descrizione	Redatto	Controllato	Approvato	Data
00	PRIMA EMISSIONE	A. FILIBERTI	G. ALFANO	P. POLINELLI	25/11/2022

Fase di progetto: Definitivo	Pagina: 34/80	Formato Elaborato: A0	Scala: 1 : 200

SEZIONI - Scala 1:200

Tracciato - Connessione
Sez. 43
Progr.: 2+100.00
Scala : 1:1000
Q.Rif. : 760.00



| | | |

SEZIONI - Scala 1:200

Tracciato - Connessione
Sez. 52
Progr.: 2+550.00
Scala : 1:1000
Q.Rif. : 780.00

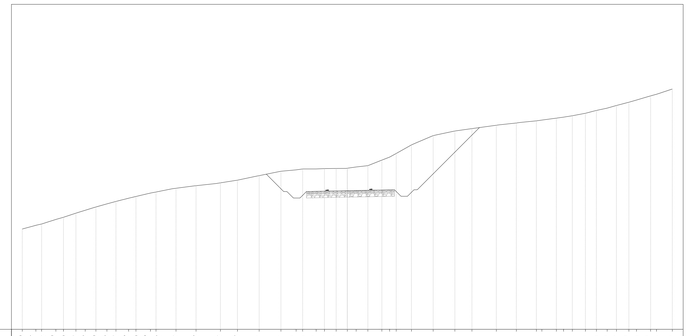

| | | |

SEZIONI - Scala 1:200

Tracciato CF04 - CF05
Sez. 1
Progr.: 0+000.00
Scala : 1:200
Q.Rif. : 650.00

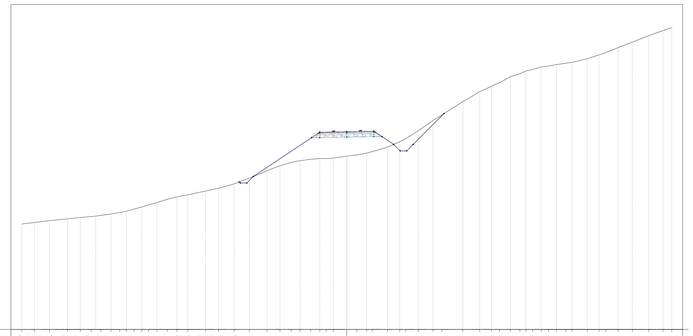

| | | |

SEZIONI - Scala 1:200

Tracciato CF04 - CF05
Sez. 7
Progr.: 0+300.00
Scala : 1:200
Q.Rif. : 650.00

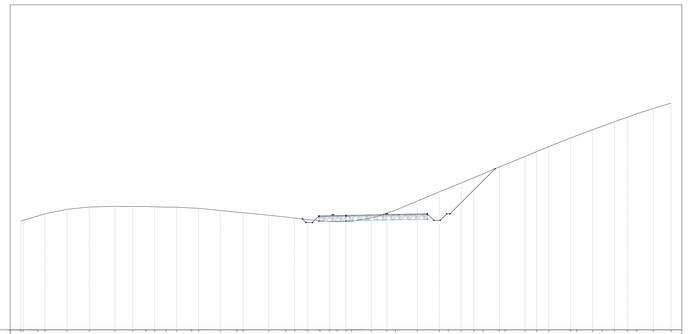

| | | |

SEZIONI - Scala 1:200

Tracciato CF04 - CF05
Sez. 9
Progr.: 0+400.00
Scala : 1:200
Q.Rif. : 640.00

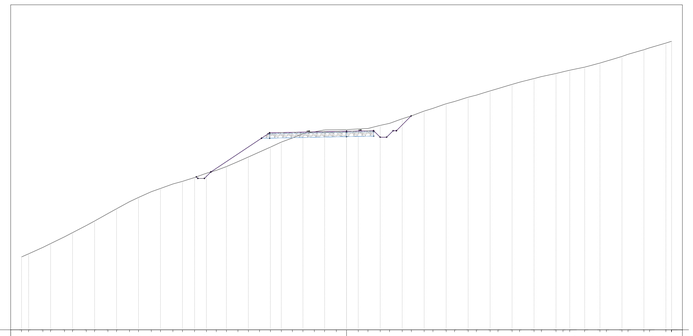

PROGRESSIVE TERRENO	QUOTE TERRENO	DISTANZE PARZIALI TERRENO	PROGRESSIVE PROGETTO	QUOTE PROGETTO	DISTANZE PARZIALI PROGETTO	DIFFERENZA QUOTE
-30.00	646.72	0.00				
-29.35	647.00	0.65				
-28.30	647.41	1.04				
-27.09	647.91	1.21				
-25.74	648.48	1.35				
-23.52	649.10	2.22				
-22.51	649.62	1.01				
-20.93	650.14	1.58				
-20.12	650.47	0.81				
-18.87	651.17	1.25				
-17.42	651.66	1.45				
-16.82	651.87	0.60				
-14.73	652.52	2.09				
-12.79	653.08	1.94				
-12.04	653.25	0.75				
-10.65	653.66	1.39				
-9.34	654.04	1.31				
-8.59	654.26	0.75				
-6.18	655.02	2.41				
-4.48	655.62	1.70				
-3.85	655.84	0.63				
-2.43	656.33	1.42				
-1.49	656.67	0.94				
1.41	657.56	2.90				
2.49	657.92	1.08				
3.74	658.35	1.25				
5.79	659.07	2.05				
6.82	659.42	1.03				
7.85	659.78	1.03				
9.52	660.39	1.67				
11.16	660.98	1.64				
11.96	661.27	0.80				
14.02	661.99	2.06				
14.96	662.32	0.94				
16.07	662.71	1.11				
17.60	663.24	1.53				
18.13	663.42	0.53				
19.83	663.99	1.70				
22.74	664.93	2.91				
22.99	665.01	0.25				
24.29	665.42	1.30				
25.68	665.87	1.39				
26.35	666.09	0.67				
28.38	666.70	2.03				
30.00	666.67	1.62				
29.98	666.67	0.02				
30.00	666.67	0.00				

Tracciato CF04 - CF05
Sez. 12
Progr.: 0+550.00
Scala : 1:200
Q.Rif. : 640.00

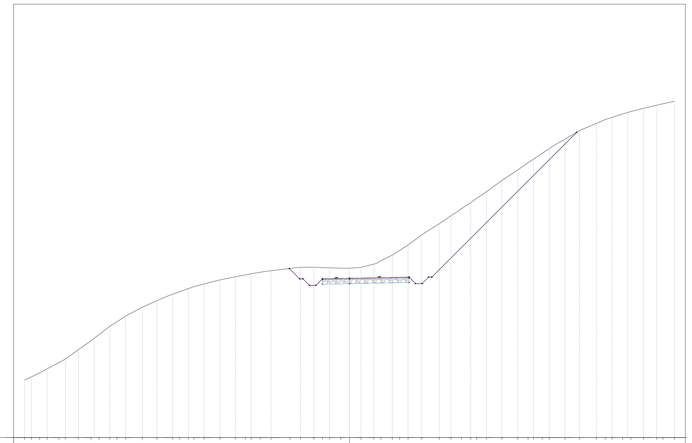

PROGRESSIVE TERRENO	QUOTE TERRENO	DISTANZE PARZIALI TERRENO	PROGRESSIVE PROGETTO	QUOTE PROGETTO	DISTANZE PARZIALI PROGETTO	DIFFERENZA QUOTE
-30.00	645.61	0.00				
-29.35	645.60	0.65				
-28.30	645.57	1.04				
-27.09	645.53	1.21				
-25.74	645.48	1.35				
-23.52	645.42	2.22				
-22.51	645.37	1.01				
-20.93	645.31	1.58				
-20.12	645.28	0.81				
-18.87	645.23	1.25				
-17.42	645.18	1.45				
-16.82	645.16	0.60				
-14.73	645.09	2.09				
-12.79	645.03	1.94				
-12.04	645.00	0.75				
-10.65	644.95	1.39				
-9.34	644.91	1.31				
-8.59	644.88	0.75				
-6.18	644.79	2.41				
-4.48	644.73	1.70				
-3.85	644.70	0.63				
-2.43	644.65	1.42				
-1.49	644.61	0.94				
1.41	644.50	2.90				
2.49	644.46	1.08				
3.74	644.41	1.25				
5.79	644.34	2.05				
6.82	644.31	1.03				
7.85	644.27	1.03				
9.52	644.22	1.67				
11.16	644.16	1.64				
11.96	644.14	0.80				
14.02	644.07	2.06				
14.96	644.04	0.94				
16.07	644.00	1.11				
17.60	643.95	1.53				
18.13	643.93	0.53				
19.83	643.87	1.70				
22.74	643.77	2.91				
22.99	643.76	0.25				
24.29	643.72	1.30				
25.68	643.67	1.39				
26.35	643.65	0.67				
28.38	643.59	2.03				
30.00	643.54	1.62				
29.98	643.54	0.02				
30.00	643.54	0.00				

Tracciato CF04 - CF05
Sez. 13
Progr.: 0+600.00
Scala : 1:200
Q.Rif. : 640.00

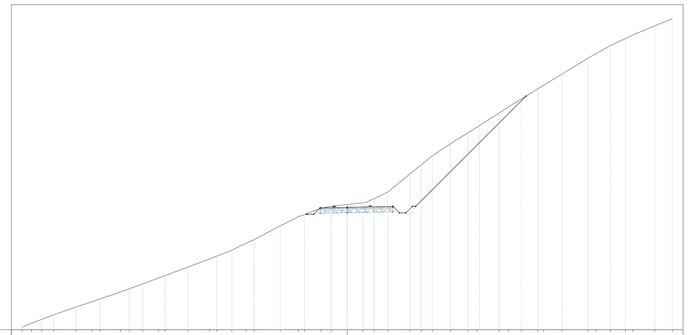

PROGRESSIVE TERRENO	QUOTE TERRENO	DISTANZE PARZIALI TERRENO	PROGRESSIVE PROGETTO	QUOTE PROGETTO	DISTANZE PARZIALI PROGETTO	DIFFERENZA QUOTE
-30.00	643.13	0.00				
-29.75	643.00	0.25				
-28.30	642.95	1.45				
-27.09	642.91	1.21				
-25.74	642.86	1.35				
-23.52	642.78	2.22				
-22.51	642.74	1.01				
-20.93	642.69	1.58				
-20.12	642.66	0.81				
-18.87	642.61	1.25				
-17.42	642.56	1.45				
-16.82	642.54	0.60				
-14.73	642.47	2.09				
-12.79	642.41	1.94				
-12.04	642.38	0.75				
-10.65	642.34	1.39				
-9.34	642.30	1.31				
-8.59	642.27	0.75				
-6.18	642.19	2.41				
-4.48	642.13	1.70				
-3.85	642.10	0.63				
-2.43	642.05	1.42				
-1.49	642.02	0.94				
1.41	641.93	2.90				
2.49	641.89	1.08				
3.74	641.84	1.25				
5.79	641.77	2.05				
6.82	641.74	1.03				
7.85	641.70	1.03				
9.52	641.65	1.67				
11.16	641.59	1.64				
11.96	641.57	0.80				
14.02	641.50	2.06				
14.96	641.47	0.94				
16.07	641.43	1.11				
17.60	641.38	1.53				
18.13	641.36	0.53				
19.83	641.30	1.70				
22.74	641.20	2.91				
22.99	641.19	0.25				
24.29	641.15	1.30				
25.68	641.10	1.39				
26.35	641.08	0.67				
28.38	641.02	2.03				
30.00	640.97	1.62				
30.00	640.97	0.00				

Tracciato CF04 - CF05
Sez. 16
Progr.: 0+750.00
Scala : 1:200
Q.Rif. : 620.00

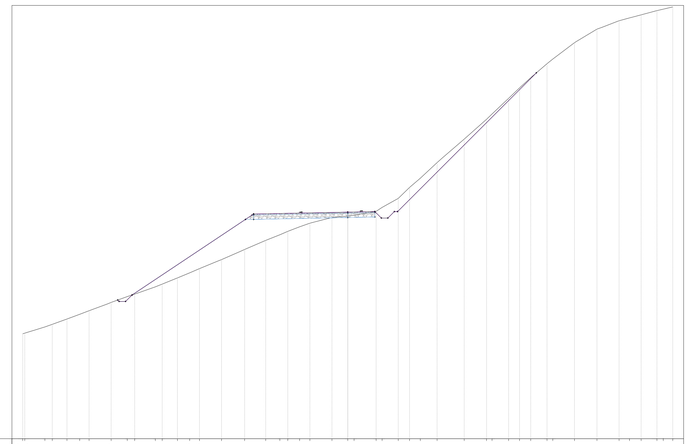

PROGRESSIVE TERRENO	QUOTE TERRENO	DISTANZE PARZIALI TERRENO	PROGRESSIVE PROGETTO	QUOTE PROGETTO	DISTANZE PARZIALI PROGETTO	DIFFERENZA QUOTE
-30.00	639.69	0.00				
-29.81	639.75	0.19				
-27.96	639.71	1.86				
-27.28	639.56	0.68				
-25.92	639.25	1.36				
-24.74	639.05	1.18				
-23.88	638.91	0.86				
-21.84	638.58	2.04				
-20.36	638.32	1.48				
-19.67	638.21	0.69				
-17.78	637.92	1.89				
-17.13	637.82	0.65				
-15.72	637.59	1.41				
-14.59	637.41	1.13				
-13.78	637.28	0.81				
-11.85	636.97	1.93				
-9.52	636.59	2.33				
-7.57	636.31	1.95				
-6.57	636.17	1.00				
-5.53	636.01	1.04				
-4.14	635.80	1.39				
-3.59	635.72	0.55				
-1.46	635.40	2.13				
0.00	635.16	1.46				
0.58	635.08	0.58				
2.62	634.79	2.04				
3.17	634.71	0.55				
4.66	634.50	1.49				
5.66	634.36	1.00				
6.70	634.21	1.04				
8.24	633.99	1.54				
10.75	633.63	2.51				
12.81	633.33	2.06				
13.62	633.21	0.81				
14.62	633.06	1.00				
15.65	632.91	1.03				
16.89	632.73	1.24				
18.39	632.51	1.50				
18.83	632.45	0.44				
20.81	632.16	1.98				
21.00	632.13	0.19				
23.78	631.72	2.78				
25.04	631.54	1.26				
26.00	631.40	0.96				
27.08	631.25	1.08				
28.54	631.04	1.46				
29.12	630.96	0.58				
29.35	630.93	0.23				
30.00	630.84	0.65				

INTEGRALE RICOSTRUZIONE DELL' IMPIANTO
EOLICO VRG-040

Oggetto:
040-30 - Sezioni trasversali strade interne

Proponente:

VRG wind 040

VRG Wind 040 S.r.l.

Via Algardi n.4.
Milano(MI)

Progettista:

Stantec

Stantec S.p.A.

Centro Direzionale Milano 2 Palazzo Canova -20090 Segrate (Milano)
Tel: +39 02 94757240
www.stantec.com

Revisione	Descrizione	Redatto	Controllato	Approvato	Data
00	PRIMA EMISSIONE	A. FILIBERTI	G. ALFANO	P. POLINELLI	25/11/2022

Fase di progetto: Definitivo	Pagina: 39/80	Formato Elaborato: A0	Scala: 1 : 200

SEZIONI - Scala 1:200

Tracciato CF04 - CF05
Sez. 14
Progr.: 0+650.00
Scala : 1:200
Q.Rif. : 630.00

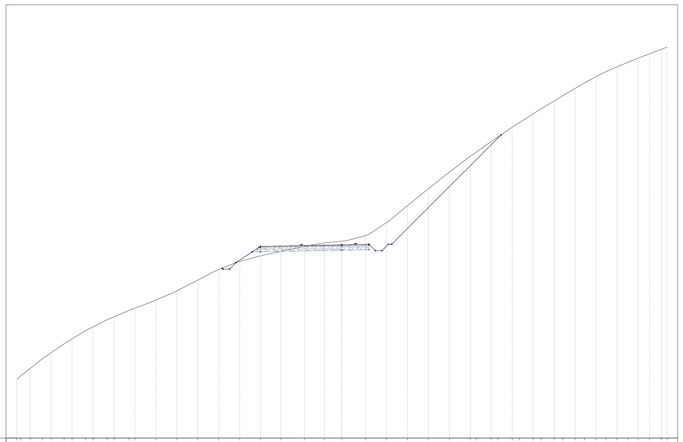

| | | |

SEZIONI - Scala 1:200

Tracciato CF04 - CF05
Sez. 19
Progr.: 0+900.00
Scala : 1:200
Q.Rif. : 620.00

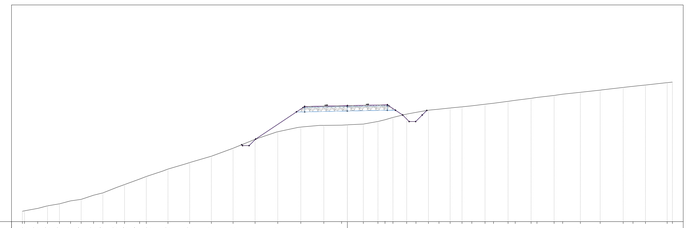

PROGRESSIVE TERRENO	30.00 -28.80 -28.58 -27.58 -26.58 -25.58 -24.57 -23.41 -22.57 -21.57 -20.57 -19.17 -18.56 -16.56 -14.56 -12.55 -10.55 -8.55 -6.43 -4.30 -3.17 -0.53 1.47 2.82 3.47 4.29 4.96 5.33 5.48 6.33 7.48 8.48 9.48 10.58 11.49 12.71 13.45 14.49 15.96 17.50 19.08 19.85 21.50 23.11 25.46 26.36 27.51 28.52 30.00
QUOTE TERRENO	625.25 627.00 627.22 627.45 627.64 627.81 627.95 628.14 628.65 628.77 628.91 629.13 629.31 629.45 629.64 629.77 629.80 629.92 630.10 630.23 630.37 630.51 630.64 630.80 630.93 631.07 631.20 631.38 631.46 631.65 631.76 631.94 632.14 632.39 632.59 632.81 632.93 632.98
DISTANZE PARZIALI TERRENO	1.72 1.78 1.78 1.78 1.78 1.78 1.78 1.14 1.78 1.88 2.00 1.98 1.98 1.78 1.44 1.47 1.25 1.25 1.17 0.85 1.07 1.03 1.19 0.91 0.91 1.19 1.19 1.14 1.46 1.08 1.19 1.19 1.41 1.61 1.61 1.96 1.15 0.85 1.41
PROGRESSIVE PROGETTO	-9.75 -5.98 -4.07 -3.07 -2.41 0.00 3.69 4.44 5.17 5.97 6.81 7.53
QUOTE PROGETTO	627.00 627.00 627.01 627.61 630.17 630.28 630.28 629.84 629.84 629.84 629.84 630.28
DISTANZE PARZIALI PROGETTO	3.75 2.00 1.00 0.66 3.77 0.75 3.95 3.69 0.75 0.75 0.80 0.80 0.80 0.80 0.80
DIFFERENZA QUOTE	0.00 -0.13 -0.38 0.00 1.46 1.87 1.77 1.11 0.60 0.00 -0.11 -0.44 -0.75 0.00

Tracciato CF04 - CF05
Sez. 20
Progr.: 0+950.00
Scala : 1:200
Q.Rif. : 620.00

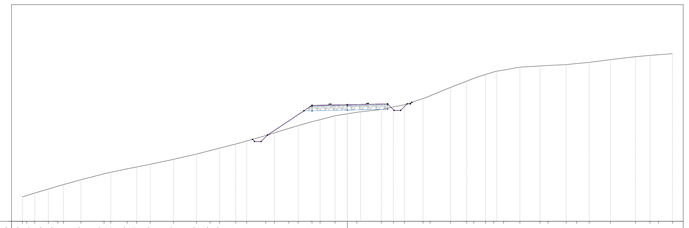

PROGRESSIVE TERRENO	30.00 -29.39 -28.88 -27.88 -26.88 -25.87 -24.59 -22.46 -21.46 -20.41 -19.44 -18.19 -16.06 -13.93 -12.93 -11.80 -10.11 -8.39 -7.51 -6.72 -5.40 -4.54 -3.57 -2.57 -1.74 -0.86 1.13 2.15 3.26 4.26 5.26 6.63 7.63 8.42 9.42 10.42 11.42 12.25 13.51 14.40 15.56 17.79 18.52 19.77 21.17 22.22 24.28 26.39 27.94 28.72 30.00
QUOTE TERRENO	625.26 625.38 625.61 625.87 626.04 626.24 626.49 626.71 626.91 627.11 627.31 627.54 627.81 627.95 628.14 628.37 628.57 628.77 628.91 629.14 629.37 629.57 629.74 629.92 630.06 630.32 630.52 630.75 630.91 631.17 631.38 631.57 631.74 631.94 632.14 632.35 632.52 632.67 632.82 633.02 633.20 633.37 633.54 633.69 633.83 633.95 634.12 634.34 634.39 634.49 634.66 634.82 634.92 635.07 635.20 635.32 635.47 635.67
DISTANZE PARZIALI TERRENO	1.14 1.25 0.88 0.88 1.40 1.17 0.79 0.79 0.79 0.79 1.14 0.86 1.13 1.13 1.13

SEZIONI - Scala 1:200

Tracciato CF04 - CF05
Sez. 25
Progr.: 1+200.00
Scala : 1:200
Q.Rif. : 630.00

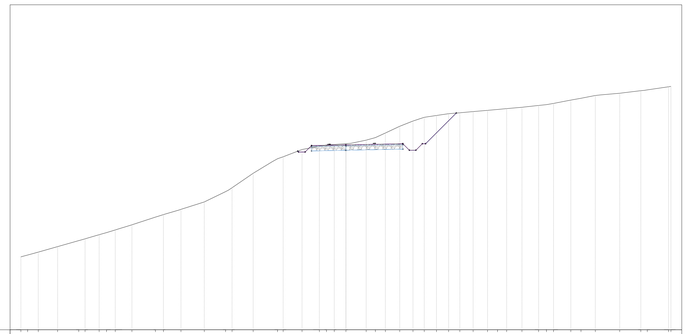

| | | |

SEZIONI - Scala 1:200

Tracciato CF04 - CF05
Sez. 31
Progr.: 1+500.00
Scala : 1:200
Q.Rif. : 640.00

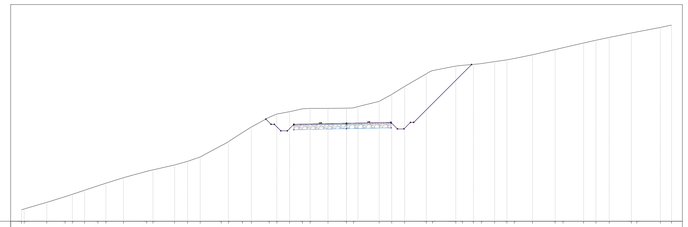

| | | |

SEZIONI - Scala 1:200

Tracciato CF04 - CF05
Sez. 37
Progr.: 1+800.00
Scala : 1:200
Q.Rif. : 650.00

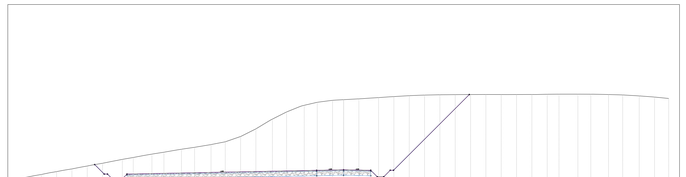

PROGRESSIVE TERRENO	-30.00 -29.11 -28.22 -27.34 -26.45 -25.56 -24.67 -23.78 -22.89 -22.01 -21.12 -20.23 -19.34 -18.45 -17.56 -16.67 -15.78 -14.89 -14.01 -13.12 -12.23 -11.34 -10.45 -9.56 -8.67 -7.78 -6.89 -6.01 -5.12 -4.23 -3.34 -2.45 -1.56 -0.67 0.22 1.11 2.00 2.89 3.78 4.67 5.56 6.45 7.34 8.23 9.12 10.01 10.90 11.79 12.68 13.57 14.46 15.35 16.24 17.13 18.02 18.91 19.80 20.69 21.58 22.47 23.36 24.25 25.14 26.03 26.92 27.81 28.70 29.59 30.48 31.37 32.26 33.15 34.04 34.93 35.82 36.71 37.60 38.49 39.38 40.27 41.16 42.05 43.94 44.83 45.72 46.61 47.50 48.39 49.28 50.17 51.06 51.95 52.84 53.73 54.62 55.51 56.40 57.29 58.18 59.07 59.96 60.85 61.74 62.63 63.52 64.41 65.30 66.19 67.08 67.97 68.86 69.75 70.64 71.53 72.42 73.31 74.20 75.09 75.98 76.87 77.76 78.65 79.54 80.43 81.32 82.21 83.10 84.99 85.88 86.77 87.66 88.55 89.44 90.33 91.22 92.11 93.00
QUOTE TERRENO	653.90 654.04 654.18 654.31 654.45 654.59 654.73 654.86 655.00 655.14 655.28 655.41 655.55 655.69 655.83 655.96 656.10 656.24 656.38 656.51 656.65 656.79 656.93 657.06 657.20 657.34 657.48 657.61 657.75 657.89 658.03 658.16 658.30 658.44 658.58 658.71 658.85 658.99 659.13 659.26 659.40 659.54 659.68 659.81 659.95 660.09 660.23 660.36 660.50 660.64 660.78 660.91 661.05 661.19 661.33 661.46 661.60 661.74 661.88 661.91 661.94 661.97 662.00 662.03 662.06 662.09 662.12 662.15 662.18 662.21 662.24 662.27 662.30 662.33 662.36 662.39 662.42 662.45 662.48 662.51 662.54 662.57 662.60 662.63 662.66 662.69 662.72 662.75 662.78 662.81 662.84 662.87 662.90 662.93 662.96 662.99 663.02 663.05 663.08 663.11 663.14 663.17 663.20 663.23 663.26 663.29 663.32 663.35 663.38 663.41 663.44 663.47 663.50 663.53 663.56 663.59 663.62 663.65 663.68 663.71 663.74 663.77 663.80 663.83 663.86 663.89 663.92 663.95 663.98 664.01 664.04 664.07 664.10 664.13 664.16 664.19 664.22 664.25 664.28 664.31 664.34 664.37 664.40 664.43 664.46 664.49 664.52 664.55 664.58 664.61 664.64 664.67 664.70 664.73 664.76 664.79 664.82 664.85 664.88 664.91 664.94 664.97 665.00 665.03 665.06 665.09 665.12 665.15 665.18 665.21 665.24 665.27 665.30 665.33 665.36 665.39 665.42 665.45 665.48 665.51 665.54 665.57 665.60 665.63 665.66 665.69 665.72 665.75 665.78 665.81 665.84 665.87 665.90 665.93 665.96 665.99 666.02 666.05 666.08 666.11 666.14 666.17 666.20 666.23 666.26 666.29 666.32 666.35 666.38 666.41 666.44 666.47 666.50 666.53 666.56 666.59 666.62 666.65 666.68 666.71 666.74 666.77 666.80 666.83 666.86 666.89 666.92 666.95 666.98 667.01 667.04 667.07 667.10 667.13 667.16 667.19 667.22 667.25 667.28 667.31
DISTANZE PARZIALI TERRENO	1.12 1.14 1.14 1.08 1.08 0.98 0.98 0.98

SEZIONI - Scala 1:200

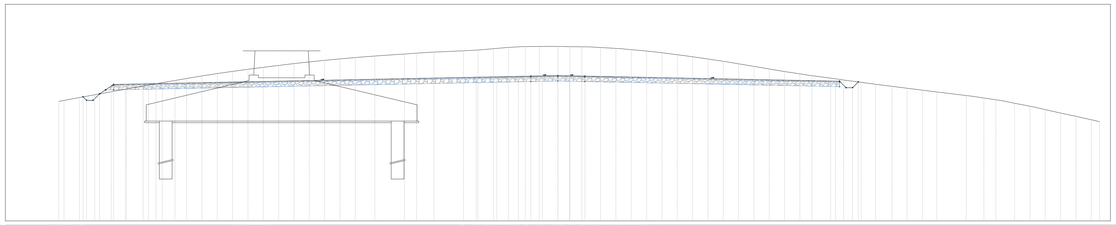

Tracciato CF04 - CF05
Sez. 40
Progr.: 1+933.14
Scala : 1:200
Q.Rif. : 640.00

PROGRESSIVE TERRENO	-46.07 -45.19 -44.19 -43.18 -42.16 -41.22 -39.91 -38.28 -37.00 -36.00 -35.34 -34.27 -33.57 -32.95 -31.74 -30.34 -30.02 -29.46 -28.61 -27.92 -27.19 -26.53 -25.77 -25.08 -24.34 -23.58 -22.84 -22.25 -21.51 -20.83 -19.92 -18.70 -17.71 -16.89 -14.77 -14.14 -13.14 -12.43 -11.43 -9.79 -7.28 -5.95 -4.85 -3.01 -1.72 -0.52 0.00 0.71 1.71 2.91 3.87 4.94 5.97 6.97 7.97 8.79 9.70 9.90 10.00 10.94 11.69 12.44 13.11 13.81 14.61 15.27 15.86 16.68 17.57 18.51 19.51 20.59 21.72 22.54 23.34 24.45 25.17 26.38 28.00 29.07 30.47 32.21 33.66 34.96 36.09 37.18 38.32 40.42 41.08 42.15 43.15 44.47 45.88 46.40 46.96 47.87 48.61 49.21 49.90 50.09
QUOTE TERRENO	63.03 63.13 63.19 63.16 63.18 63.16 63.16 63.16 63.35 63.37 63.35 63.15 63.12 63.10 63.10 63.12 63.16 63.21 63.31 63.38 63.40 63.41 63.44 63.47 63.49 63.59 63.71 63.77 63.80 63.83 63.86 63.91 64.02 64.10 64.17 64.18 64.26 64.35 64.44 64.51 64.61 64.68 64.74 64.82 64.91 64.98 65.05 65.08 65.16 65.22 65.27 65.32 65.49 65.59 63.27 63.30 63.30 63.34 63.37 63.39 63.42 63.40 63.37 63.31 63.36 63.36 63.36 63.37 63.39 63.42