

REGIONE: SICILIA
PROVINCIA: Ragusa e Siracusa
COMUNI: Ispica (RG), Noto (SR), Ragusa

ELABORATO RS06AEG0020A1	OGGETTO: PROGETTO "Ispica" IMPIANTO FOTOVOLTAICO DA 96,00 MWp e Opere di Connessione alla RTN
PROPONENTE	 IBVI 10 srl, VIALE AMEDEO DUCA D'AOSTA 76 CAP 39100 BOLZANO (BZ) PIVA e Codice Fiscale – 03022410215
Procedura VIA Nazionale	 Arcadia srls Via Houel 29, 90138 – Palermo info@arcadiaprogetti.it arcadiaprogetti@arubapec.it

Elaborato paesaggistico di progetto – Foto a Volo 'd'uccello, Skyline e Render fotografici

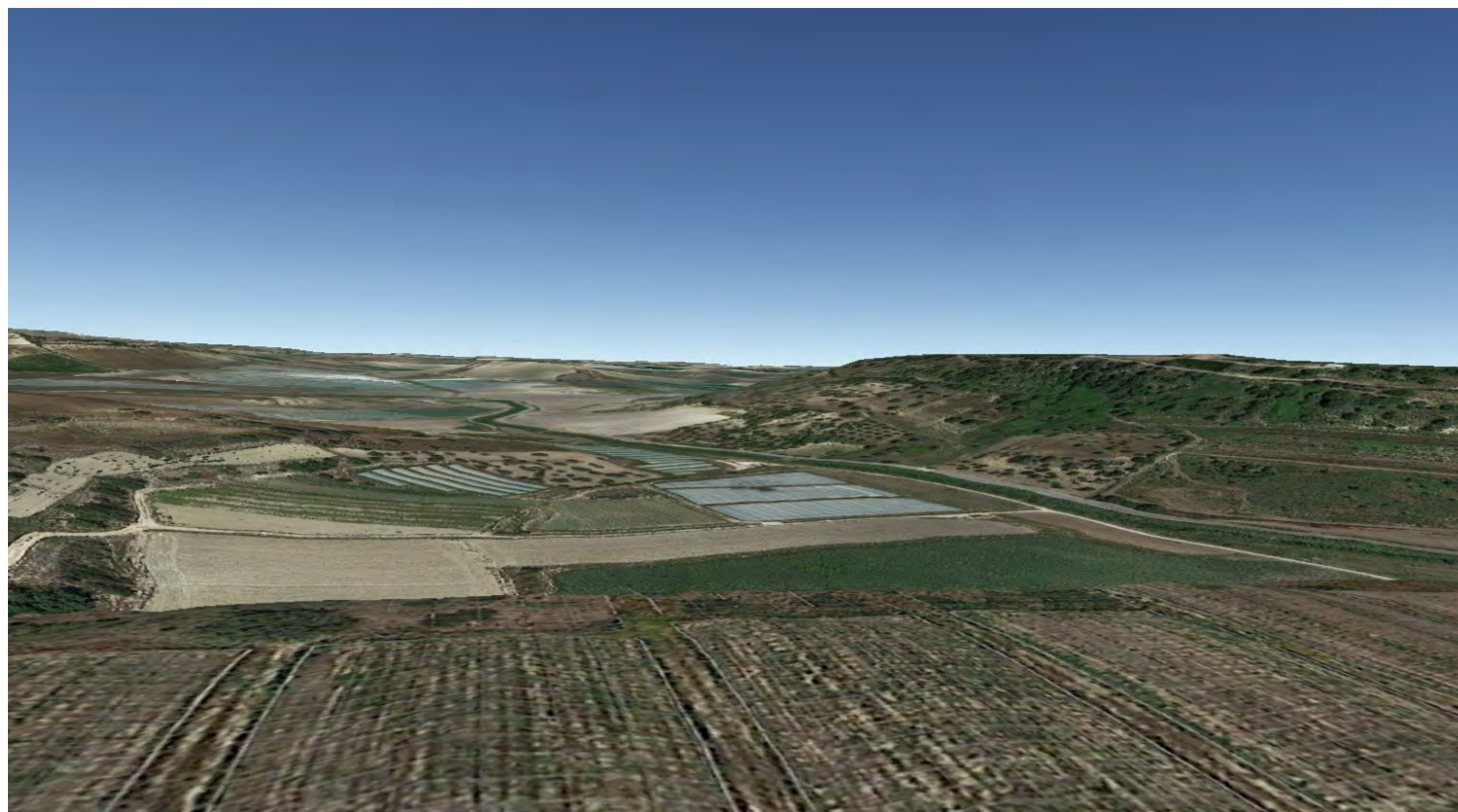
Note:

21.12.2022	1	Revisione per Richiesta integrazioni - ID 7448 - SS PNRR Nota prot. 2512-P del 17.08.22	Arcadia srls	IBVI 10 srl
31.07.2021	0	Emissione		
DATA	REV	DESCRIZIONE	ELABORATO da:	APPROVATO da:
			Ing. Natalia Rita La Scala	

PROPRIETÀ ESCLUSIVA DELLE SOCIETÀ SOPRA INDICATE,
UTILIZZO E DUPLICAZIONE VIETATE SENZA AUTORIZZAZIONE SCRITTA

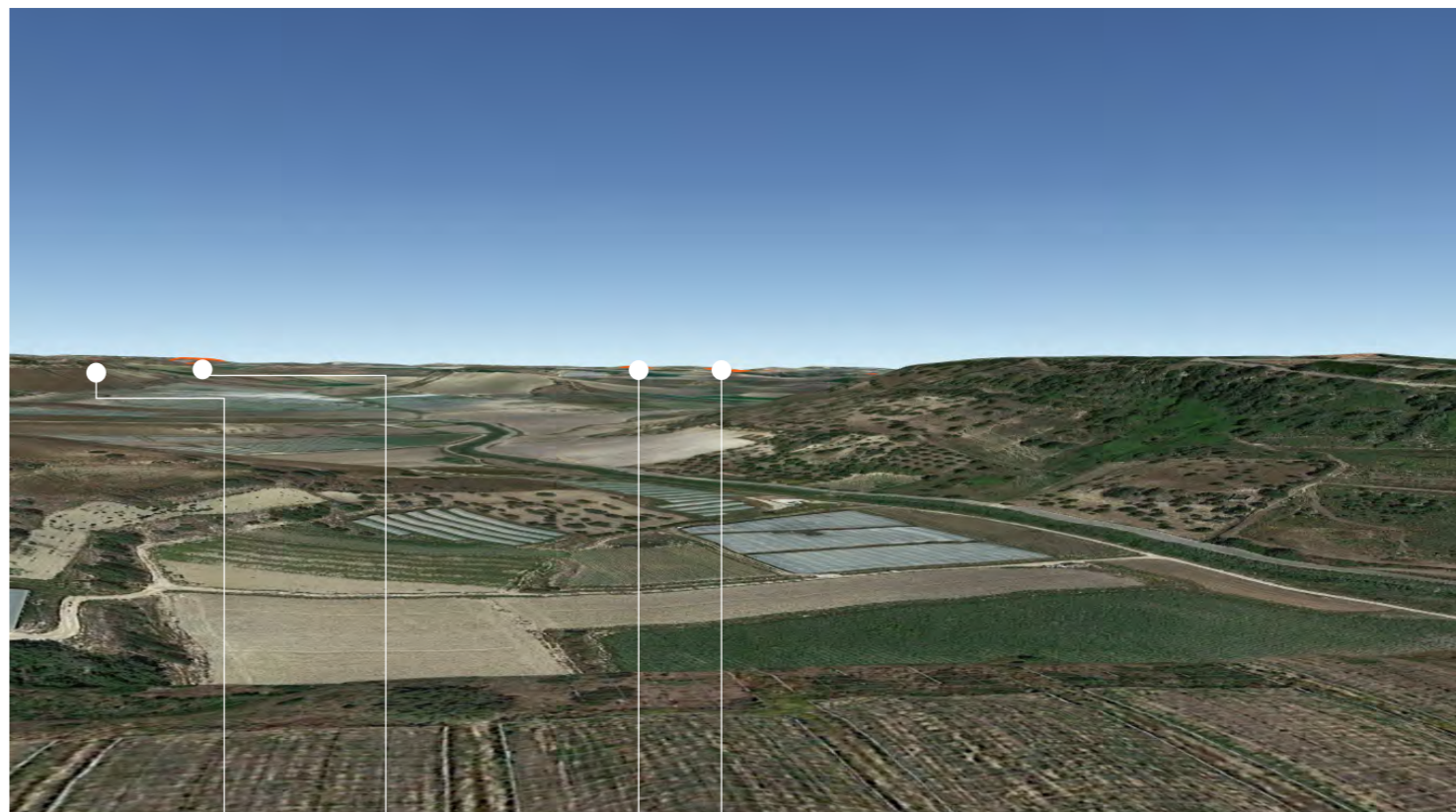







ANTE SKYLINE
Area a vincolo archeologico Fontanazza

⌚ 36°45'38.37"N
14°56'16.71"E

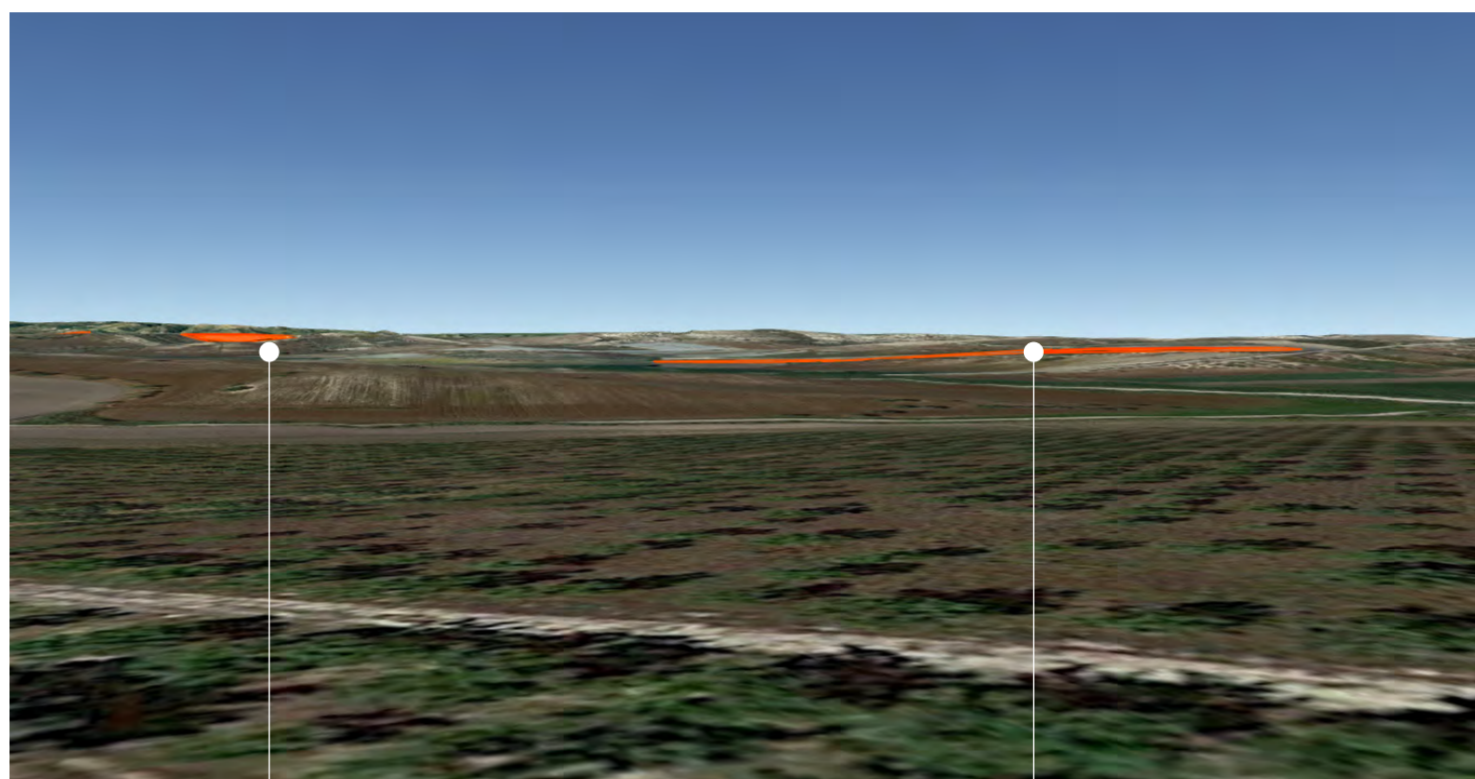


POST
Impianto esistente B3 - Saia Baroni B6 - Carrubba Bombiscuro
B7 - Bonvini

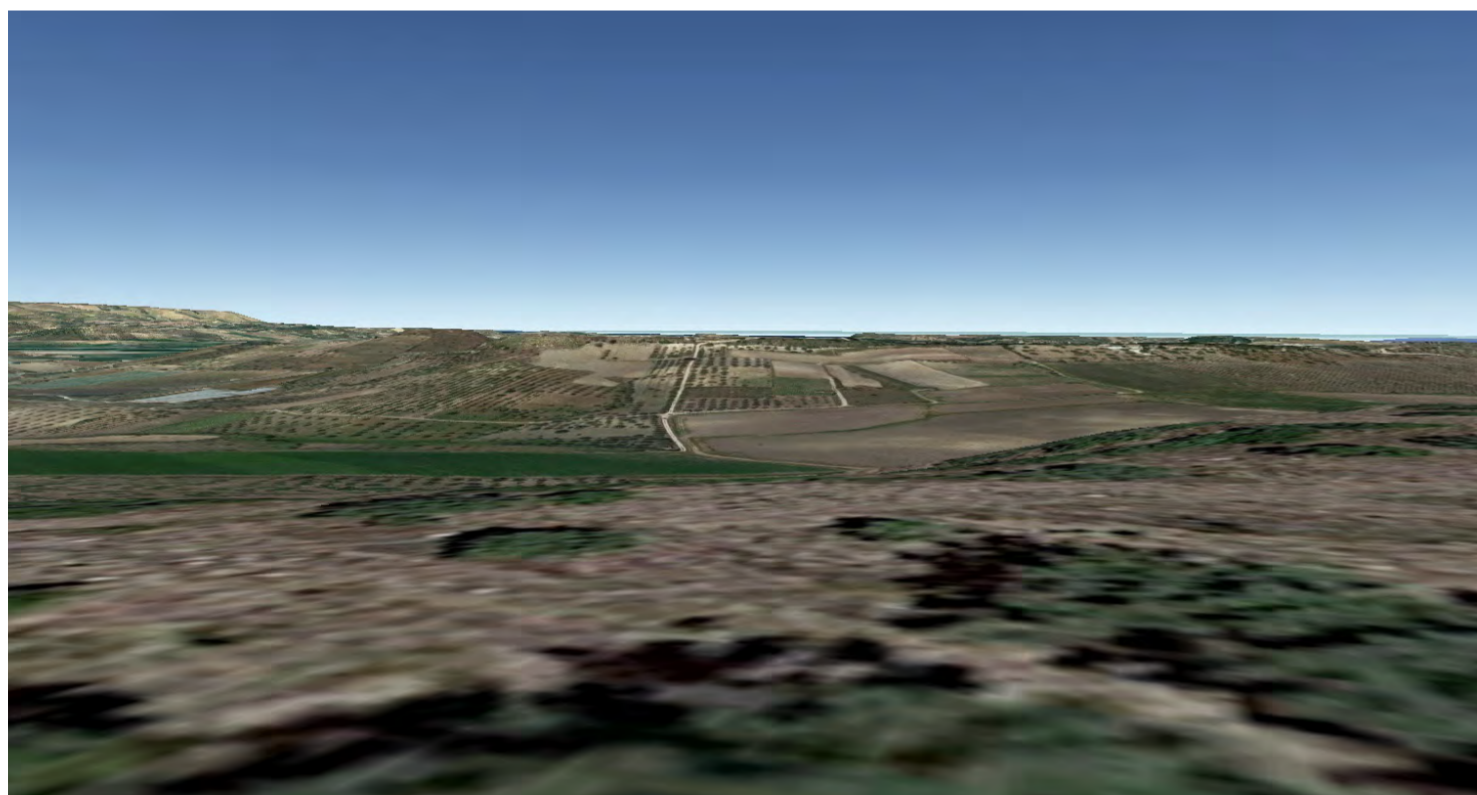


ANTE SKYLINE
Baglio Cancaleo

⌚ 36°43'45.17"N
14°59'35.43"E

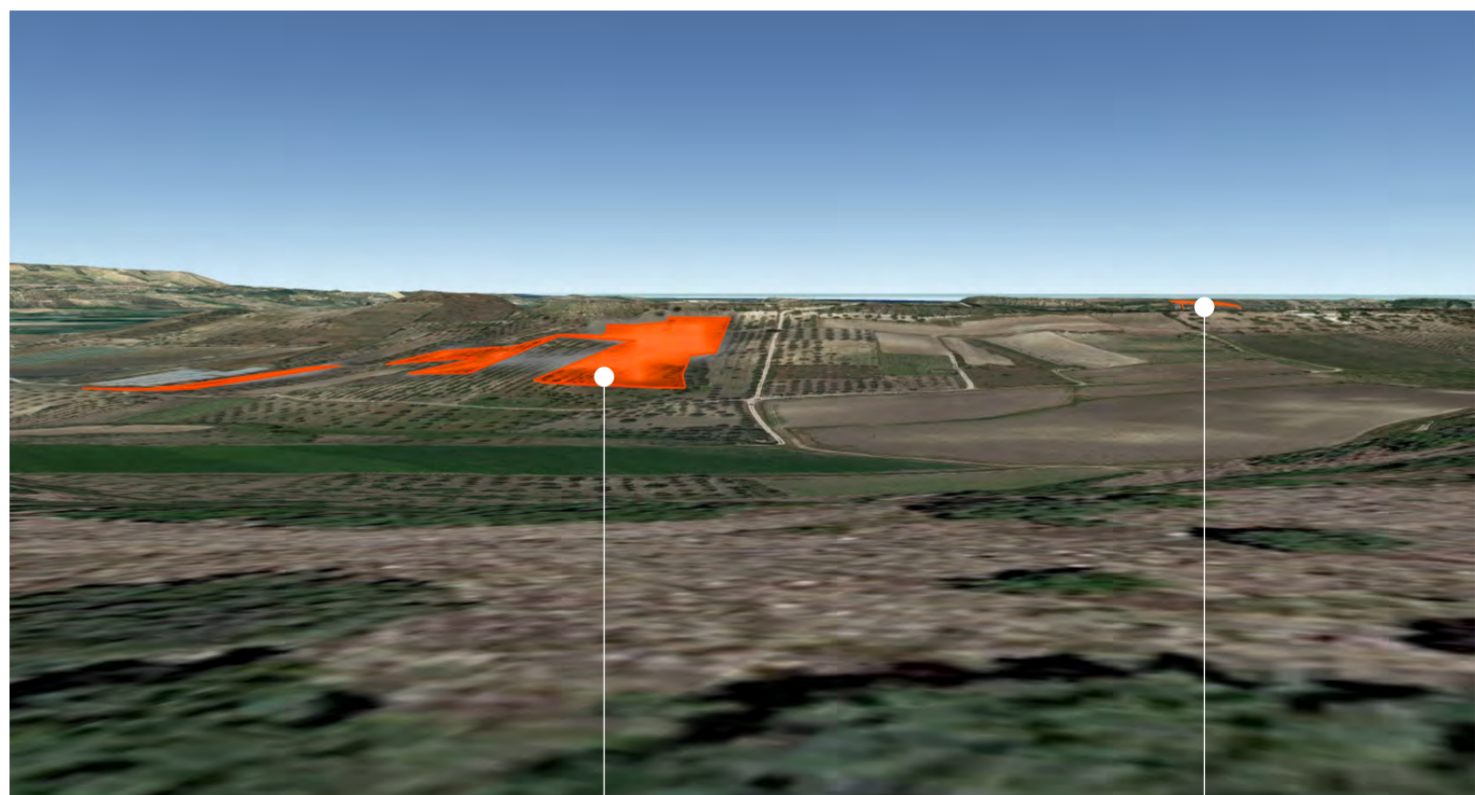


POST
B9 - Agliastro B10 - Tasca




ANTE SKYLINE
Casal Rizzone

⌚ 36°48'16.11"N
14°58'34.85"E

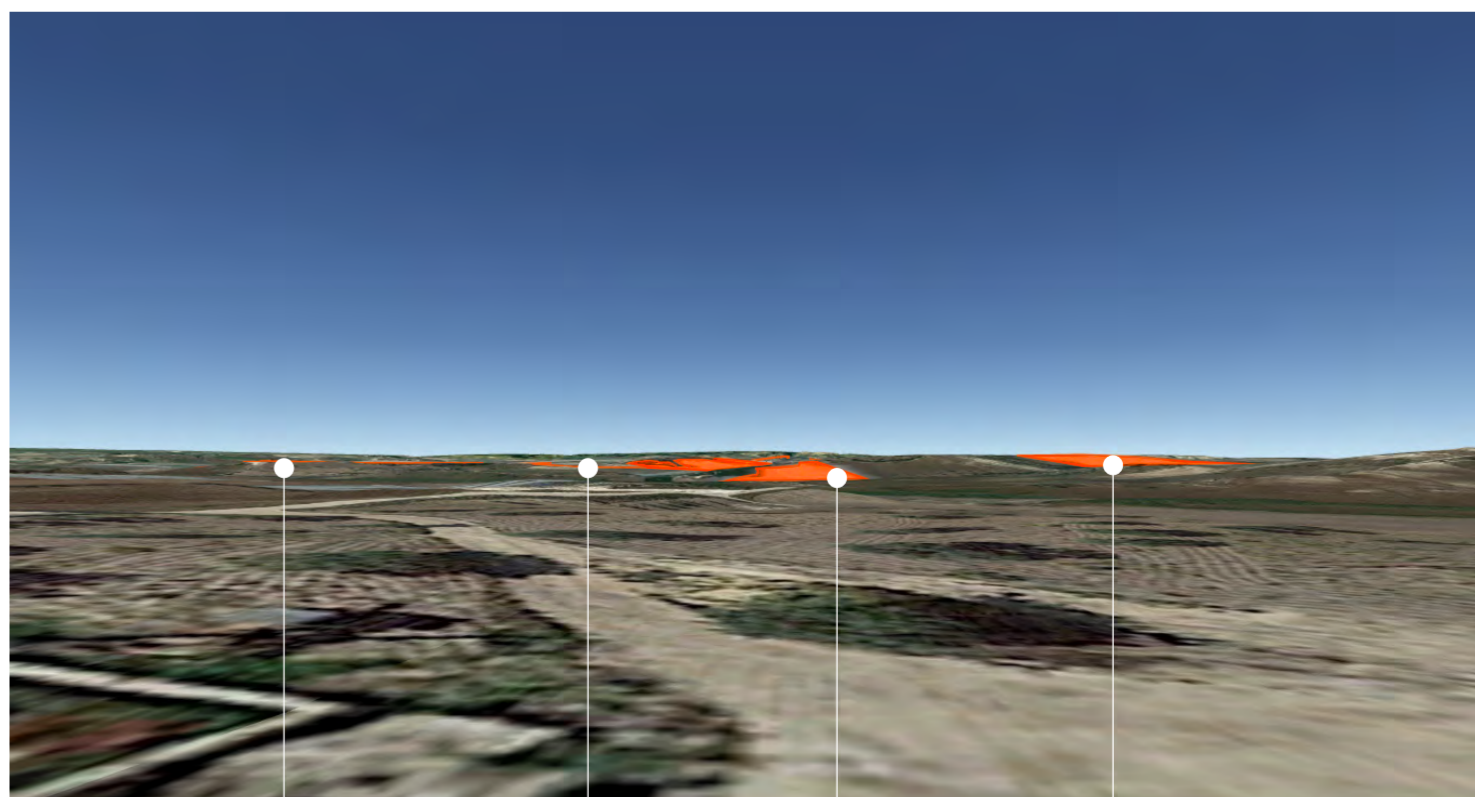


POST
A1 - Premisi A2 - Moltisanti



ANTE SKYLINE
Baglio Roselle Bruno

⌚ 36°44'32.04"N
14°59'18.46"E



POST
B2 - Muddara B6 - Carrubba Bombiscuro B9 - Agliastro








ANTE AREA B6
CARRUBBA - BOMBISCURO
Cozzo Carrubba 72 m
36°45'47.84"N
14°59'8.35"E



POST




	GARIGA		MACCHIA		BOSCO
---	--------	---	---------	---	-------



ANTE AREA B5
MIUCIA
Cozzo Sarvo - 83 m
36°45'15.72"N
14°57'34.52"E



POST




	GARIGA		MACCHIA		BOSCO
---	--------	---	---------	---	-------



ANTE AREA B3
SAIA BARONI
Cozzo Vittoria - 76 m
36°46'6.28"N
14°59'4.10"E




POST




	GARIGA		MACCHIA		BOSCO
---	--------	---	---------	---	-------



ANTE AREA A1
PREMISI
Centro storico di Rosolini
36°49'7.96"N
14°57'11.08"E



POST




	GARIGA		MACCHIA		BOSCO
---	--------	---	---------	---	-------





ANTE AREA B10
 TASCA
 SP 22
 36°44'10.42"N
 15° 0'9.65"E




POST
 GARIGA
 MACCHIA
 BOSCO



ANTE AREA B6
 CARRUBBA - BOMBISCURO
 sentiero 39
 36°45'30.76"N
 14°59'46.92"E






POST
 GARIGA
 MACCHIA
 BOSCO



ANTE AREA B5
 MIUCIA
 SP 49
 36°45'34.61"N
 14°57'26.43"E






POST
 GARIGA
 MACCHIA
 BOSCO



ANTE AREA B11
 COSTE FREDEDE
 sentiero 28
 36°44'41.78"N
 15° 1'50.13"E



POST
 GARIGA
 MACCHIA
 BOSCO