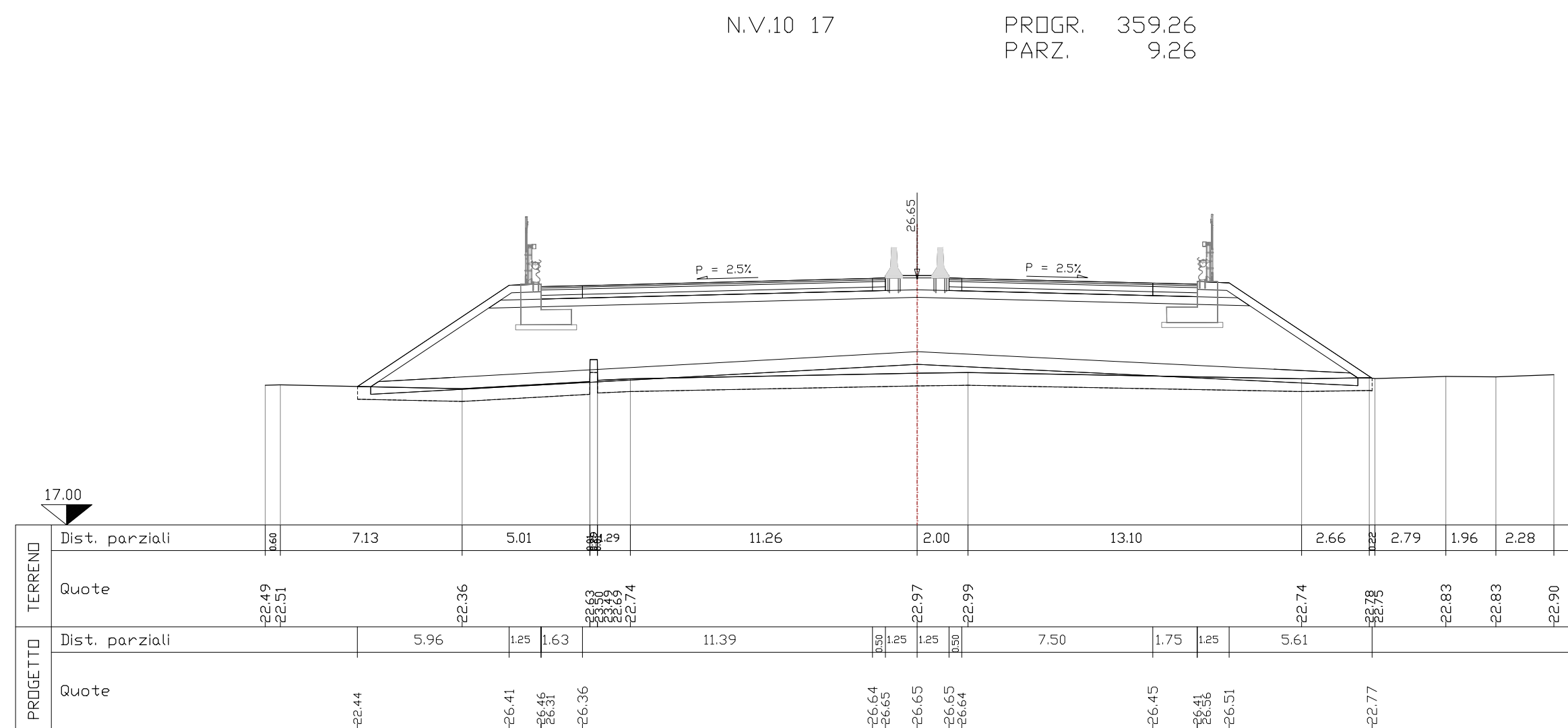


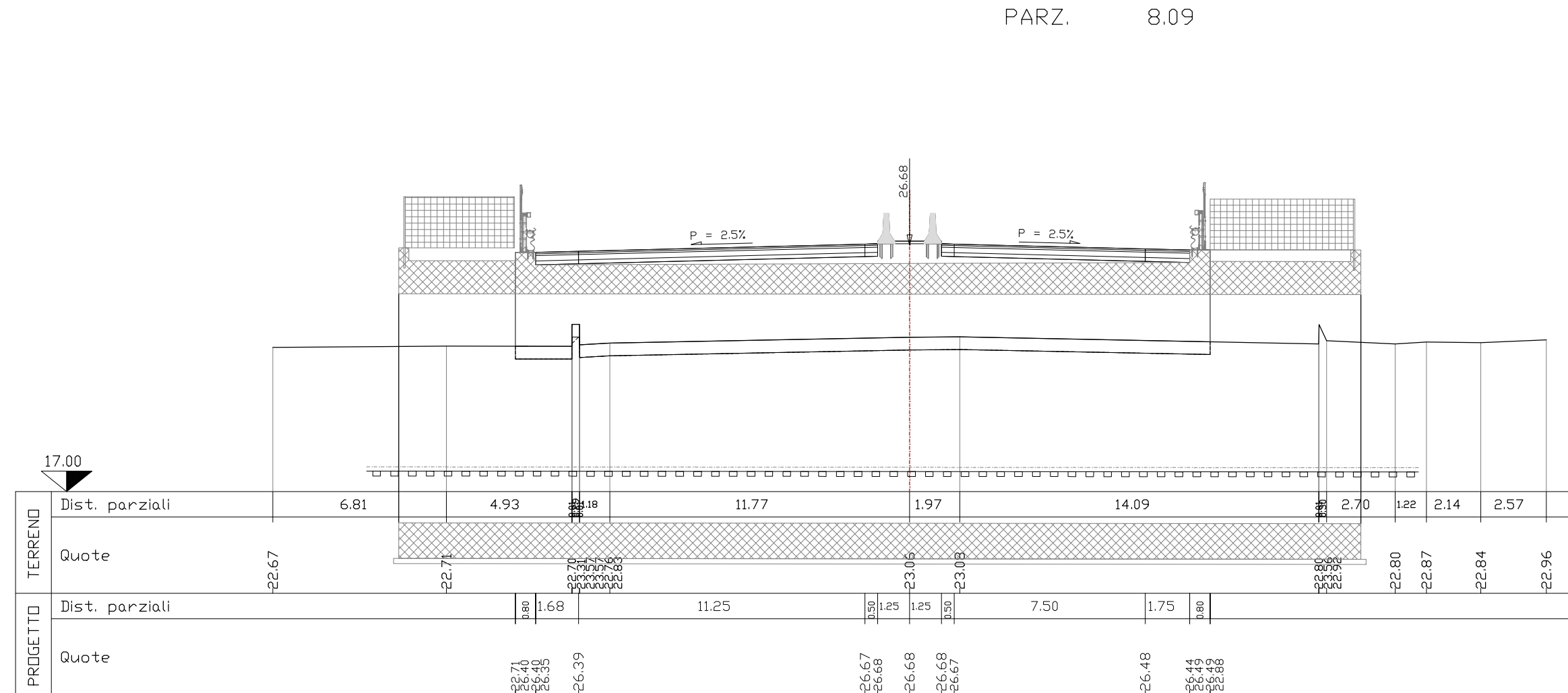
**SEZIONE N. 17**

Piano di posa	n	41.50
Bonifica	m <sup>2</sup>	0.00
Scavo	m <sup>2</sup>	0.00
Geotessile	n	46.13
Anticappillare	m <sup>2</sup>	19.01
Rilevato	m <sup>2</sup>	116.54
Terreno vegetale SX	m <sup>2</sup>	2.43
Terreno vegetale DX	m <sup>2</sup>	2.30
Inerbimento SX	n	8.41
Inerbimento DX	n	7.99
Fosso SX	m <sup>2</sup>	1.01
Fosso DX	m <sup>2</sup>	1.00
Scotico - Rilevato	m <sup>2</sup>	19.92
Supercompattato	m <sup>2</sup>	8.82
Pavimentazione	n	25.78
Pav. usura sp. 0.06	m <sup>2</sup>	1.55
Pav. binder sp. 0.07	m <sup>2</sup>	1.80
Pav. base sp. 0.21	m <sup>2</sup>	5.41
Pav. fondaz. sp. 0.15	m <sup>2</sup>	3.87



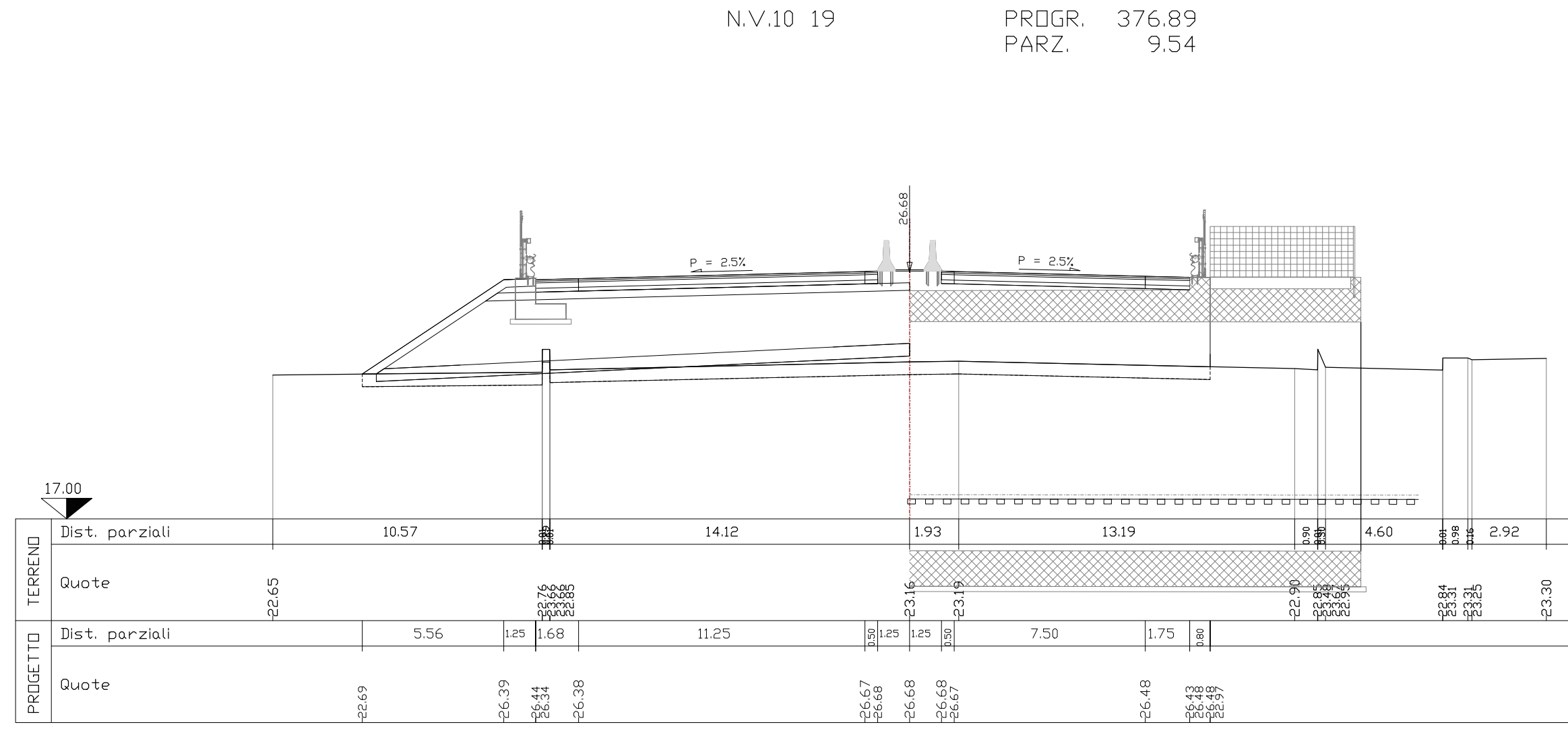
**SEZIONE N. 18**

Piano di posa	n	28.94
Bonifica	m <sup>2</sup>	0.00
Scavo	m <sup>2</sup>	0.00
Geotessile	n	30.93
Anticappillare	m <sup>2</sup>	0.00
Rilevato	m <sup>2</sup>	88.22
Terreno vegetale SX	m <sup>2</sup>	0.00
Terreno vegetale DX	m <sup>2</sup>	0.00
Inerbimento SX	n	0.00
Inerbimento DX	n	0.00
Fosso SX	m <sup>2</sup>	0.00
Fosso DX	m <sup>2</sup>	0.00
Scotico - Rilevato	m <sup>2</sup>	13.64
Pavimentazione	n	25.69
Pav. usura sp. 0.06	m <sup>2</sup>	1.54
Pav. binder sp. 0.07	m <sup>2</sup>	1.80
Pav. base sp. 0.21	m <sup>2</sup>	5.39
Pav. fondaz. sp. 0.15	m <sup>2</sup>	3.85



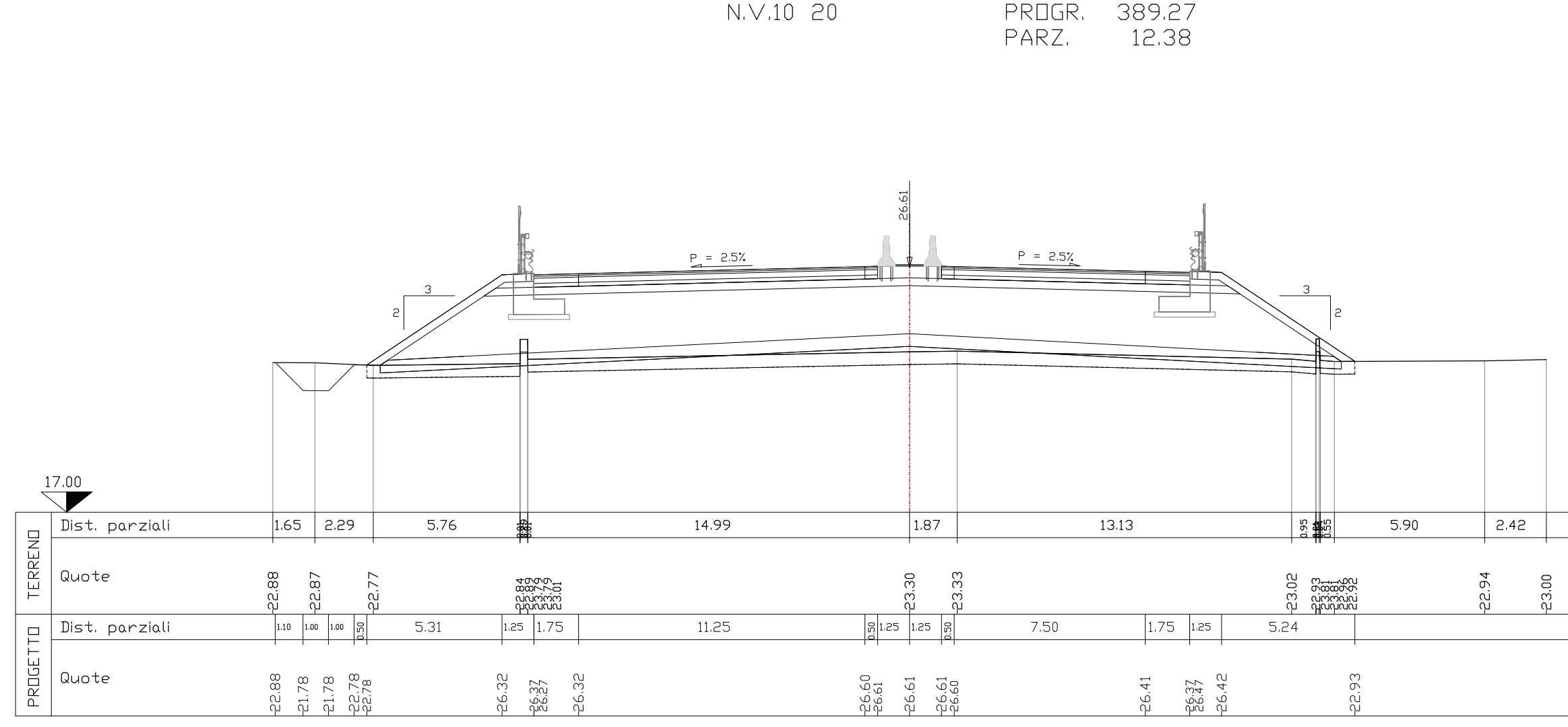
**SEZIONE N. 19**

Piano di posa	n	34.98
Bonifica	m <sup>2</sup>	0.00
Scavo	m <sup>2</sup>	0.00
Geotessile	n	28.12
Anticappillare	m <sup>2</sup>	10.28
Rilevato	m <sup>2</sup>	100.17
Terreno vegetale SX	m <sup>2</sup>	2.28
Terreno vegetale DX	m <sup>2</sup>	0.00
Inerbimento SX	n	7.93
Inerbimento DX	n	0.00
Fosso SX	m <sup>2</sup>	0.92
Fosso DX	m <sup>2</sup>	0.00
Scotico - Rilevato	m <sup>2</sup>	16.65
Supercompattato	m <sup>2</sup>	4.92
Pavimentazione	n	25.69
Pav. usura sp. 0.06	m <sup>2</sup>	1.54
Pav. binder sp. 0.07	m <sup>2</sup>	1.80
Pav. base sp. 0.21	m <sup>2</sup>	5.39
Pav. fondaz. sp. 0.15	m <sup>2</sup>	3.85



**SEZIONE N. 20**

Piano di posa	n	42.21
Bonifica	m <sup>2</sup>	0.00
Scavo	m <sup>2</sup>	0.00
Geotessile	n	45.10
Anticappillare	m <sup>2</sup>	18.51
Rilevato	m <sup>2</sup>	103.74
Terreno vegetale SX	m <sup>2</sup>	2.20
Terreno vegetale DX	m <sup>2</sup>	2.17
Inerbimento SX	n	7.64
Inerbimento DX	n	7.54
Fosso SX	m <sup>2</sup>	1.07
Fosso DX	m <sup>2</sup>	0.93
Scotico - Rilevato	m <sup>2</sup>	19.40
Supercompattato	m <sup>2</sup>	8.76
Pavimentazione	n	25.76
Pav. usura sp. 0.06	m <sup>2</sup>	1.55
Pav. binder sp. 0.07	m <sup>2</sup>	1.80
Pav. base sp. 0.21	m <sup>2</sup>	5.41
Pav. fondaz. sp. 0.15	m <sup>2</sup>	3.87



**SEZIONE N. 21**

Piano di posa	n	40.90
Bonifica	m <sup>2</sup>	0.00
Scavo	m <sup>2</sup>	0.00
Geotessile	n	44.43
Anticappillare	m <sup>2</sup>	18.17
Rilevato	m <sup>2</sup>	93.97
Terreno vegetale SX	m <sup>2</sup>	2.06
Terreno vegetale DX	m <sup>2</sup>	2.07
Inerbimento SX	n	7.18
Inerbimento DX	n	7.23
Fosso SX	m <sup>2</sup>	1.04
Fosso DX	m <sup>2</sup>	0.63
Scotico - Rilevato	m <sup>2</sup>	19.08
Supercompattato	m <sup>2</sup>	8.81
Pavimentazione	n	25.76
Pav. usura sp. 0.06	m <sup>2</sup>	1.55
Pav. binder sp. 0.07	m <sup>2</sup>	1.80
Pav. base sp. 0.21	m <sup>2</sup>	5.41
Pav. fondaz. sp. 0.15	m <sup>2</sup>	3.87

