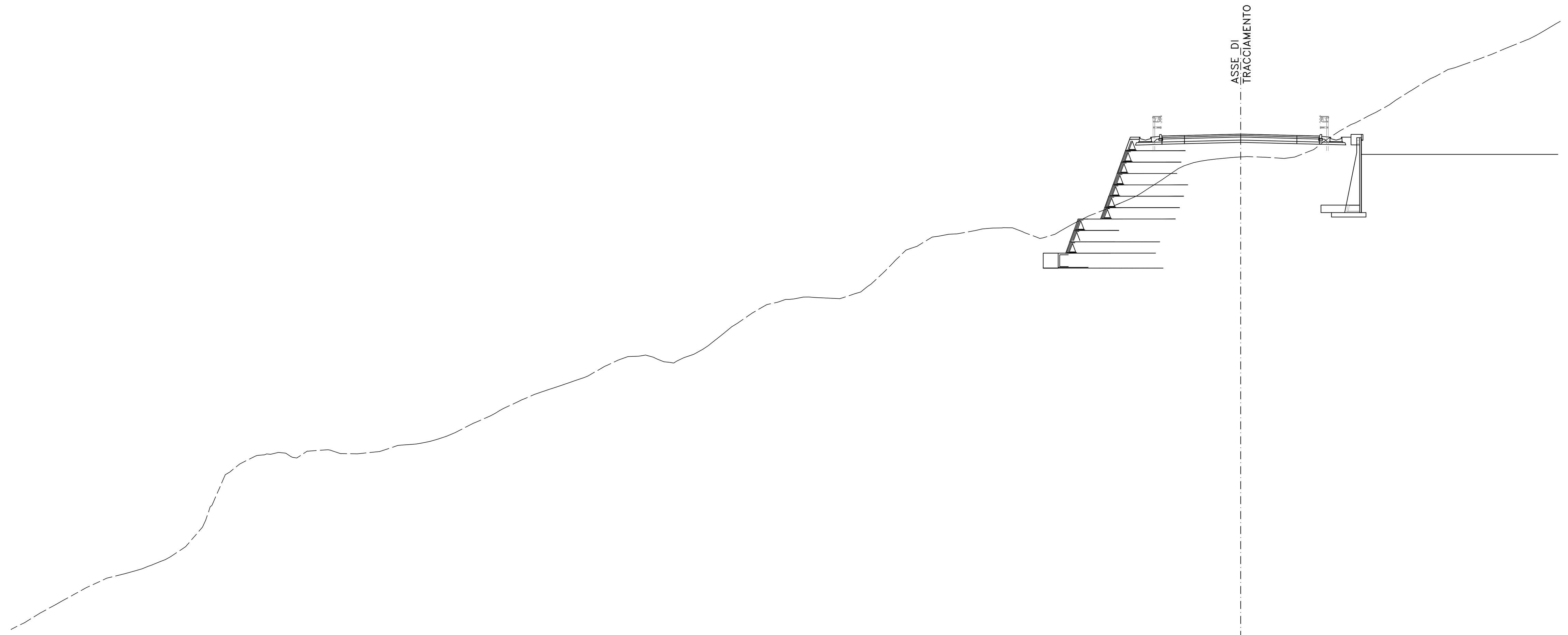

Progr.: 5+318.08
Scala : 1:200
Q.Rif. : 280.00

PROGRESSIVE TERRENO	-82.08 -81.97 -81.18 -80.15 -79.14 -78.62 -77.08 -75.69 -74.76 -74.19 -73.36 -72.72 -72.19 -71.42 -70.43 -69.30 -68.67 -67.47 -66.83 -65.66 -64.76 -63.75 -63.01 -62.23 -60.78 -60.11 -58.96 -57.22 -55.88 -55.36 -54.71 -54.11 -53.56 -53.00 -52.46 -51.11 -49.78 -49.21 -47.88 -46.67 -46.17 -45.62 -44.95 -44.35 -43.57 -42.29 -41.58 -40.89 -39.73 -39.21 -38.50 -37.84 -37.18 -36.51 -35.90 -35.28 -34.51 -33.61 -32.61 -31.63 -30.88 -30.37 -29.81 -29.21 -28.42 -27.83 -26.75 -25.36 -24.66 -23.83 -23.02 -22.35 -21.61 -20.19 -19.49 -18.89 -17.25 -16.55 -15.85 -15.24 -14.42 -13.21 -12.03 -11.13 -10.03 -8.85 -7.42 -6.63 -5.80 -5.24 -4.45 -3.79 -2.71 -2.18 -1.15 -0.64 0.00 1.50 2.54 3.60 4.79 5.55 6.60 7.36 8.55 9.93 11.29 12.63 13.84 14.96 15.90 16.81 17.60 19.04 19.75 20.58
PARZIALI TERRENO	0.79 1.03 1.01 0.52 1.54 1.39 0.94 0.53 0.99 1.13 0.21 0.30 0.88 0.64 1.08 0.52 0.70 1.31 0.67 1.12 1.39 0.95 0.52 0.59 0.55 0.56 0.55 1.18 1.01 1.02 0.75 0.50 0.55 0.60 0.60 0.54 1.08 0.72 0.65 0.71 0.52 0.49 0.67 0.61 0.48 0.55 0.99 0.65 0.75 0.50 0.60 0.67 0.98 0.42 0.83 0.57 0.67 1.02 0.70 0.53 1.16 0.70 0.62 0.62 0.69 0.89 0.82 0.49 0.92 0.90 0.95 0.46 0.52 0.55 0.46 0.64 0.53 0.56 0.52 0.64 1.09 0.82 0.70 1.19 0.67 1.01 0.76 0.87 0.49 0.88 0.43 0.94 1.22 0.80 0.66 0.94 0.86 0.79 1.02 0.49 0.44 0.46
QUOTE TERRENO	287.56/287.64 288.03 288.66 289.21 289.50 290.35 290.99 291.23 291.38 291.61 291.86 292.08 292.44 293.10 294.40 295.88 298.09 298.62 299.19 299.27 299.35 299.02 299.48 299.55 299.32 299.30 299.53 299.89 299.93 300.02 300.13 300.29 300.48 300.71 301.38 301.99 302.33 302.95 303.43 303.60 303.78 304.01 304.22 304.50 305.21 305.55 305.80 305.99 305.75 305.44 305.36 305.72 305.94 306.28 306.73 307.35 308.01 308.70 309.26 309.44 309.61 309.65 309.76 309.74 309.71 309.66 310.11 310.65 311.42 312.25 312.91 313.16 313.83 313.96 313.99 314.32 314.38 314.40 314.40 314.07 313.72 314.18 314.69 315.24 315.69 316.31 316.72 317.25 317.61 318.16 318.53 318.84 318.93 319.04 319.09 319.13 319.11 319.05 319.12 319.59 320.15 320.86 321.28 321.88 322.61 323.51 324.34 324.97 325.32 325.67 326.00 326.34 326.93 327.26 327.74
PROGRESSIVE PROGETTO	-8.43 -6.76 -5.25 -3.75 3.75 5.26
PARZIALI PROGETTO	1.62 1.50 1.50 3.75 3.75 1.50
QUOTE PROGETTO	315.87 320.51 320.52 320.56 320.66 320.56 320.52
QUOTE SOTTOFONDO	315.87/316.03 319.93 319.97 320.01 320.11 320.01 319.97
PROGRESSIVE PROGETTO	

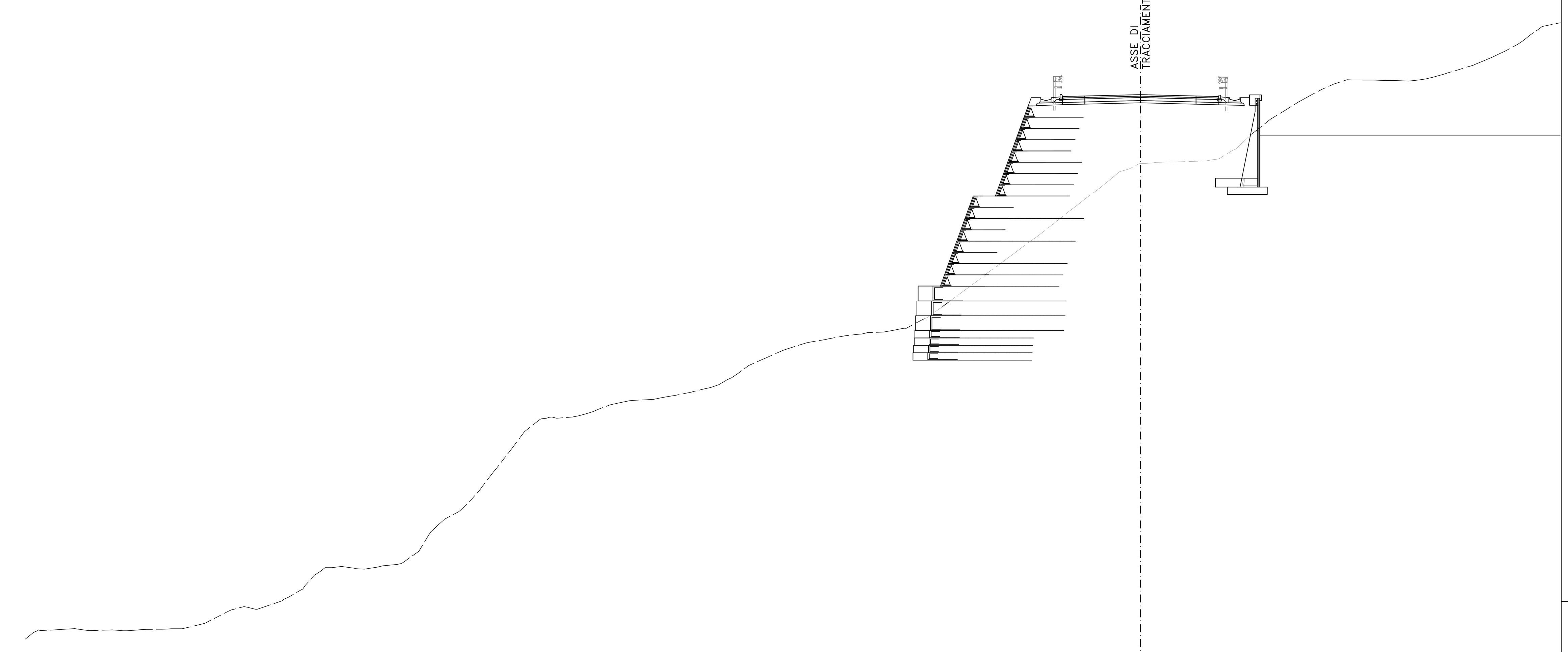

Progr.: 5+350.00
Scala : 1:200
Q.Rif. : 280.00

PROGRESSIVE TERRENO	-75.20 -74.65 -74.06 -72.96 -72.43 -71.66 -70.55 -69.34 -68.62 -67.84 -67.02 -66.00 -65.35 -64.62 -62.99 -61.32 -60.21 -59.68 -59.15 -57.98 -57.45 -56.36 -55.31 -54.52 -53.73 -52.93 -52.34 -51.47 -50.62 -49.69 -48.67 -47.86 -46.93 -45.63 -45.09 -44.39 -43.54 -42.41 -41.48 -40.67 -40.06 -39.38 -38.30 -37.44 -36.53 -35.68 -35.11 -34.17 -32.83 -32.21 -31.38 -30.40 -28.99 -28.42 -27.84 -27.19 -26.41 -25.33 -23.82 -22.38 -20.99 -19.95 -19.16 -18.36 -17.30 -16.75 -15.85 -14.37 -13.41 -12.80 -11.86 -11.06 -10.29 -9.08 -8.53 -8.00 -6.88 -5.45 -4.82 -4.26 -3.72 -2.78 -2.09 -1.42 -0.77 0.00 0.73 1.40 1.99 2.73 3.53 4.39 5.29 6.19 7.05 7.56 8.62 9.78 10.67 11.19 12.22 12.95 13.95 14.70 15.49 16.18 16.73 17.30 17.94 18.72 19.23 20.26 21.50 22.27 23.33 24.20 25.43 26.30 26.92
PARZIALI TERRENO	0.55 0.83 0.53 0.55 0.73 0.76 0.72 0.57 1.02 0.73 1.34 1.50 0.85 0.54 1.17 0.84 0.63 0.66 0.69 0.59 0.51 1.00 0.63 0.46 0.47 0.96 0.54 0.54 0.52 1.13 0.85 0.82 1.07 0.52 0.77 0.57 0.65 0.91 0.62 0.66 0.78 1.02 0.56 0.58 0.78 0.90 1.23 1.27 1.17 1.05 0.78 0.81 0.54 0.68 1.15 0.90 0.61 0.79 0.76 0.89 0.55 0.53 0.70 0.43 1.04 0.63 0.56 0.53 0.85 0.48 0.47 0.65 0.70 0.73 0.59 0.80 0.78 0.91 0.42 0.50 0.69 0.93 0.80 0.52 0.68 0.73 0.75 0.57 0.64 0.64 0.51 0.55 0.81 0.76 0.68 0.49 0.86 0.48 0.63 1.12
QUOTE TERRENO	285.29 285.74 285.87 285.93 285.97 285.96 285.87 285.91 285.85 285.89 285.95 285.96 285.99 285.99 286.41 287.26 287.44 287.30 287.45 287.84 288.13 288.88 289.86 290.11 290.17 290.04 290.01 290.15 290.28 290.49 291.22 292.53 293.38 294.21 294.75 295.58 296.68 298.14 299.34 299.99 300.19 300.19 300.28 300.48 300.81 301.12 301.25 301.41 301.48 301.60 301.74 301.93 302.27 302.47 302.81 303.19 303.76 304.23 304.87 305.32 305.56 305.76 305.85 305.98 306.02 306.11 306.23 306.99 307.68 308.14 308.83 309.41 310.02 310.90 311.31 311.71 312.52 313.65 314.15 314.58 315.01 315.71 316.26 316.83 317.01 317.38 317.41 317.47 317.49 317.51 317.53 317.56 317.70 318.26 318.95 319.41 320.26 320.99 321.55 321.83 322.38 322.70 323.04 323.03 323.01 323.00 322.99 322.98 322.96 323.02 323.09 323.36 323.73 323.97 324.39 324.78 325.42 326.07 326.50
PROGRESSIVE PROGETTO	-13.34 -10.78 -9.28 -6.76 -5.25 -3.75 3.75 5.25
PARZIALI PROGETTO	2.55 1.50 2.47 1.50 1.50 3.75 3.75 1.50
QUOTE PROGETTO	307.74 307.74 314.84 314.90 321.90 321.91 321.94 322.04 321.94 321.89
QUOTE SOTTOFONDO	307.74/308.06 314.54 314.60 321.31 321.36 321.39 321.49 321.39 321.36
PROGRESSIVE PROGETTO	

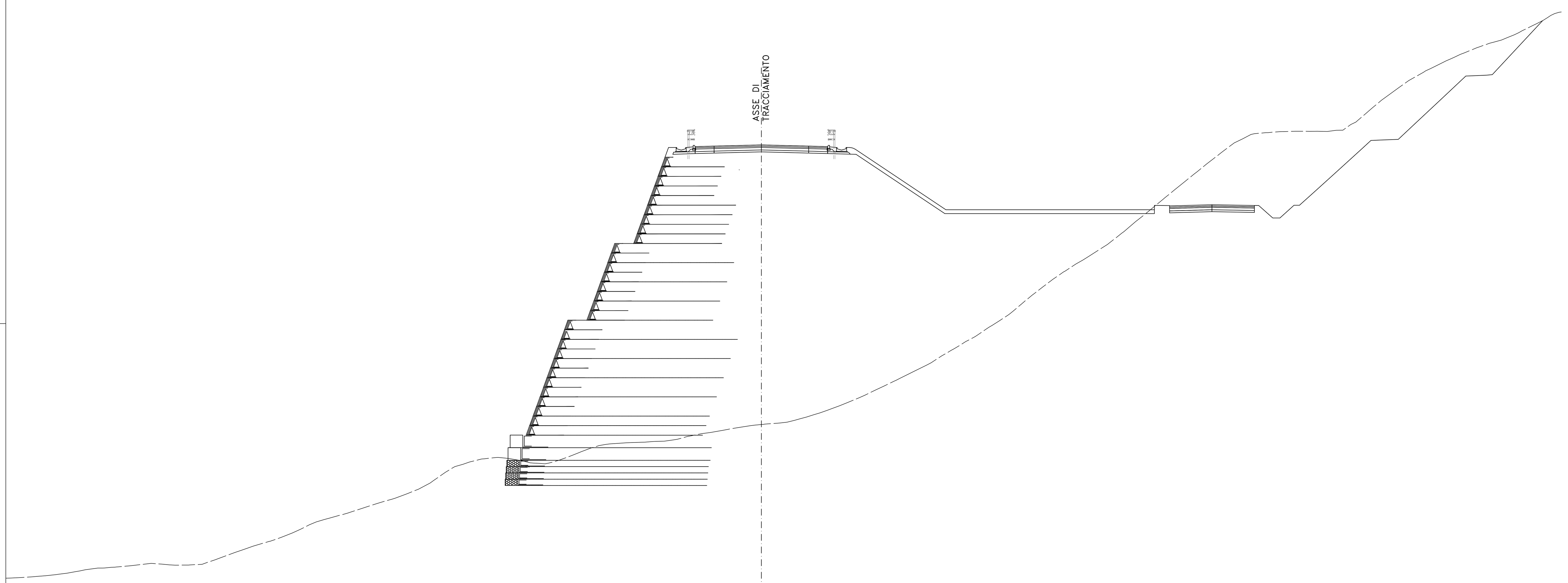

Progr.: 5+400.00
Scala : 1:200
Q.Rif. : 280.00

PROGRESSIVE TERRENO	-44.37 -42.99 -41.74 -40.80 -39.85 -38.88 -38.04 -37.20 -36.55 -35.86 -35.31 -34.66 -33.83 -32.67 -31.39 -30.25 -29.06 -28.02 -27.21 -26.63 -26.05 -25.03 -24.32 -23.66 -23.16 -21.98 -20.89 -20.04 -19.01 -18.10 -17.57 -16.86 -15.80 -14.99 -14.12 -13.59 -12.87 -11.99 -11.21 -10.29 -9.75 -9.23 -8.59 -7.71 -6.67 -5.55 -4.72 -3.62 -2.77 -1.53 -0.56 0.00 1.44 2.04 2.63 3.59 4.17 5.16 6.19 6.80 7.77 8.95 9.73 10.51 11.67 12.57 13.16 13.66 14.31 15.07 16.22 16.94 18.04 18.88 19.60 20.69 21.39 22.34 22.99 23.96 24.95 25.49 26.20 27.46 28.58 29.18 29.70 30.75 31.91 32.81 33.62 34.31 35.34 36.47 37.38 38.18 38.84 40.03 41.10 42.35 43.50 44.11 44.91 45.60 46.14 46.76 47.38 48.00 48.52 49.19 49.78 50.61 51.34 52.52 53.06 53.73 54.34 54.94 55.45 56.76 57.77 58.71 59.23 59.73 60.38 61.08 62.02 62.64 63.29
PARZIALI TERRENO	1.12 1.25 0.52 0.48 0.81 0.84 0.66 0.68 0.55 0.65 0.97 1.02 0.87 0.92 0.60 0.81 0.58 0.96 0.72 0.65 0.50 0.95 0.93 0.67 0.68 0.53 0.76 0.81 0.55 0.53 0.72 0.53 0.55 0.64 0.72 0.82 0.83 0.67 0.76 0.65 0.56 1.17 0.60 0.58 0.51 0.58 0.53 0.67 0.61 0.72 0.74 0.61 0.78 0.67 0.53 0.59 0.66 0.75 0.83 0.72 0.98 0.57 0.72 0.73 0.70 0.89 0.65 0.86 0.85 0.54 0.48 1.26 1.09 0.43 0.52 0.74 1.15 0.77 0.42 0.69 0.74 0.40 0.72 0.70 0.67 0.66 0.92 0.90 0.88 0.84 0.61 0.57 0.70 0.54 0.63 0.62 0.67 0.59 0.50 0.73 1.17 0.67 0.61 0.51 0.96 0.78 0.61 0.51 0.51 0.70 0.48 0.46
QUOTE TERRENO	291.09 291.58 292.04 292.36 292.67 292.95 293.25 293.58 293.87 294.23 294.46 294.65 294.88 295.20 295.63 295.99 296.34 296.72 297.05 297.35 297.70 298.41 298.84 299.02 299.20 299.46 299.57 299.48 299.30 299.11 299.09 299.12 299.44 299.73 300.08 300.29 300.50 300.64 300.69 300.74 300.76 300.78 300.82 300.85 301.01 301.28 301.45 301.61 301.77 301.98 302.12 302.18 302.29 302.36 302.50 302.77 302.96 303.28 303.66 303.90 304.30 304.86 305.23 305.60 306.17 306.62 306.91 307.20 307.62 308.05 308.75 309.13 309.88 310.40 310.87 311.77 312.35 313.09 313.58 314.27 314.90 315.20 315.65 316.45 317.34 317.82 318.27 319.11 320.06 320.80 321.45 322.01 322.84 323.71 324.40 324.82 325.17 325.31 325.39 325.42 325.42 325.42 325.40 325.50 325.51 325.96 326.33 326.87 327.32 327.88 328.30 328.91 329.43 330.10 330.38 330.70 331.01 331.28 331.52 332.04 332.40 332.66 332.87 333.07 333.41 333.74 334.21 334.61 334.86
PROGRESSIVE PROGETTO	-18.71 -14.80 -13.30 -10.78 -9.28 -6.76 -5.25 -3.75 3.75 5.25 6.76 11.76 13.76 18.76 20.76 21.98
PARZIALI PROGETTO	3.91 1.50 2.52 1.50 2.47 1.50 1.50 3.75 3.75 1.50 1.50 4.84 2.00 5.00 2.00 1.22
QUOTE PROGETTO	299.23 310.08 310.14 317.14 317.20 324.20 324.21 324.24 324.34 324.24 324.21 324.20 319.20 319.12 314.12 314.04 312.81
QUOTE SOTTOFONDO	299.23/299.15 309.79 309.85 316.85 316.91 323.61 323.66 323.69 323.79 323.69 323.66 323.61 318.90 318.82 313.82 313.74 312.63/312.81
PROGRESSIVE PROGETTO	31.52 60.27

anas GRUPPO FS ITALIANE

STRUTTURA TERRITORIALE LOMBARDIA

MI 27/07 - ESECUZIONE DEI LAVORI PER LA REALIZZAZIONE DEL RACCORDO AUTOSTRADALE TRA L'AUTOSTRADA A4 E LA VAL TROMPIA - TRONCO OSPITALETTO - SEREZZO, TRATTO CONCESIO - SAREZZO COMPRESO LO SVINCOLO DI CONCESIO. LOTTO N.1.

PERIZIA DI VARIANTE LUMEZZANE

IL DIRETTORE TECNICO DI CANTIERE *Ing. Antonio Delle Chiaie*	L'impresa esecutrice SALC GROUP ICS	IL PROGETTISTA: VIA INGEGNERIA Dott. Ing. GIOVANNI PIAZZA — ORDINE INGEGNERI ROMA n. A-27296 settore a-b-c
IL PROGETTISTA RESPONSABILE DELL' ELABORATO *Dott. Ing. Giovanni Piazza*		Responsabile dell'integrazione tra le prestazioni specialistiche del progetto Esecutivo di dettaglio: Direttore Tecnico Dott. Ing. Giovanni Piazza Ordine degli Ingegneri della Provincia di Roma n. A-27296
CONSULENZA SPECIALISTICA		
IL RESPONSABILE DEL PROCEDIMENTO *Ing. Giancarlo Luongo*		
IL DIRETTORE DEI LAVORI *Ing. Giuseppe Zanframundo*		planO5
IL COORDINATORE PER LA SICUREZZA IN FASE DI ESECUZIONE *Ing. Paolo Salsone*	PROTOCOLLO	DATA

PROGETTO STRADALE

Intersezioni e svincoli:elementi geometrici, profili e sezioni

Asse "Valgobbia" – Sezioni trasversali – Tav. 1/3

CODICE PROGETTO (PROGETTO / LIV. PROG. / N. PROG.)	CODICE FILE: STD0147_02	REVISIONE	SCALA:
	CODICE ELAB.: PVT VAL03 D STD 0147	02	1:200

Revisione	Descrizione	Data	Redatto	Verificato	Approvato
–	–	-	-	-	-
–	Terza emissione	Agosto 2023	D.Moraru	E.Stramacci	G.Piazza
–	Seconda emissione	Luglio 2020	L.Traverso	A.Aliotta	A.Del Grosso
00	Prima emissione	Aprile 2020	L.Ruffini	A.Aliotta	A.Del Grosso