LIVELLETTE	D=1.940 L=46.530 P=4.169%

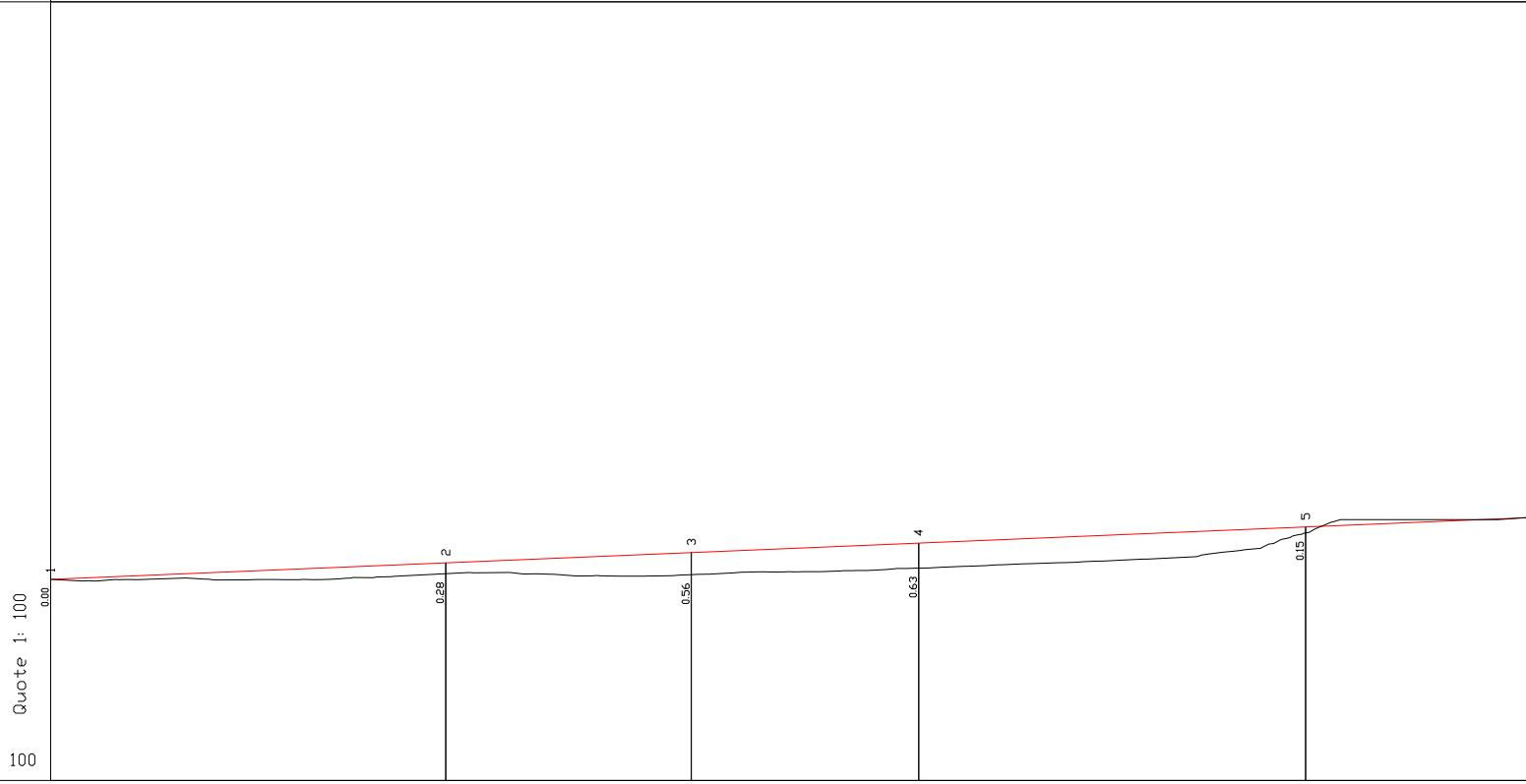
1
2
3
4
5
0.00
0.28
0.56
0.63
0.15
Quote 1: 100

Q.RIF. 369.400

Distanze 1: 100

No. SEZIONI	1	2	3	4	5
DISTANZE PROGRESSIVE	0.00	10.00	16.22	21.97	31.76
DISTANZE PARZIALI	10.00	6.22	5.76	9.79	9.79
QUOTE TERRENO	374.49	374.63	374.61	374.77	375.66
QUOTE PROGETTO	374.49	374.90	375.16	375.40	375.81
ETTOMETRICHE	0				

D=4.510 L=80.272
P=5.619%

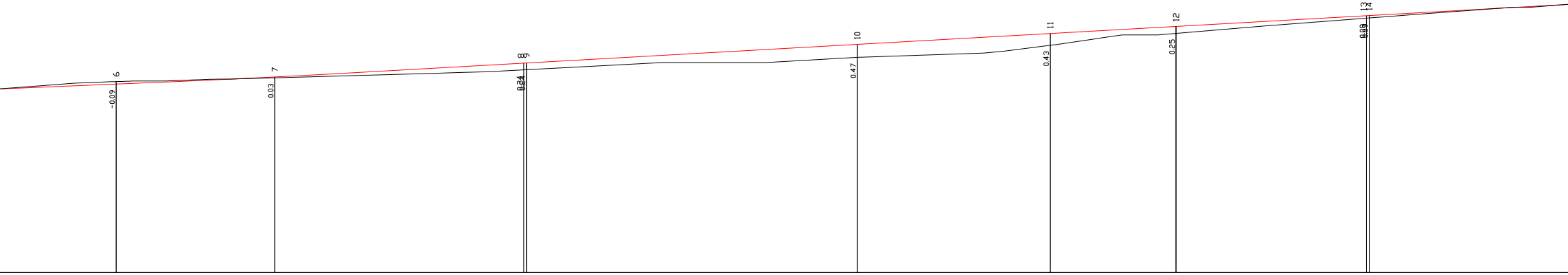

6
-0.09
7
0.03
8
9
0.24
0.24
10
0.47
11
0.43
12
0.25
13
14
0.09
0.09

6	7	8	9	10	11	12	13	14
41.55	47.31	56.34	56.44	68.44	75.44	80.00	86.81	86.91
5.76	9.03	0.10	12.00	7.00	4.56	6.91	0.10	12.00
376.31	376.45	376.74	376.74	377.19	377.63	378.06	378.61	378.61
376.22	376.48	376.98	376.98	377.66	378.05	378.31	378.70	378.70

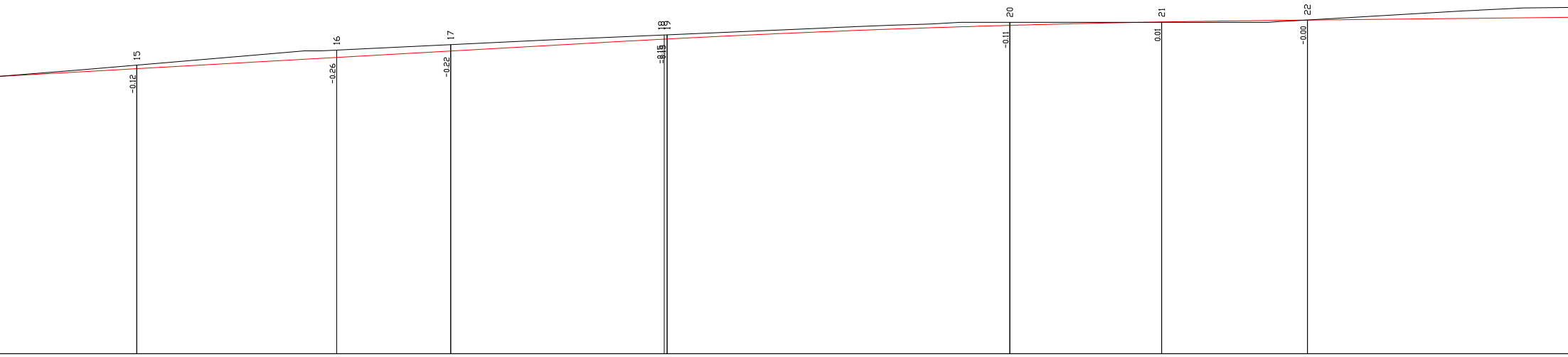
15
-0.12
16
-0.26
17
-0.22
18
19
-0.15
-0.15
20
-0.11
21
0.01
22
-0.00

15	99.01	7.00	379.50	379.38
16	106.01	3.99	380.03	379.77
17	110.00	7.48	380.22	379.99
18	117.48	0.10	380.56	380.41
19	117.58	12.00	380.56	380.41
20	129.58	5.32	381.00	380.89
21	134.90	5.10	381.00	381.01
22	140.00	10.00	381.08	381.08

1

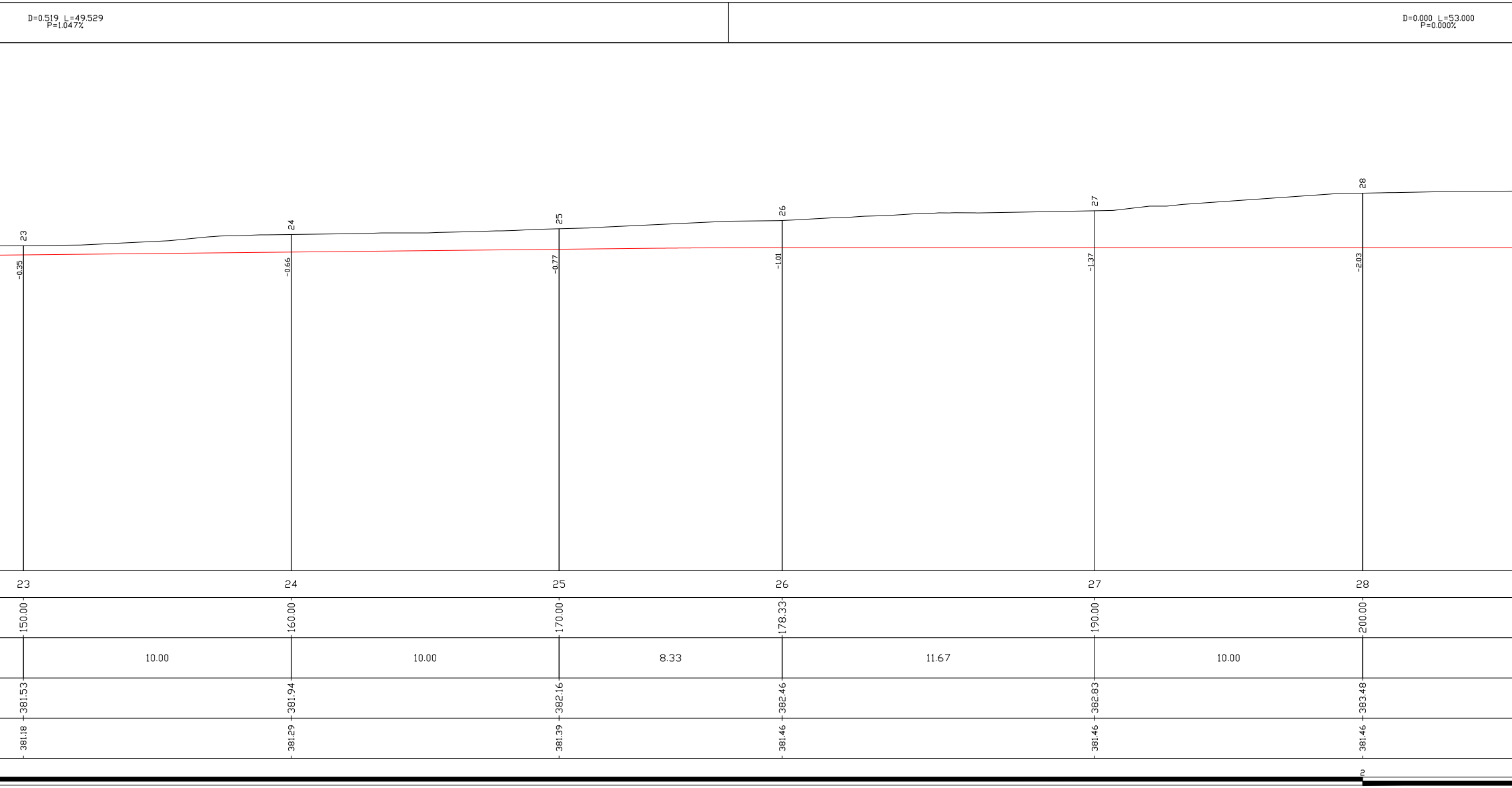
D=0.519 L=49.529
P=1.047%
D=0.000 L=53.000
P=0.000%
23
24
25
26
27
28
-0.35
-0.66
-0.77
-1.01
-1.37
-2.03
23
24
25
26
27
28
150.00
160.00
170.00
178.33
190.00
200.00
10.00
10.00
8.33
11.67
10.00
381.53
381.94
382.16
382.46
382.83
383.48
381.18
381.29
381.39
381.46
381.46
381.46
2

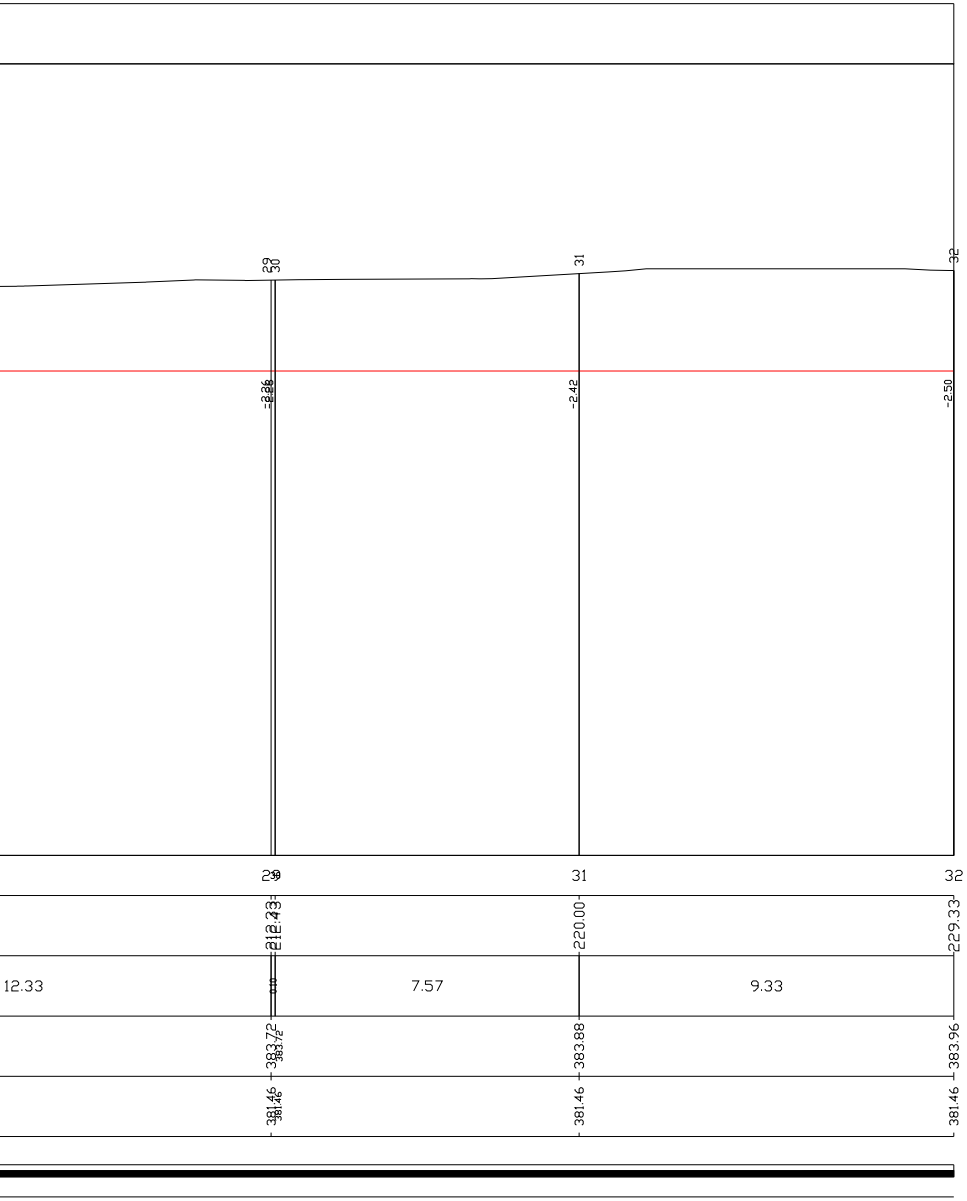
29
30
31
32
-2.26
-2.28
-2.42
-2.50
29
30
31
32
212.33
212.43
220.00
229.33
12.33
0.10
7.57
9.33
383.72
383.72
383.88
383.96
381.46
381.46
381.46
381.46

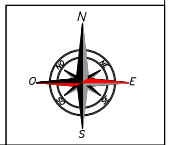

REGIONE SICILIANA

COMUNE DI RIBERA

COMUNE DI CALAMONACI

Il Committente:

NP Sicilia 5

NP SICILIA 5 S.R.L.
Via San Marco, 21, CAP 20121 Milano (MI)
C.F. e P. IVA 12930310961
REA MI-2693053
PEC: npsicilia5@legalmail.it
Legale Rappresentante STEFANO PIERONI

Il Progettista:

Agon engineering

entrope srl

dott. ing. VITTORIO RANDAZZO

Firmato digitalmente da: VITTORIO MARIA RANDAZZO

dott. ing. VINCENZO DI MARCO

Firmato digitalmente da: VINCENZO DI MARCO

Titolo del progetto:

PARCO EOLICO "BELMONTE"
POTENZA NOMINALE 30,5 MW

Elaborato:

PROGETTO DEFINITIVO

Codice Elaborato:

NPS5_RIB_H09B_EPD

TITOLO ELABORATO:

PROFILO LONGITUDINALE E SEZIONI DELLA PIAZZOLA E STRADA WTG 3
PROFILO STRADA E PIAZZOLA DI CANTIERE

FOGLIO:	2 DI 6	SCALA:	1:100			FORMATO:	420X2750

Rev:	Data	Descrizione Revisione	Redatto	Controllato	Approvato
0			A.P./R.M.	V.D.	V.R.