LEGENDA

+ Area di impianto

× Confine catastale



Profilo: A-A'
Scala : 1000:100
Q.Rif. : 32.00

NUMERO SEZIONE	1	2	3	4	5	6	7	8	9	10	11	12	13	14	15	16	17	18	19	20	21	22	23	24	25
DISTANZE PROGRESSIVE	0+000	0+010	0+020	0+030	0+040	0+050	0+060	0+070	0+080	0+090	0+100	0+110	0+120	0+130	0+140	0+150	0+160	0+170	0+180	0+190	0+200	0+210	0+220	0+230	0+240
QUOTE TERRENO	36.47	36.50	36.72	36.58	36.42	36.32	36.30	36.30	36.14	36.10	36.25	35.87	35.89	35.85	35.83	35.79	35.74	35.69	35.67	35.71	35.60	35.74	35.74	35.74	35.73



Profilo: B-B'
Scala : 1000:100
Q.Rif. : 30.00

NUMERO SEZIONE	1	2	3	4	5	6	7	8	9	10	11	12	13	14	15	16	17	18	19	20	21	22	23	24	25	26	27	28	29
DISTANZE PROGRESSIVE	0+000	0+010	0+020	0+030	0+040	0+050	0+060	0+070	0+080	0+090	0+100	0+110	0+120	0+130	0+140	0+150	0+160	0+170	0+180	0+190	0+200	0+210	0+220	0+230	0+240	0+250	0+260	0+270	0+280
QUOTE TERRENO	35.02	35.14	35.34	35.51	35.71	35.92	35.96	35.96	35.95	35.94	35.95	35.94	35.94	35.97	35.92	35.99	36.02	36.09	36.12	36.14	36.15	36.16	36.17	36.19	36.21	36.25	36.23	36.23	36.24



Profilo: C-C'
Scala : 1000:100
Q.Rif. : 32.00

NUMERO SEZIONE	1	2	3	4	5	6	7	8	9	10	11	12	13	14	15	16	17	18	19	20	21	22	23	24	25	26	27	28	29
DISTANZE PROGRESSIVE	0+000	0+010	0+020	0+030	0+040	0+050	0+060	0+070	0+080	0+090	0+100	0+110	0+120	0+130	0+140	0+150	0+160	0+170	0+180	0+190	0+200	0+210	0+220	0+230	0+240	0+250	0+260	0+270	0+280
QUOTE TERRENO	35.09	35.25	35.31	35.34	35.40	35.44	35.54	35.62	35.71	35.80	35.86	35.92	36.01	36.15	36.26	36.31	36.25	36.19	36.16	36.11	36.11	36.16	36.23	36.36	36.40	36.44	36.40	36.37	36.21

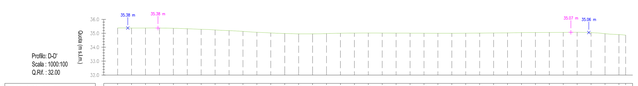

Profilo: D-D'
Scala : 1000:100
Q.Rif. : 32.00

NUMERO SEZIONE	1	2	3	4	5	6	7	8	9	10	11	12	13	14	15	16	17	18	19	20	21	22	23	24	25	26	27	28	29
DISTANZE PROGRESSIVE	0+000	0+010	0+020	0+030	0+040	0+050	0+060	0+070	0+080	0+090	0+100	0+110	0+120	0+130	0+140	0+150	0+160	0+170	0+180	0+190	0+200	0+210	0+220	0+230	0+240	0+250	0+260	0+270	0+280
QUOTE TERRENO	35.38	35.38	35.38	35.38	35.38	35.31	35.29	35.29	35.19	35.14	35.07	35.03	34.99	34.96	34.96	34.98	35.00	35.02	35.02	35.02	35.01	35.00	35.00	35.01	35.02	35.02	35.05	35.06	35.07



Profilo: E-E'
Scala : 1000:100
Q.Rif. : 32.00

NUMERO SEZIONE	1	2	3	4	5	6	7	8	9	10	11	12	13	14	15	16	17	18	19	20	21	22	23	24	25	26	27	28	29
DISTANZE PROGRESSIVE	0+000	0+010	0+020	0+030	0+040	0+050	0+060	0+070	0+080	0+090	0+100	0+110	0+120	0+130	0+140	0+150	0+160	0+170	0+180	0+190	0+200	0+210	0+220	0+230	0+240	0+250	0+260	0+270	0+280
QUOTE TERRENO	35.21	35.10	35.10	35.11	35.11	35.10	35.07	35.06	35.05	35.05	35.06	35.08	35.09	35.09	35.09	35.06	34.95	34.85	34.69	34.59	34.52	34.47	34.40	34.35	34.30	34.26	34.22	34.19	34.17

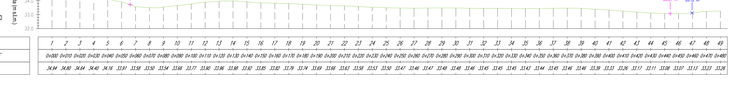

Profilo: F-F'
Scala : 1000:100
Q.Rif. : 32.00

NUMERO SEZIONE	1	2	3	4	5	6	7	8	9	10	11	12	13	14	15	16	17	18	19	20	21	22	23	24	25	26	27	28	29
DISTANZE PROGRESSIVE	0+000	0+010	0+020	0+030	0+040	0+050	0+060	0+070	0+080	0+090	0+100	0+110	0+120	0+130	0+140	0+150	0+160	0+170	0+180	0+190	0+200	0+210	0+220	0+230	0+240	0+250	0+260	0+270	0+280
QUOTE TERRENO	34.34	34.40	34.44	34.40	34.34	33.91	33.94	33.94	33.94	33.96	33.97	33.96	33.96	33.95	33.95	33.95	33.95	33.95	33.95	33.95	33.95	33.94	33.95	33.96	33.96	33.95	33.94	33.94	33.94

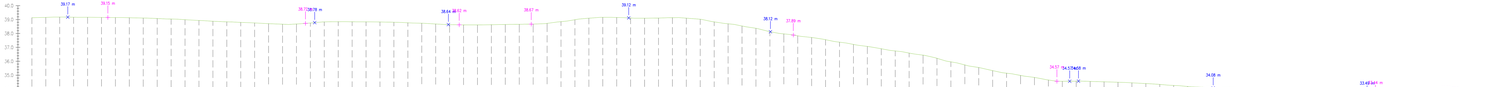

Profilo: G-G'
Scala : 1000:100
Q.Rif. : 32.00

NUMERO SEZIONE	1	2	3	4	5	6	7	8	9	10	11	12	13	14	15	16	17	18	19	20	21	22	23	24	25	26	27	28	29
DISTANZE PROGRESSIVE	0+000	0+010	0+020	0+030	0+040	0+050	0+060	0+070	0+080	0+090	0+100	0+110	0+120	0+130	0+140	0+150	0+160	0+170	0+180	0+190	0+200	0+210	0+220	0+230	0+240	0+250	0+260	0+270	0+280
QUOTE TERRENO	39.13	39.14	39.18	39.17	39.17	39.15	39.14	39.11	39.11	39.08	39.04	38.99	38.94	38.89	38.84	38.79	38.75	38.70	38.66	38.68	38.75	38.83	38.85	38.84	38.83	38.83	38.80	38.77	38.74

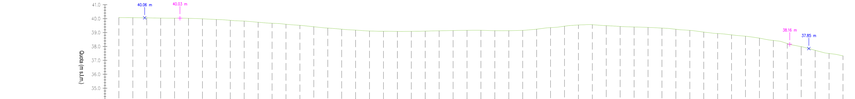

Profilo: H-H'
Scala : 1000:100
Q.Rif. : 32.00

NUMERO SEZIONE	1	2	3	4	5	6	7	8	9	10	11	12	13	14	15	16	17	18	19	20	21	22	23	24	25	26	27	28	29
DISTANZE PROGRESSIVE	0+000	0+010	0+020	0+030	0+040	0+050	0+060	0+070	0+080	0+090	0+100	0+110	0+120	0+130	0+140	0+150	0+160	0+170	0+180	0+190	0+200	0+210	0+220	0+230	0+240	0+250	0+260	0+270	0+280
QUOTE TERRENO	40.08	40.07	40.06	40.04	40.03	40.02	39.99	39.98	39.98	39.92	39.87	39.83	39.82	39.84	39.83	39.81	39.80	39.79	39.77	39.76	39.77	39.78	39.79	39.79	39.79	39.79	39.79	39.79	39.79



Profilo: I-I'
Scala : 1000:100
Q.Rif. : 32.00

NUMERO SEZIONE	1	2	3	4	5	6	7	8	9	10	11	12	13	14	15	16	17	18	19	20	21	22	23	24	25	26	27	28	29
DISTANZE PROGRESSIVE	0+000	0+010	0+020	0+030	0+040	0+050	0+060	0+070	0+080	0+090	0+100	0+110	0+120	0+130	0+140	0+150	0+160	0+170	0+180	0+190	0+200	0+210	0+220	0+230	0+240	0+250	0+260	0+270	0+280
QUOTE TERRENO	40.94	40.90	40.81	40.73	40.62	40.53	40.43	40.37	40.29	40.21	40.10	40.03	39.96	39.92	39.87	39.85	39.79	39.74	39.69	39.67	39.69	39.74	39.80	39.92	39.94	39.93	39.94	39.93	39.93

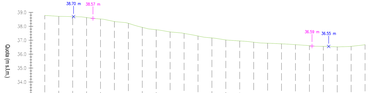

Profilo: J-J'
Scala : 1000:100
Q.Rif. : 32.00

NUMERO SEZIONE	1	2	3	4	5	6	7	8	9	10	11	12	13	14	15	16	17	18	19	20	21	22	23	24
DISTANZE PROGRESSIVE	0+000	0+010	0+020	0+030	0+040	0+050	0+060	0+070	0+080	0+090	0+100	0+110	0+120	0+130	0+140	0+150	0+160	0+170	0+180	0+190	0+200	0+210	0+220	0+230
QUOTE TERRENO	38.70	38.72	38.70	38.63	38.51	38.34	38.22	37.91	37.75	37.60	37.49	37.31	37.17	37.02	36.95	36.96	36.79	36.74	36.66	36.61	36.56	36.53	36.56	36.58

NOTA:
Profili topografici derivati da modello digitale del terreno.

REGIONE PUGLIA

Provincia di Lecce | Comune di Copertino | Comune di Leverano | Comune di Nardò

Committente:

GRUPOTEC SOLAR ITALIA 2 SRL

Via Galileo, 11- 20121 Milano - Italy
pec: gruppotecsolaritalia2srl@legalmail.it

Progetto Definitivo
PROCEDIMENTO VIA NAZIONALE
ai sensi degli artt. 23-24-25 del D.Lgs. 152/06 e s.m.i.

Progetto:

REALIZZAZIONE IMPIANTO AGRIVOLTAICO "MASSERIA ARCHI"

Potenza nominale complessiva = 28.334.28 kWp

Sito:

COMUNI DI COPERTINO, LEVERANO e NARDO' (LE)

Titolo elaborato:

Profili topografici 1/2



Elaborato n. VIA 06b | Scala 1:1000 - 1:100

Responsabile Coordinamento progetto: dott.ssa ing. Eliana Sartoro | Ordine di Milano

Progettista : dott. for. Ivan Bevilacqua
Collaboratori : -
-

REV.	REDAZIONE	CONTROLLO	APPROVAZIONE	DATA	Firma Tecnico Consulente
00	dott. for. Ivan Bevilacqua	dott. for. Edoardo Pio Iurlaro	dott. for. Maurizio Pierotti	15/05/2023	
01					
02					

FLYREN

Flyren Development S.r.l.
Largo Augusto, 1 - 20122 Milano (MI)
tel.+39 0245486001 - fax +39 0245486002
email: info@flyren.eu
pec: flyren@pec.it
C.F. P. IVA: 12054320964