STATO DI FATTO - SEZIONE A-A

SCALA 1:200

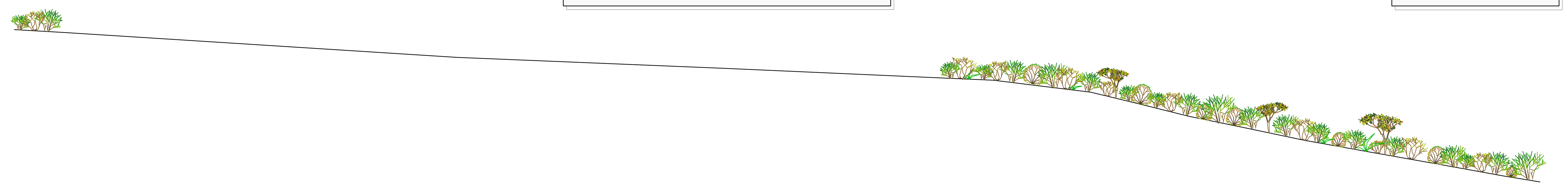

DISTANZE PARZIALI (m)	4,12	15,76	17,05	22,28	22,54	8,09	4,13	4,02	4,84	4,74	5,54	5,63	5,50	3,05	
DISTANZE PROGRESSIVE (m)	0.00	4,12	19,88	36,93	59,21	81,75	89,84	93,97	97,99	102,83	107,57	113,11	118,74	124,24	127,27
QUOTE TERRENO (m)	34,10	34,0	33,0	32,0	31,0	30,0	29,0	28,0	27,0	26,0	25,0	24,0	23,0	22,0	21,5

STATO DI PROGETTO - SEZIONE A-A

SCALA 1:200

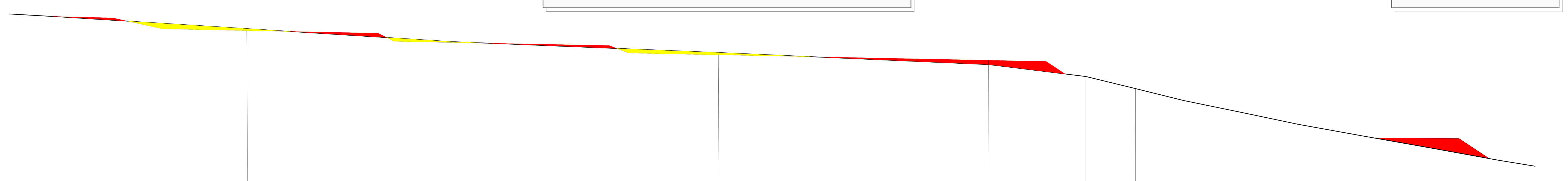

DISTANZE PARZIALI (m)	4,12	15,76	17,05	22,28	22,54	8,09	4,13	4,02	4,84	4,74	5,54	5,63	5,50	3,05	
DISTANZE PROGRESSIVE (m)	0.00	4,12	19,88	36,93	59,21	81,75	89,84	93,97	97,99	102,83	107,57	113,11	118,74	124,24	127,27
QUOTE TERRENO (m)	34,35	34,0	33,0	32,0	31,0	30,0	29,0	28,0	27,0	26,0	25,0	24,0	23,0	22,0	21,5
QUOTE PROGETTO (m)	34,35	34,01	32,92	31,85	30,84	30,36	29,0	28,0	27,0	26,0	25,0	24,0	23,84	22,0	21,5

STATO DI FATTO - SEZIONE B-B

SCALA 1:200

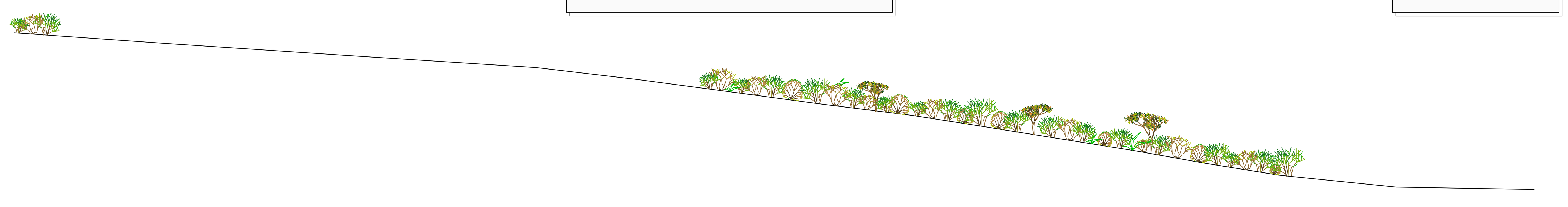

DISTANZE PARZIALI (m)	12,93	15,12	15,64	8,51	7,52	7,41	8,03	6,45	6,25	6,25	5,60	6,18	9,84	11,54	
DISTANZE PROGRESSIVE (m)	0.00	12,93	28,05	43,69	52,20	59,72	67,13	75,16	81,61	87,86	94,11	99,71	105,89	115,73	127,27
QUOTE TERRENO (m)	32,90	32,0	31,0	30,0	29,0	28,0	27,0	26,0	25,0	24,0	23,0	22,0	21,0	20,0	19,7

STATO DI PROGETTO - SEZIONE B-B

SCALA 1:200

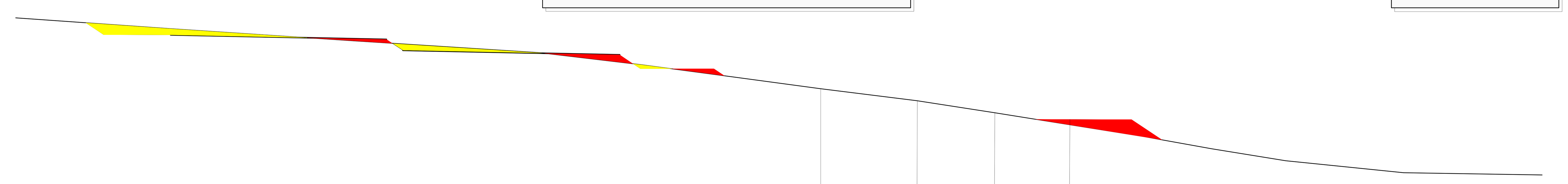

DISTANZE PARZIALI (m)	12,93	15,12	15,64	8,51	7,52	7,41	8,03	6,45	6,25	6,25	5,60	6,18	9,84	11,54	
DISTANZE PROGRESSIVE (m)	0.00	12,93	28,05	43,69	52,20	59,72	67,13	75,16	81,61	87,86	94,11	99,71	105,89	115,73	127,27
QUOTE TERRENO (m)	32,90	32,0	31,0	30,0	29,0	28,0	27,0	26,0	25,0	24,0	23,0	22,0	21,0	20,0	19,7
QUOTE PROGETTO (m)	32,90	31,48	31,17	28,96	28,66	28,0	27,0	26,0	25,0	24,44	23,72	22,0	21,0	20,0	19,7

STATO DI FATTO - SEZIONE C-C

SCALA 1:200

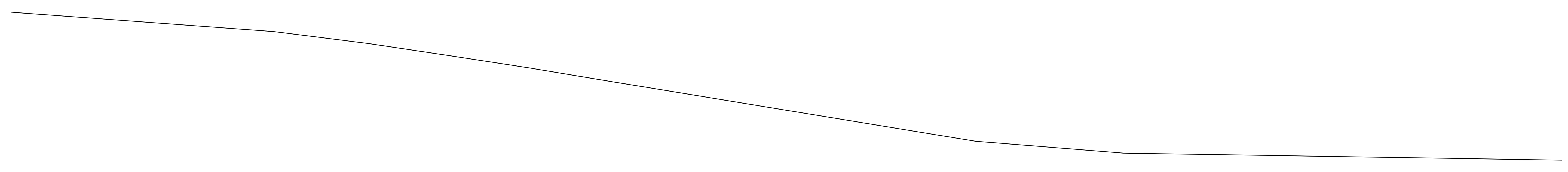

DISTANZE PARZIALI (m)	8,03	13,55	7,84	6,68	6,45	6,00	6,08	6,08	6,06	6,13	6,25	12,12	36,02	
DISTANZE PROGRESSIVE (m)	0.00	8,03	21,58	29,42	36,10	42,55	48,55	54,63	60,71	66,77	72,90	79,15	91,27	127,27
QUOTE TERRENO (m)	31,5	31,0	30,0	29,0	28,0	27,0	26,0	25,0	24,0	23,0	22,0	21,0	20,0	19,4

STATO DI PROGETTO - SEZIONE C-C

SCALA 1:200



DISTANZE PARZIALI (m)	8,03	13,55	7,84	6,68	6,45	6,00	6,08	6,08	6,06	6,13	6,25	12,12	36,02	
DISTANZE PROGRESSIVE (m)	0.00	8,03	21,58	29,42	36,10	42,55	48,55	54,63	60,71	66,77	72,90	79,15	91,27	127,27
QUOTE TERRENO (m)	31,58	30,40	30,0	29,0	28,0	27,0	26,0	25,0	24,0	23,0	22,0	21,0	20,0	19,4
QUOTE PROGETTO (m)	31,58	29,73	30,12	29,95	27,94	26,81	26,70	25,27	24,57	24,50	22,0	21,0	20,0	19,4

PLANIMETRIA SU ORTOFOTO

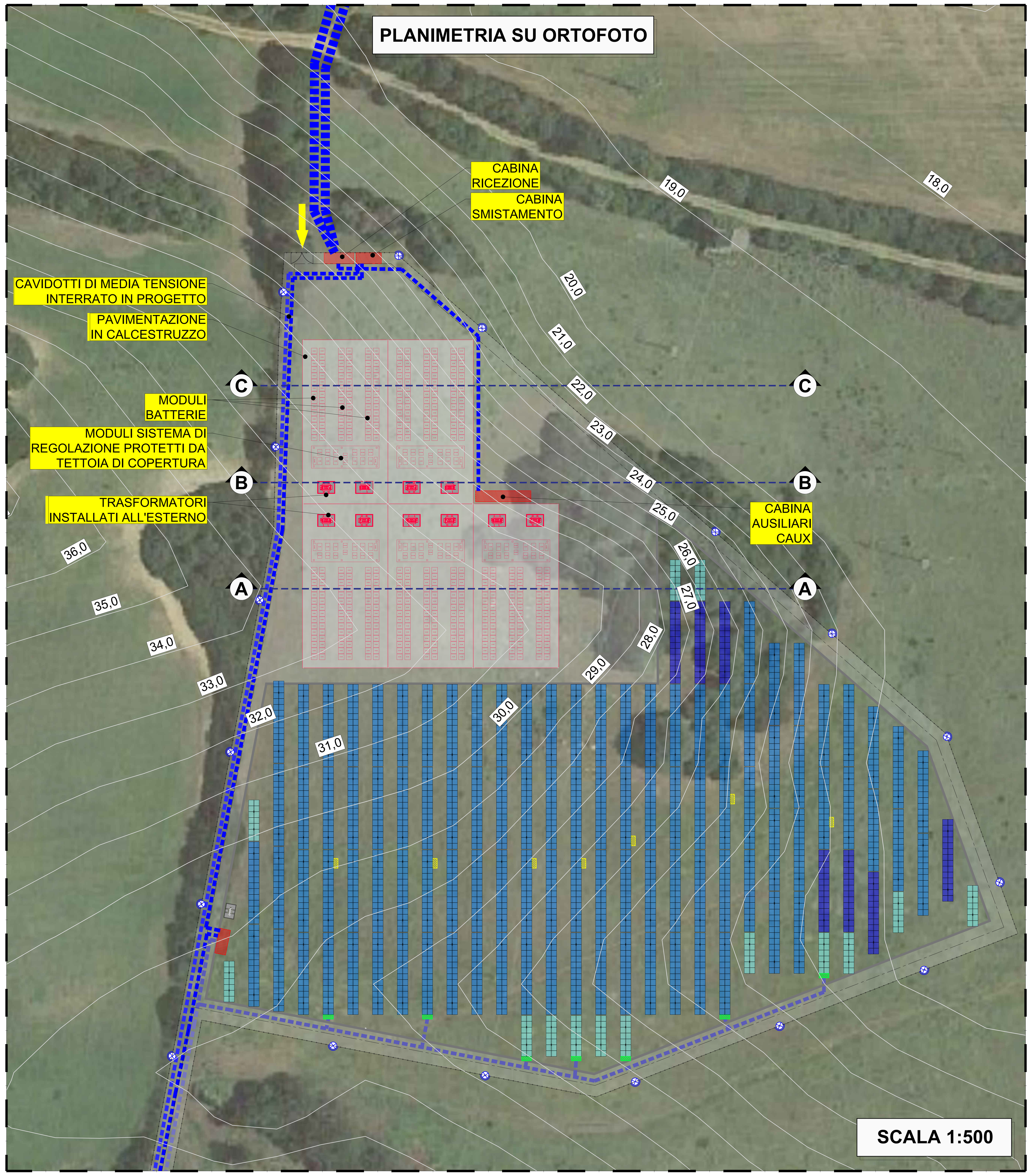

SCALA 1:500

KEYMAP

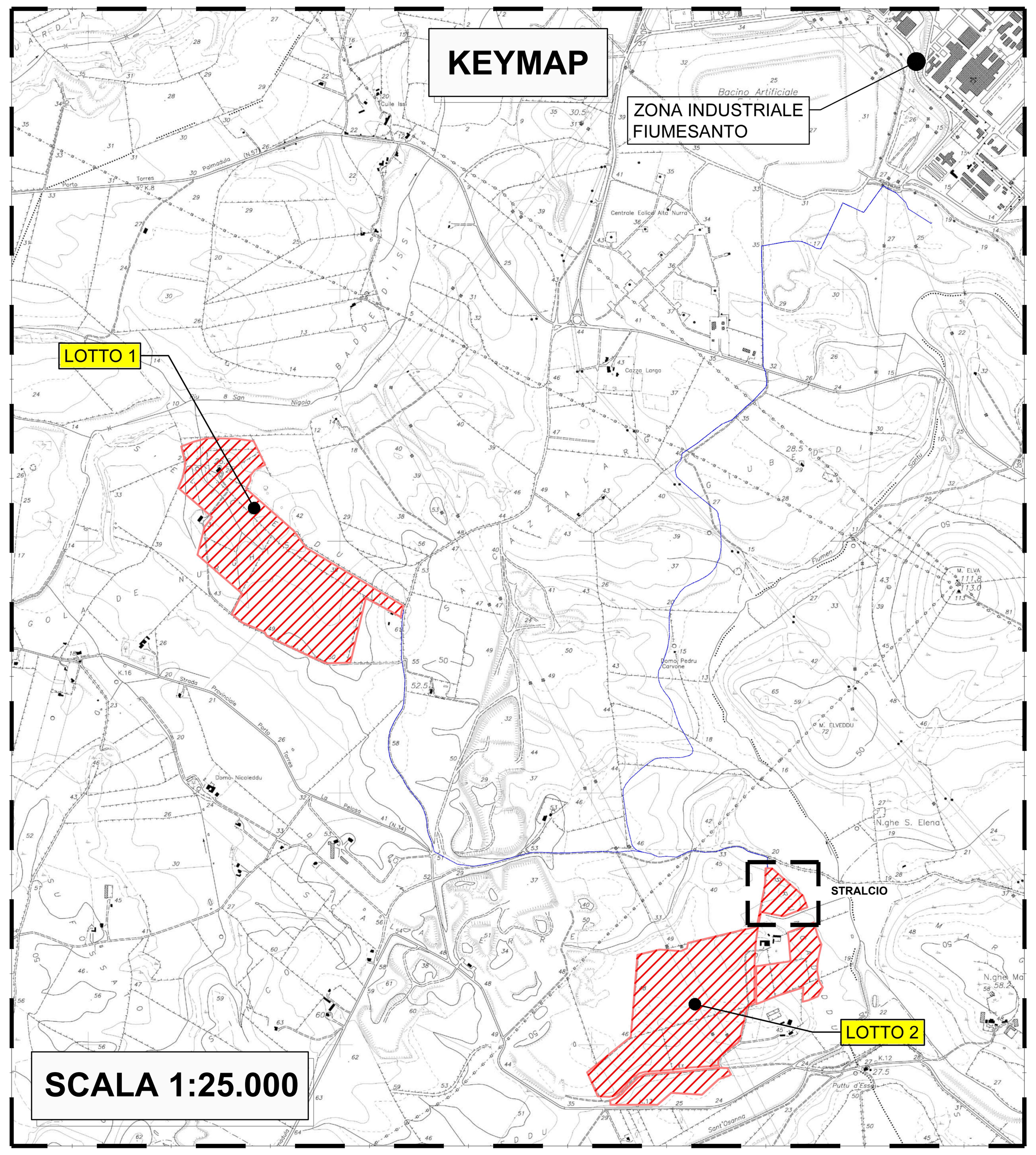

SCALA 1:25.000

REGIONE SARDEGNA | COMUNE DI SASSARI | PROVINCIA DI SASSARI

IMPIANTO AGRO-VOLTAICO PER LA PRODUZIONE DI ENERGIA ELETTRICA DA FONTE SOLARE DENOMINATO "GADAU" DA REALIZZARSI NEL COMUNE DI SASSARI (SS)

OPERA DI PUBBLICA UTILITA'
VALUTAZIONE IMPATTO AMBIENTALE ai sensi del D.Lgs 3 aprile 2006, n.152 ALL. II

CUSTOMER *Committente*

FIMENERGIA

ADDRESS *Indirizzo*
VIA L.BUZZI, 6, 15033 CASALE MONFERRATO (AL)
T. +390292875126 (ufficio operativo)

DESIGNERS TEAM *Gruppo di progettazione*

SUPERVISION *Coordinamento*

FAVERO ENGINEERING
VIA GIOVANNI BATTISTA PIRELLI, 27
20124 MILANO (MI)
T. +390292875126
Ing. FRANCESCO FAVERO

CONSULTANTS *Consulenti*

AMBIENTALE: Dott.ssa MARZIA FIORONI
Via C.Battisti, 44 23100 Sondrio (SO) - +39 0342 050347 - mfioroni@alp-en.it
GEOLOGIA, GEOTECNICA E IDRAULICA: Dott.ssa Geol. COSIMA ATZORI
Via Bologna, 30 09033 Decimomannu (CA) - +39 070 7346008 - cosima.atzori@gaiaconsulting.eu
AGRONOMIA: Dott. Agr. NICOLA GARIPPA
Via Beltrame di Bagnacavallo, 4 08015 Macomer (NU) - +39 328 2633596 - nicolagarippa@gmail.com
ARCHEOLOGIA: Dott.ssa GIUSEPPINA MARRAS
Via Frau, 22 07100 Sassari (SS) - + 39 340 5316848 - giuseppina.marras@arubapec.it
ACUSTICA: Ing. CARLO FODDIS
Viale Europa, 54 09045 Quartu Sant'Elena (CA) - + 39 070 2348760 - cf@fadsystem.net
FAUNA: Dott. Nat. MAURIZIO MEDDA
Via Lunigiana, 17 09122 Cagliari (CA) - +39 393 8236806 - meddamaurizio@libero.it
FLORA: Dott. Agr. FABIO SCHIRRU
Via Solomardi, 34 09040 San Basilio (SU) - +39 347 4998552 - fabio.schirru@pecagrotecnici.it

REV.	DATE	DESCRIPTION	PREPARED	CHECKED	APPROVED
00	Settembre 2023	PRIMA EMISSIONE	Ing. A. Lunardi	Ing. A. Lunardi	Ing. F. Favero
01					
02					
03					
04					

DRAWING - *Elaborato*

TITLE *Titolo*
PROGETTO CIVILE - SISTEMA DI ACCUMULO PLANIMETRIA E SEZIONI PARCO BATTERIE

DRAWING DETAILS - *Dettagli di disegno*
GENERAL SCALE *Scala generale*: 1:500
DETAIL SCALE *Scala particolari*: 1:200

ARCHIVE - *Archivio*
FILE: ELG_417
PLOT STYLE: FAVERO ENGINEERING.ctb

CODING - *Codifica*

PROJECT LEVEL *Fase progettuale*	CATEGORY *Categoria*	PROGRESSIVE *Progressivo*	REVISION *Revisione*
DEFINITIVO	ELG	3 1 9	00