Firmato digitalmente da:
LUCCHI GIANLUCA
Firmato il 10/08/2023 12:07
Seriale Certificato: 361218
Valido dal 23/04/2021 al 23/04/2024
InfoCamere Qualified Electronic Signature CA

TRACCIATO SF11
Sezione 1
Progressiva: 0+000.00
Scala: 1:100
Quota di Riferimento: 445.00

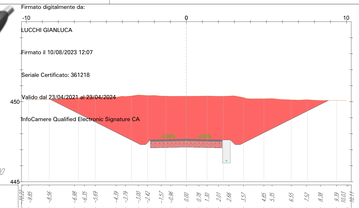

PROGRESSIVE TERRENO	0.00	5.85	8.59	11.88	13.23	14.64	15.99	17.39	18.74	20.14	21.49	22.89	24.24	25.64	26.99	28.39	29.74	31.14	32.49	33.89	35.24	36.64	37.99	39.39	40.74	42.14	43.49	44.89	46.24	47.64	48.99	50.00
QUOTE TERRENO	444.11	443.57	443.14	443.34	443.47	443.67	443.80	443.99	443.93	443.86	443.80	443.73	443.67	443.60	443.54	443.47	443.41	443.34	443.28	443.21	443.15	443.08	443.02	442.95	442.89	442.82	442.76	442.69	442.63	442.56	442.50	442.43
DISTANZE PARZIALI TERRENO		5.85	2.74	3.29	1.35	1.41	1.35	1.39	1.35	1.41	1.35	1.39	1.35	1.41	1.35	1.39	1.35	1.41	1.35	1.39	1.35	1.41	1.35	1.39	1.35	1.41	1.35	1.39	1.35	1.41	1.35	1.11
QUOTE PIANO DI POSA INERTI			443.14							443.12	443.12					443.16				443.12	443.12	443.16										443.08
PROGRESSIVE PROGETTO			4.64					7.85	7.85	8.25	8.25					12.25				16.25	16.25	16.65										20.00
QUOTE PROGETTO			443.14					443.12	443.12	443.12	443.12					443.16				443.12	443.12	443.16										443.08
DISTANZE PARZIALI PROGETTO				5.85				2.00	0.40	0.40	2.00					3.90				0.40	2.00	0.40										3.35

TRACCIATO SF11
Sezione 2
Progressiva: 0+050.00
Scala: 1:100
Quota di Riferimento: 440.00

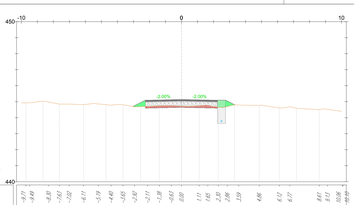

PROGRESSIVE TERRENO	0.00	3.73	6.48	7.83	9.18	10.58	11.93	13.33	14.68	16.08	17.43	18.78	20.18	21.53	22.93	24.28	25.63	27.03	28.38	29.78	31.13	32.48	33.88	35.23	36.63	37.98	39.33	40.73	42.08	43.48	44.83	46.18
QUOTE TERRENO	444.12	444.12	444.08	444.05	444.01	443.98	443.94	443.91	443.87	443.84	443.80	443.77	443.73	443.70	443.66	443.63	443.59	443.56	443.52	443.49	443.45	443.42	443.38	443.35	443.31	443.28	443.24	443.21	443.17	443.14	443.10	443.07
DISTANZE PARZIALI TERRENO		3.73	2.74	1.35	1.35	1.41	1.35	1.41	1.35	1.41	1.35	1.41	1.35	1.41	1.35	1.41	1.35	1.41	1.35	1.41	1.35	1.41	1.35	1.41	1.35	1.41	1.35	1.41	1.35	1.41	1.35	0.95
QUOTE PIANO DI POSA INERTI										443.12	443.12					443.16				443.12	443.12	443.16										
PROGRESSIVE PROGETTO										3.03	3.25					7.25				11.25	11.25	11.45										
QUOTE PROGETTO										443.12	443.12					443.16				443.12	443.12	443.16										
DISTANZE PARZIALI PROGETTO										3.28	2.25					2.25				0.20	2.00	0.20										

TRACCIATO SF11
Sezione 3
Progressiva: 0+100.00
Scala: 1:100
Quota di Riferimento: 435.00

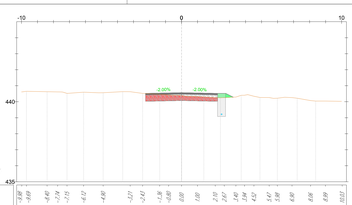

PROGRESSIVE TERRENO	0.00	2.88	4.23	5.63	6.98	8.38	9.73	11.13	12.48	13.88	15.23	16.63	17.98	19.38	20.73	22.13	23.48	24.88	26.23	27.63	28.98	30.38	31.73	33.13	34.48	35.88	37.23	38.63	39.98	41.38	42.73	44.13
QUOTE TERRENO	440.12	440.12	440.12	440.12	440.12	440.12	440.12	440.12	440.12	440.12	440.12	440.12	440.12	440.12	440.12	440.12	440.12	440.12	440.12	440.12	440.12	440.12	440.12	440.12	440.12	440.12	440.12	440.12	440.12	440.12	440.12	440.12
DISTANZE PARZIALI TERRENO		2.88	1.35	1.39	1.35	1.39	1.35	1.39	1.35	1.39	1.35	1.39	1.35	1.39	1.35	1.39	1.35	1.39	1.35	1.39	1.35	1.39	1.35	1.39	1.35	1.39	1.35	1.39	1.35	1.39	1.35	1.39
QUOTE PIANO DI POSA INERTI										443.12	443.12					443.16				443.12	443.12	443.16										
PROGRESSIVE PROGETTO										3.27	3.25					7.25				11.25	11.25	11.45										
QUOTE PROGETTO										443.12	443.12					443.16				443.12	443.12	443.16										
DISTANZE PARZIALI PROGETTO										2.25	2.25					2.25				0.20	2.00	0.20										

TRACCIATO SF11
Sezione 4
Progressiva: 0+150.00
Scala: 1:100
Quota di Riferimento: 430.00

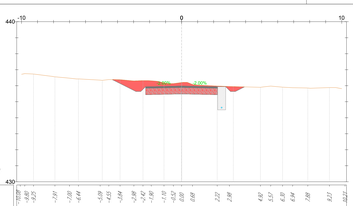

PROGRESSIVE TERRENO	0.00	2.88	4.23	5.63	6.98	8.38	9.73	11.13	12.48	13.88	15.23	16.63	17.98	19.38	20.73	22.13	23.48	24.88	26.23	27.63	28.98	30.38	31.73	33.13	34.48	35.88	37.23	38.63	39.98	41.38	42.73	44.13
QUOTE TERRENO	438.18	438.15	438.12	438.09	438.06	438.03	438.00	437.97	437.94	437.91	437.88	437.85	437.82	437.79	437.76	437.73	437.70	437.67	437.64	437.61	437.58	437.55	437.52	437.49	437.46	437.43	437.40	437.37	437.34	437.31	437.28	437.25
DISTANZE PARZIALI TERRENO		2.88	1.35	1.39	1.35	1.39	1.35	1.39	1.35	1.39	1.35	1.39	1.35	1.39	1.35	1.39	1.35	1.39	1.35	1.39	1.35	1.39	1.35	1.39	1.35	1.39	1.35	1.39	1.35	1.39	1.35	1.39
QUOTE PIANO DI POSA INERTI										443.12	443.12					443.16				443.12	443.12	443.16										
PROGRESSIVE PROGETTO										4.13	3.25					7.25				11.25	11.25	11.45										
QUOTE PROGETTO										438.18	438.12					438.16				438.12	438.12	438.16										
DISTANZE PARZIALI PROGETTO										1.88	2.25					2.25				0.20	2.00	0.20										

TRACCIATO SF11
Sezione 5
Progressiva: 0+200.00
Scala: 1:100
Quota di Riferimento: 425.00

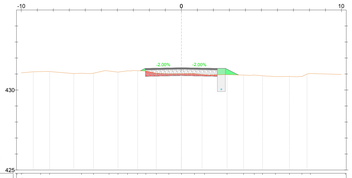

PROGRESSIVE TERRENO	0.00	3.88	5.23	6.63	7.98	9.38	10.73	12.13	13.48	14.88	16.23	17.63	18.98	20.38	21.73	23.13	24.48	25.88	27.23	28.63	29.98	31.38	32.73	34.13	35.48	36.88	38.23	39.63	40.98	42.38	43.73	45.13
QUOTE TERRENO	431.07	431.07	431.15	431.15	431.23	431.31	431.39	431.47	431.55	431.63	431.71	431.79	431.87	431.95	432.03	432.11	432.19	432.27	432.35	432.43	432.51	432.59	432.67	432.75	432.83	432.91	432.99	433.07	433.15	433.23	433.31	433.39
DISTANZE PARZIALI TERRENO		3.88	1.35	1.39	1.35	1.39	1.35	1.39	1.35	1.39	1.35	1.39	1.35	1.39	1.35	1.39	1.35	1.39	1.35	1.39	1.35	1.39	1.35	1.39	1.35	1.39	1.35	1.39	1.35	1.39	1.35	1.39
QUOTE PIANO DI POSA INERTI										433.89	433.89					433.93				433.89	433.89	433.93										
PROGRESSIVE PROGETTO										7.25	7.25					11.25				15.25	15.25	15.45										
QUOTE PROGETTO										433.89	433.89					433.93				433.89	433.89	433.93										
DISTANZE PARZIALI PROGETTO										3.37	3.25					2.25				0.20	2.00	0.20										

TRACCIATO SF11
Sezione 6
Progressiva: 0+250.00
Scala: 1:100
Quota di Riferimento: 420.00

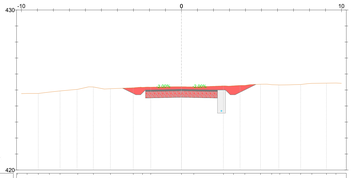

PROGRESSIVE TERRENO	0.00	3.73	5.08	6.48	7.83	9.23	10.58	11.98	13.33	14.73	16.08	17.48	18.83	20.23	21.58	22.98	24.33	25.73	27.08	28.48	29.83	31.23	32.58	33.98	35.33	36.73	38.08	39.48	40.83	42.23	43.58	44.98
QUOTE TERRENO	429.38	429.38	429.38	429.38	429.38	429.38	429.38	429.38	429.38	429.38	429.38	429.38	429.38	429.38	429.38	429.38	429.38	429.38	429.38	429.38	429.38	429.38	429.38	429.38	429.38	429.38	429.38	429.38	429.38	429.38	429.38	429.38
DISTANZE PARZIALI TERRENO		3.73	1.35	1.39	1.35	1.39	1.35	1.39	1.35	1.39	1.35	1.39	1.35	1.39	1.35	1.39	1.35	1.39	1.35	1.39	1.35	1.39	1.35	1.39	1.35	1.39	1.35	1.39	1.35	1.39	1.35	1.39
QUOTE PIANO DI POSA INERTI										425.11	424.10					424.15				425.11	424.10	424.15										
PROGRESSIVE PROGETTO										3.67	3.25					7.25				11.25	11.25	11.45										
QUOTE PROGETTO										425.11	424.10					425.15				425.11	424.10	425.15										
DISTANZE PARZIALI PROGETTO										3.67	2.25					2.25				0.20	2.00	0.20										

TRACCIATO SF11
Sezione 7
Progressiva: 0+300.00
Scala: 1:100
Quota di Riferimento: 410.00

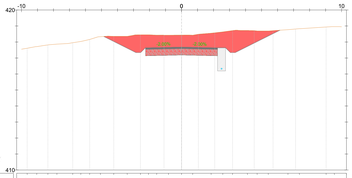

PROGRESSIVE TERRENO	0.00	3.84	5.19	6.58	7.93	9.33	10.68	12.08	13.43	14.83	16.18	17.58	18.93	20.33	21.68	23.08	24.43	25.83	27.18	28.58	29.93	31.33	32.68	34.08	35.43	36.83	38.18	39.58	40.93	42.33	43.68	45.08
QUOTE TERRENO	417.61	417.71	417.82	417.92	418.02	418.12	418.22	418.32	418.42	418.52	418.62	418.72	418.82	418.92	419.02	419.12	419.22	419.32	419.42	419.52	419.62	419.72	419.82	419.92	420.02	420.12	420.22	420.32	420.42	420.52	420.62	420.72
DISTANZE PARZIALI TERRENO		3.84	1.35	1.39	1.35	1.39	1.35	1.39	1.35	1.39	1.35	1.39	1.35	1.39	1.35	1.39	1.35	1.39	1.35	1.39	1.35	1.39	1.35	1.39	1.35	1.39	1.35	1.39	1.35	1.39	1.35	1.39
QUOTE PIANO DI POSA INERTI										417.18	417.18					417.22				417.18	417.18	417.22										
PROGRESSIVE PROGETTO										3.25	3.25					7.25				11.25	11.25	11.45										
QUOTE PROGETTO										417.18	417.18					417.22				417.18	417.18	417.22										
DISTANZE PARZIALI PROGETTO										2.01	1.24					2.25				0.20	2.00	0.20										

TRACCIATO SF11
Sezione 8
Progressiva: 0+350.00
Scala: 1:100
Quota di Riferimento: 405.00

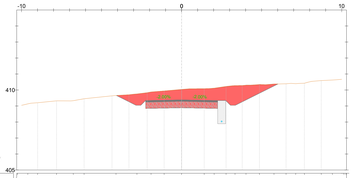

PROGRESSIVE TERRENO	0.00	3.84	5.19	6.58	7.93	9.33	10.68	12.08	13.43	14.83	16.18	17.58	18.93	20.33	21.68	23.08	24.43	25.83	27.18	28.58	29.93	31.33	32.68	34.08	35.43	36.83	38.18	39.58	40.93	42.33	43.68	45.08
QUOTE TERRENO	403.61	403.71	403.82	403.92	404.02	404.12	404.22	404.32	404.42	404.52	404.62	404.72	404.82	404.92	405.02	405.12	405.22	405.32	405.42	405.52	405.62	405.72	405.82	405.92	406.02	406.12	406.22	406.32	406.42	406.52	406.62	406.72
DISTANZE PARZIALI TERRENO		3.84	1.35	1.39	1.35	1.39	1.35	1.39	1.35	1.39	1.35	1.39	1.35	1.39	1.35	1.39	1.35	1.39	1.35	1.39	1.35	1.39	1.35	1.39	1.35	1.39	1.35	1.39	1.35	1.39	1.35	1.39
QUOTE PIANO DI POSA INERTI										403.66	403.66					403.70				403.66	403.66	403.70										
PROGRESSIVE PROGETTO										3.25	3.25					7.25				11.25	11.25	11.45										
QUOTE PROGETTO										403.66	403.66					403.70				403.66	403.66	403.70										
DISTANZE PARZIALI PROGETTO										2.01	1.24					2.25				0.20	2.00	0.20										

TRACCIATO SF11
Sezione 9
Progressiva: 0+400.00
Scala: 1:100
Quota di Riferimento: 395.00

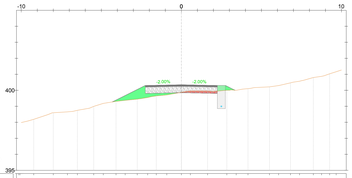

PROGRESSIVE TERRENO	0.00	3.73	5.08	6.48	7.83	9.23	10.58	11.98	13.33	14.73	16.08	17.48	18.83	20.23	21.58	22.98	24.33	25.73	27.08	28.48	29.83	31.23	32.58	33.98	35.33	36.73	38.08	39.48	40.83	42.23	43.58	44.98
QUOTE TERRENO	390.80	390.97	391.15	391.32	391.49	391.67	391.84	392.02	392.19	392.36	392.54	392.71	392.88	393.06	393.23	393.40	393.58	393.75	393.92	394.10	394.27	394.44	394.62	394.79	394.96	395.14	395.31	395.48	395.66	395.83	396.00	396.18
DISTANZE PARZIALI TERRENO		3.73	1.35	1.39	1.35	1.39	1.35	1.39	1.35	1.39	1.35	1.39	1.35	1.39	1.35	1.39	1.35	1.39	1.35	1.39	1.35	1.39	1.35	1.39	1.35	1.39	1.35	1.39	1.35	1.39	1.35	1.39
QUOTE PIANO DI POSA INERTI										389.17	389.17					389.21				389.17	389.17	389.21										
PROGRESSIVE PROGETTO										4.25	3.25					7.25				11.25	11.25	11.45										
QUOTE PROGETTO										389.17	389.17					389.21				389.17	389.17	389.21										
DISTANZE PARZIALI PROGETTO										3.67	2.25					2.25				0.20	2.00	0.20										

TRACCIATO SF11
Sezione 10
Progressiva: 0+450.00
Scala: 1:100
Quota di Riferimento: 390.00

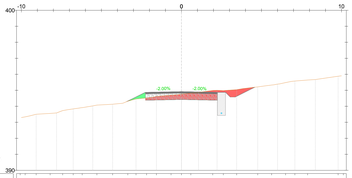

PROGRESSIVE TERRENO	0.00	3.73	5.08	6.48	7.83	9.23	10.58	11.98	13.33	14.73	16.08	17.48	18.83	20.23	21.58	22.98	24.33	25.73	27.08	28.48	29.83	31.23	32.58	33.98	35.33	36.73	38.08	39.48	40.83	42.23	43.58	44.98
QUOTE TERRENO	388.88	389.34	389.59	389.83	390.08	390.32	390.57	390.81	391.06	391.30	391.55	391.79	392.04	392.28	392.53	392.77	393.02	393.26	393.51	393.75	394.00	394.24	394.49	394.73	394.98	395.22	395.47	395.71	395.96	396.20	396.45	396.69
DISTANZE PARZIALI TERRENO		3.73	1.35	1.39	1.35	1.39	1.35	1.39	1.35	1.39	1.35	1.39	1.35	1.39	1.35	1.39	1.35	1.39	1.35	1.39	1.35	1.39	1.35	1.39	1.35	1.39	1.35	1.39	1.35	1.39	1.35	1.39
QUOTE PIANO DI POSA INERTI										389.25	389.25					389.29				389.25	389.25	389.29										
PROGRESSIVE PROGETTO										3.67	3.25					7.25				11.25	11.25	11.45										
QUOTE PROGETTO										389.25	389.25					389.29				389.25	389.25	389.29										
DISTANZE PARZIALI PROGETTO										1.17	2.25					2.25				0.20	2.00	0.20										

TRACCIATO SF11
Sezione 11
Progressiva: 0+500.00
Scala: 1:100
Quota di Riferimento: 385.00

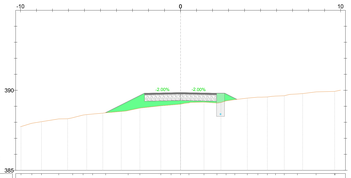

PROGRESSIVE TERRENO	0.00	3.84	5.19	6.58	7.93	9.33	10.68	12.08	13.43	14.83	16.18	17.58	18.93	20.33	21.68	23.08	24.43	25.83	27.18	28.58	29.93	31.33	32.68	34.08	35.43	36.83	38.18	39.58	40.93	42.33	43.68	45.08
QUOTE TERRENO	385.74	385.94	386.13	386.33	386.52	386.72	386.91	387.11	387.30	387.50	387.69	387.89	388.08	388.28	388.47	388.67	388.86	389.06	389.25	389.45	389.64	389.84	390.03	390.23	390.42	390.62	390.81	391.01	391.20	391.40	391.59	391.79
DISTANZE PARZIALI TERRENO		3.84	1.35	1.39	1.35	1.39	1.35	1.39	1.35	1.39	1.35	1.39	1.35	1.39	1.35	1.39	1.35	1.39	1.35	1.39	1.35	1.39	1.35	1.39	1.35	1.39	1.35	1.39	1.35	1.39	1.35	1.39
QUOTE PIANO DI POSA INERTI										389.02	389.02					389.06				389.02	389.02	389.06										
PROGRESSIVE PROGETTO										4.25	3.25					7.25				11.25	11.25	11.45										
QUOTE PROGETTO										389.02	389.02					389.06				389.02	389.02	389.06										
DISTANZE PARZIALI PROGETTO										3.45	2.25					2.25				0.20	2.00	0.20										

TRACCIATO SF11
Sezione 12
Progressiva: 0+550.00
Scala: 1:100
Quota di Riferimento: 380.00

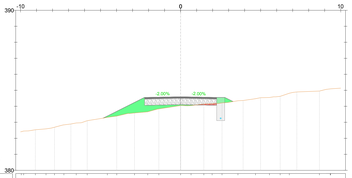

PROGRESSIVE TERRENO	0.00	3.84	5.19	6.58	7.93	9.33	10.68	12.08	13.43	14.83	16.18	17.58	18.93	20.33	21.68	23.08	24.43	25.83	27.18	28.58	29.93	31.33	32.68	34.08	35.43	36.83	38.18	39.58	40.93	42.33	43.68	45.08
QUOTE TERRENO	382.47	382.67	382.88	383.09	383.29	383.50	383.71	383.91	384.12	384.32	384.53	384.74	384.94	385.15	385.35	385.56	385.77	385.97	386.18	386.38	386.59	386.80	387.00	387.21	387.41	387.62	387.83	388.03	388.24	388.44	388.65	388.85
DISTANZE PARZIALI TERRENO		3.84	1.35	1.39	1.35	1.39	1.35	1.39	1.35	1.39	1.35	1.39	1.35	1.39	1.35	1.39	1.35	1.39	1.35	1.39	1.35	1.39	1.35	1.39	1.35	1.39	1.35	1.39	1.35	1.39	1.35	1.39
QUOTE PIANO DI POSA INERTI										385.56	385.56					385.60				385.56	385.56	385.60										
PROGRESSIVE PROGETTO										4.84	3.25					7.25				11.25	11.25	11.45										
QUOTE PROGETTO										385.56	385.56					385.60				385.56	385.56	385.60										
DISTANZE PARZIALI PROGETTO										3.58	2.25					2.25				0.20	2.00	0.20										

LEGENDA

- Misto stabilizzato
- Inerte
- Sterro
- Rinterro
- Terreno esistente
- Sezione Cavidotto

AREN Green S.r.l.

Sede legale e operativa: Via dell'Artigiani, 308 - 47522 Cesena (FC), Italia
Codice Fiscale, P. IVA 04152270401

COMUNI DI MONTEVERDE E LACEDONIA (AV)
LOCALITA' "MASSERIA SAN FELICE"

PROGETTO PER LA REALIZZAZIONE DI

IMPIANTO EOLICO "SAN FELICE"

REDAZIONE - PROGETTISTA
Aren Electric Power Spa
Società per Azioni con Unico Socio
Via dell'Artigiani 308 - 47522 Cesena (FC)
Tel. +39 0547 1911400 - Fax +39 0547 612274
P. IVA 03903890404
Registro delle Imprese di Forlì Cesena R.E.A. 317048

TIMBRO E FIRMA - PROGETTISTA
Ing. Samuele Ubri
Ordine degli Ingegneri di Forlì Cesena
Mat. 2866

TITOLO ELABORATO
Sezioni trasversali strada di accesso SF11

CODICE ELABORATO	FORMATO	SCALA	TIPO
SAF DC S 1 1 T0 1 2 0 3 0 0	A0*	1:100	PROGETTO DEFINITIVO

REV.	DESCRIZIONE	DATA	REDATTO	VERIFICATO	APPROVATO
00	Prima emissione	02/08/2023	D. Farnye	G. Tomboni	S. Ubri
01					
02					
03					
04					

FILE: SF11_Definitivo.dwg

LA DIFFUSIONE E RIPRODUZIONE, ANCHE PARZIALE, DI QUESTA TAVOLA E' VIETATA A TERMINI DI LEGGE