Firmato digitalmente da:

LUCCHI GIANLUCA

Firmato il 10/08/2023 12:08

Seriale Certificato: 361218

Valido dal 23/04/2021 al 23/04/2024

InfoCamere Qualified Electronic Signature CA

TRACCIATO SF13
Sezione 13
Progressiva: 0+120.00
Scala: 1:100
Quota di Riferimento: 235.00

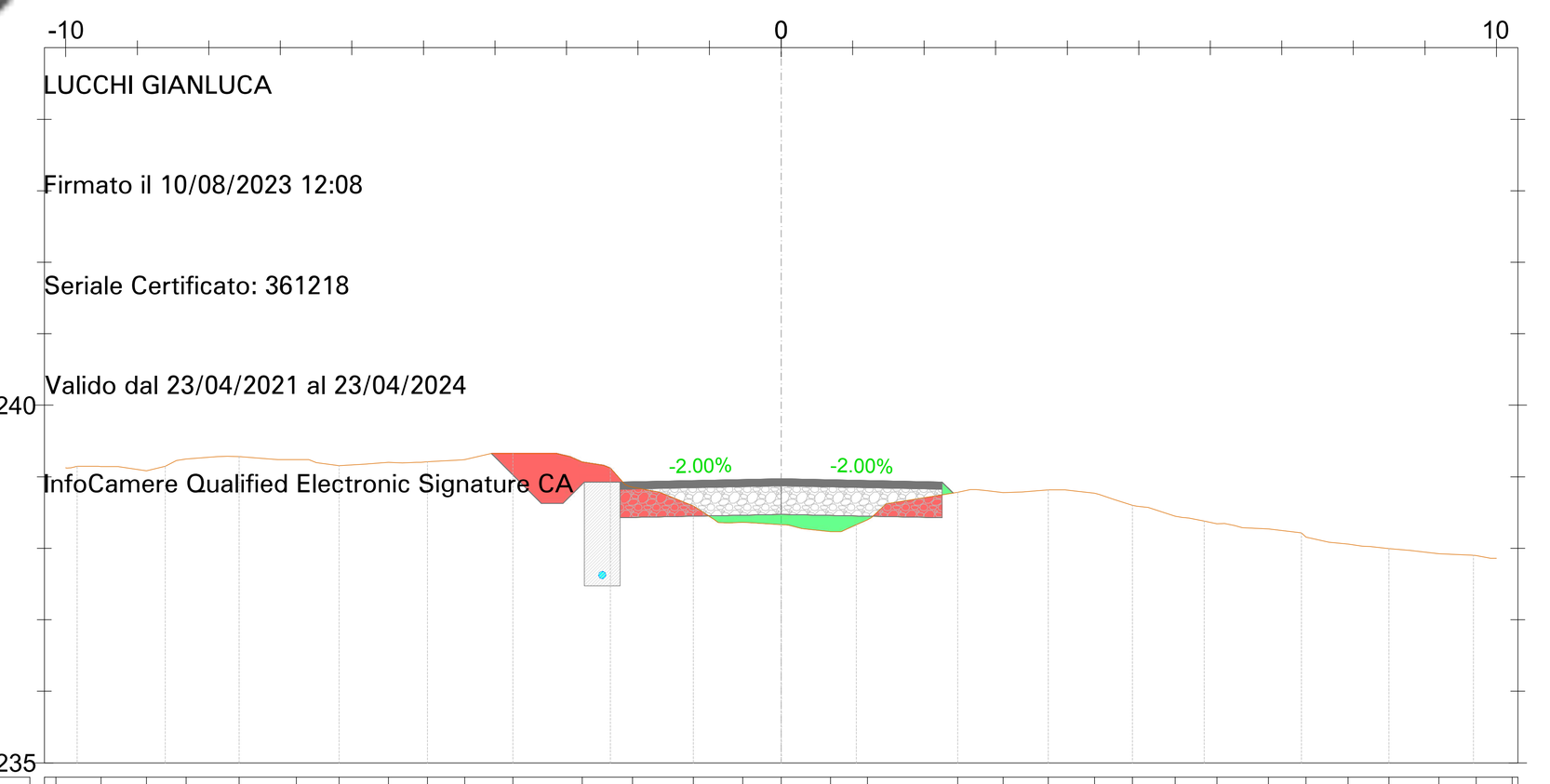

PROGRESSIVE TERRENO	-10.14 -9.51 -8.87 -8.32 -7.58 -6.78 -6.18 -5.49 -4.94 -4.42 -3.75 -2.78 -2.08 -1.23 -0.53 0.00 0.69 1.21 2.47 3.10 3.74 4.38 4.91 5.51 6.09 6.81 7.34 7.93 8.50 9.20 9.72 10.22
QUOTE TERRENO	239.14 239.14 239.09 239.25 239.28 239.24 239.16 239.20 239.21 239.24 239.32 239.21 238.86 238.59 238.36 238.33 238.23 238.40 238.78 238.78 238.82 238.77 238.60 238.45 238.34 238.27 238.16 238.06 238.00 237.92 237.90 237.86
DISTANZE PARZIALI TERRENO	0.54 0.61 0.47 1.00
QUOTE PIANO DI POSA INERTI	239.33 238.63 238.93 238.43 238.47 238.43 238.77
PROGRESSIVE PROGETTO	-4.05 -3.35 -3.05 -2.75 -2.25 0.00 2.25 2.41
QUOTE PROGETTO	239.33 238.63 238.63 238.93 238.93 238.97 238.93 238.77
DISTANZE PARZIALI PROGETTO	0.70 0.30 0.30 0.50 2.25 2.25

TRACCIATO SF13
Sezione 14
Progressiva: 0+130.00
Scala: 1:100
Quota di Riferimento: 235.00

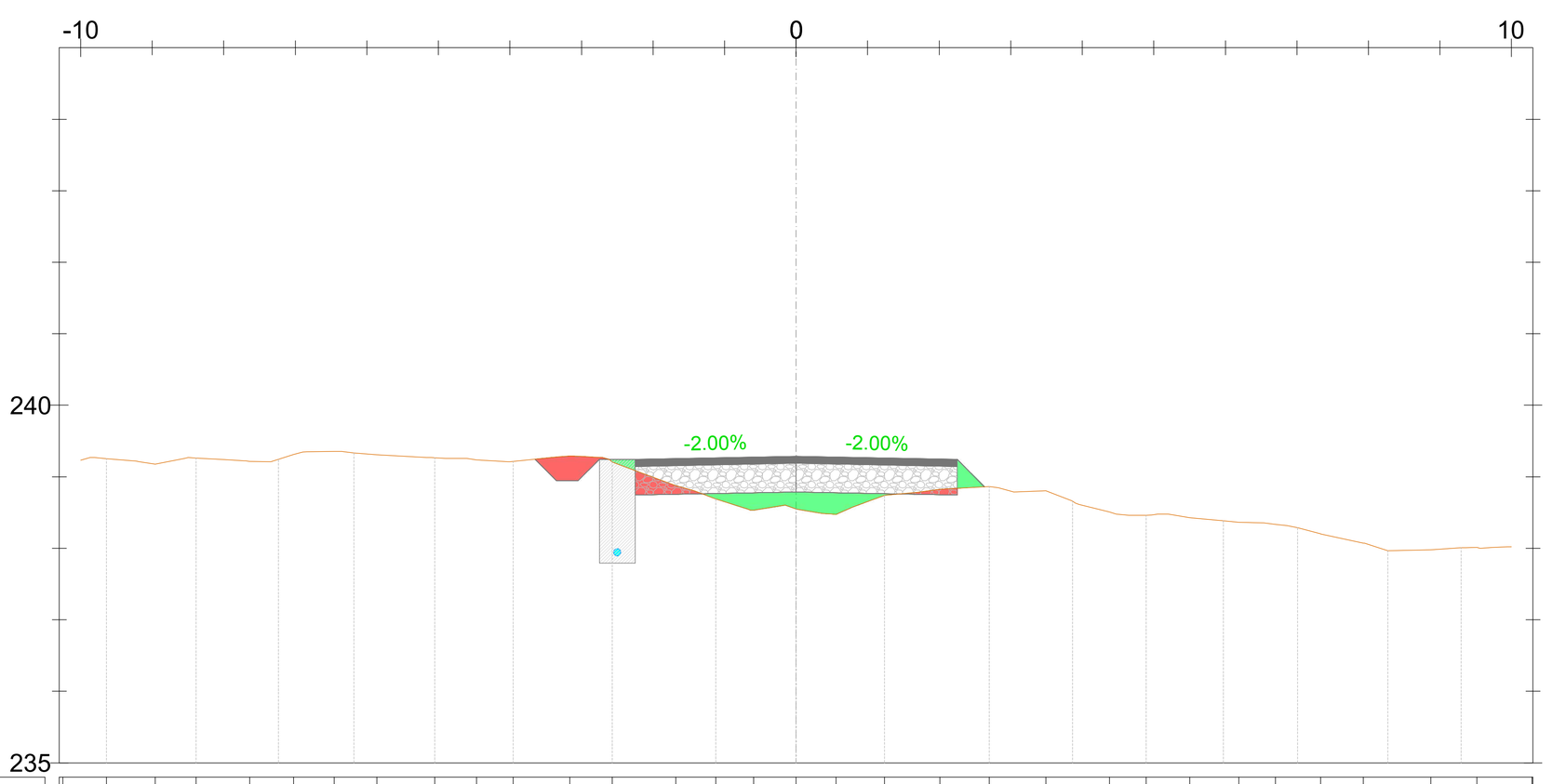

PROGRESSIVE TERRENO	-10.25 -9.64 -8.96 -8.39 -7.64 -7.02 -6.46 -5.86 -5.05 -4.47 -3.95 -3.16 -2.57 -1.68 -1.12 -0.59 0.00 0.56 1.24 2.01 2.70 3.49 4.38 4.89 5.50 6.19 6.70 7.33 7.93 8.87 9.52 10.29
QUOTE TERRENO	239.23 239.25 239.18 239.26 239.21 239.31 239.35 239.31 239.26 239.23 239.21 239.29 239.20 238.87 238.69 238.53 238.55 238.48 238.74 238.83 238.86 238.80 238.51 238.46 238.43 238.36 238.34 238.20 238.07 237.98 238.01 238.03
DISTANZE PARZIALI TERRENO	0.69 0.62 0.89 0.69 0.59 0.60
QUOTE PIANO DI POSA INERTI	239.25 238.94 239.24 238.74 238.79 238.74 238.86
PROGRESSIVE PROGETTO	-3.65 -3.35 -3.05 -2.75 -2.25 2.25 2.63
QUOTE PROGETTO	239.25 238.94 238.94 239.24 239.24 239.29 239.24 238.86
DISTANZE PARZIALI PROGETTO	0.30 0.30 0.30 0.50 2.25 2.25 0.38

TRACCIATO SF13
Sezione 15
Progressiva: 0+140.00
Scala: 1:100
Quota di Riferimento: 235.00

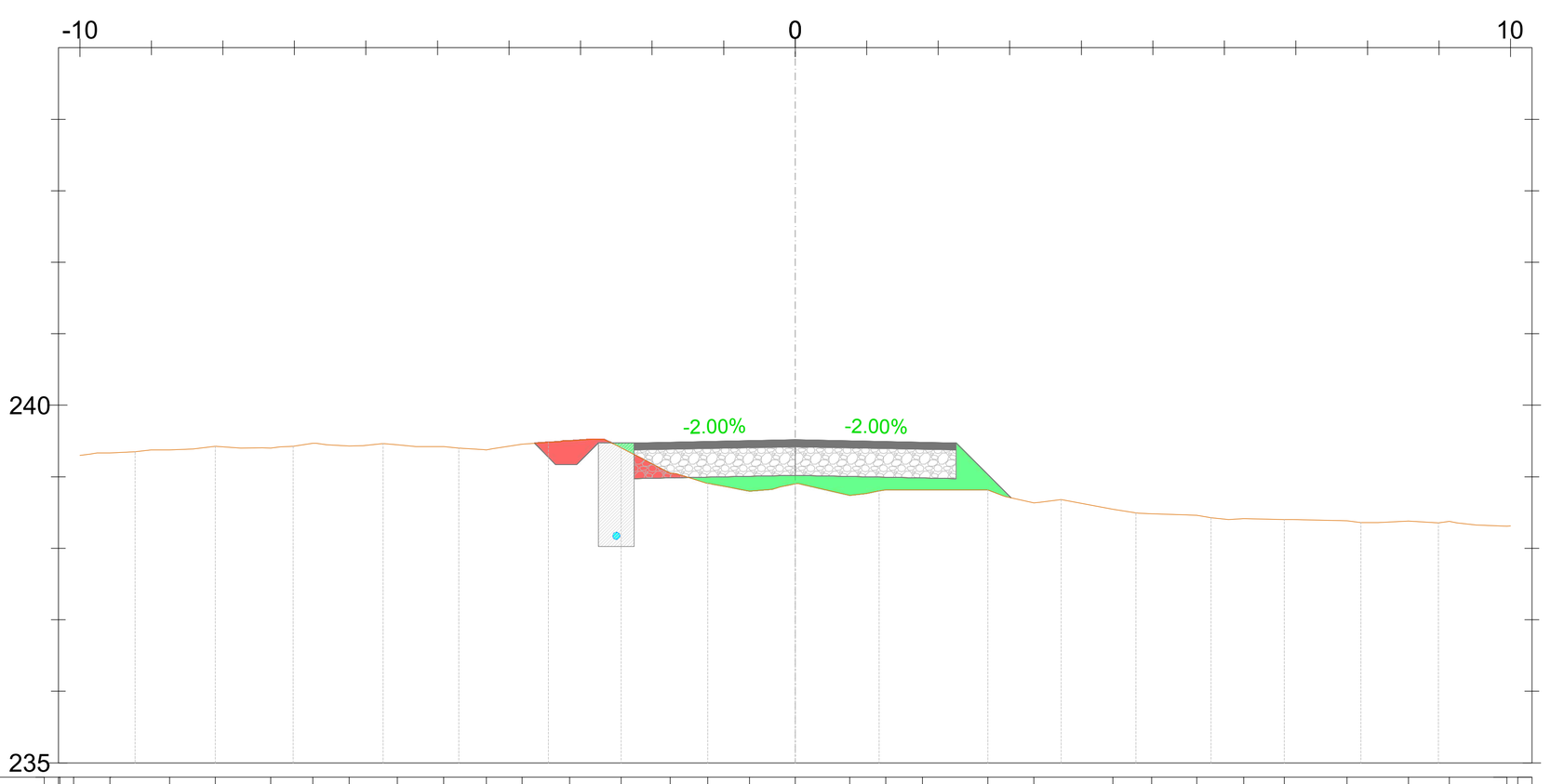

PROGRESSIVE TERRENO	-10.28 -10.09 -9.58 -8.74 -8.11 -7.33 -6.74 -6.24 -5.56 -4.92 -4.32 -3.82 -3.15 -2.43 -1.75 -1.22 -0.64 0.00 0.76 1.27 1.78 2.69 3.34 4.44 4.99 5.62 6.27 6.84 7.71 8.57 9.14 9.95 10.10
QUOTE TERRENO	239.31 239.29 239.33 239.38 239.43 239.40 239.47 239.43 239.45 239.42 239.37 239.46 239.50 239.40 239.05 238.91 238.80 238.80 238.74 238.82 238.82 238.81 238.63 238.55 238.48 238.46 238.41 238.40 238.38 238.38 238.38 238.31 238.31
DISTANZE PARZIALI TERRENO	0.68 0.59 0.70 0.51 0.92 0.72 0.57 0.76
QUOTE PIANO DI POSA INERTI	239.47 239.17 239.47 238.97 239.02 238.97 238.71
PROGRESSIVE PROGETTO	-3.64 -3.35 -3.05 -2.75 -2.25 0.00 2.25 3.02
QUOTE PROGETTO	239.47 239.17 239.17 239.47 239.47 239.52 239.47 238.71
DISTANZE PARZIALI PROGETTO	0.29 0.30 0.30 0.50 2.25 2.25 0.77

TRACCIATO SF13
Sezione 16
Progressiva: 0+150.00
Scala: 1:100
Quota di Riferimento: 235.00

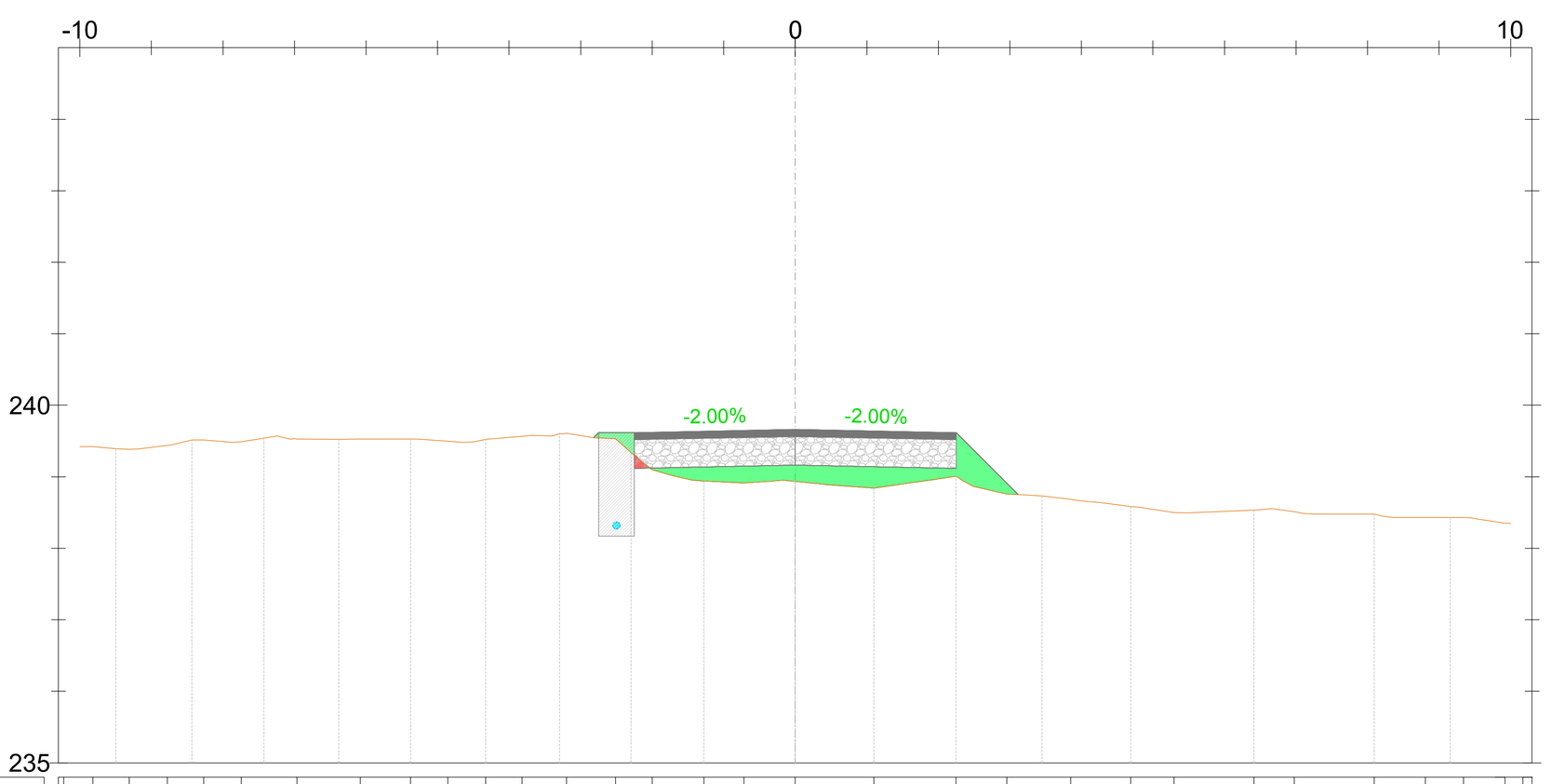

PROGRESSIVE TERRENO	-10.23 -9.82 -9.31 -8.78 -8.27 -7.74 -6.96 -6.08 -5.38 -4.86 -4.33 -3.82 -3.20 -2.51 -2.00 -1.28 -0.72 0.00 1.10 2.25 2.96 3.85 4.69 5.30 6.41 6.98 8.09 8.81 9.34 9.92 10.17
QUOTE TERRENO	239.42 239.42 239.39 239.44 239.51 239.49 239.53 239.53 239.53 239.50 239.52 239.57 239.61 239.53 239.10 238.94 238.91 238.94 238.84 239.01 238.76 238.69 238.59 238.50 238.53 238.51 238.48 238.43 238.43 238.35 238.33
DISTANZE PARZIALI TERRENO	0.58 0.62 0.51 0.56 0.64 0.88 0.94 0.85
QUOTE PIANO DI POSA INERTI	239.55 239.62 239.12 239.16 239.12 238.75
PROGRESSIVE PROGETTO	-2.82 -2.75 -2.25 0.00 2.25 3.12
QUOTE PROGETTO	239.55 239.62 239.62 239.66 239.62 238.75
DISTANZE PARZIALI PROGETTO	0.50 2.25 2.25 0.87

TRACCIATO SF13
Sezione 17
Progressiva: 0+160.00
Scala: 1:100
Quota di Riferimento: 235.00

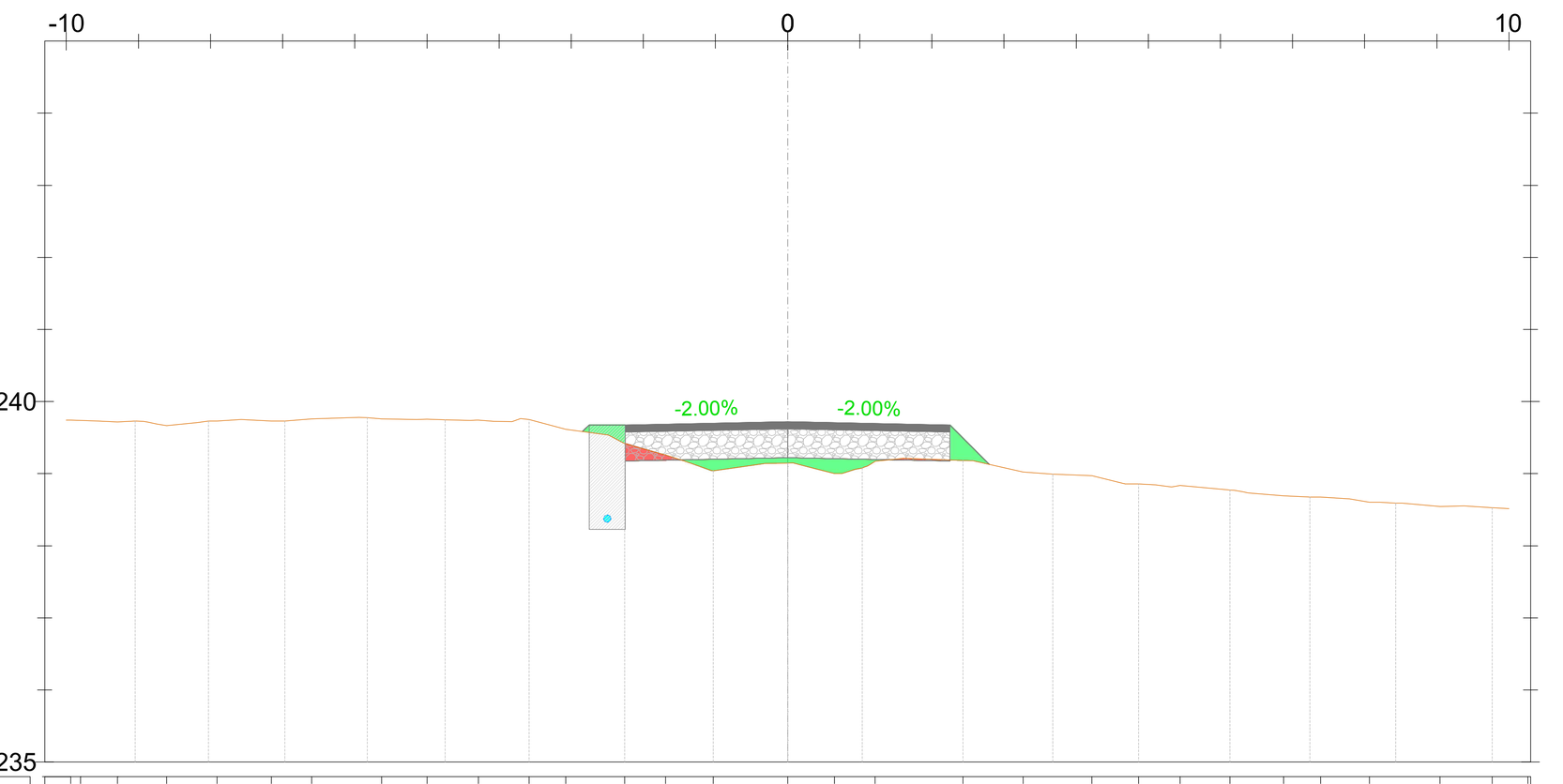

PROGRESSIVE TERRENO	-9.94 -9.80 -9.29 -8.61 -7.91 -7.16 -6.60 -5.63 -5.00 -4.29 -3.59 -3.07 -2.26 -1.69 -1.03 0.00 0.65 1.21 2.43 3.27 4.22 4.86 5.44 6.13 6.88 7.39 8.07 9.04 9.77 10.26
QUOTE TERRENO	239.74 239.74 239.72 239.67 239.73 239.73 239.76 239.76 239.75 239.74 239.75 239.62 239.42 239.26 239.04 239.15 239.00 239.17 239.18 239.02 238.97 238.86 238.84 238.77 238.69 238.68 238.60 238.54 238.53 238.52
DISTANZE PARZIALI TERRENO	0.50 0.66 0.51 0.59 0.69 0.83 0.68 0.54 0.69 0.52
QUOTE PIANO DI POSA INERTI	239.58 239.68 239.18 239.22 239.18 239.13
PROGRESSIVE PROGETTO	-2.84 -2.75 -2.25 0.00 2.25 2.80
QUOTE PROGETTO	239.58 239.68 239.68 239.72 239.68 239.13
DISTANZE PARZIALI PROGETTO	0.50 2.25 2.25 0.55

TRACCIATO SF13
Sezione 18
Progressiva: 0+170.00
Scala: 1:100
Quota di Riferimento: 235.00

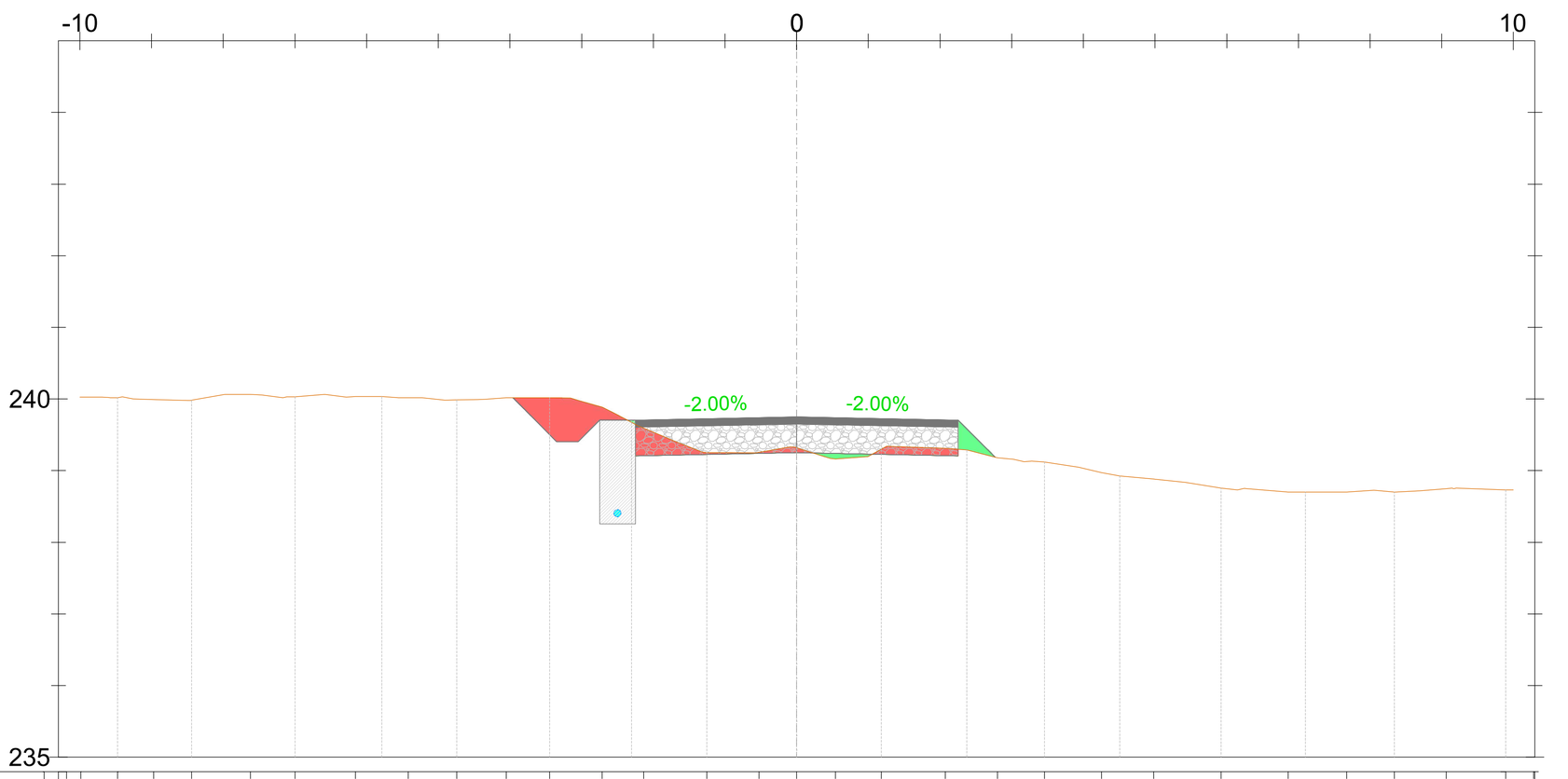

PROGRESSIVE TERRENO	-10.19 -9.99 -9.47 -8.97 -8.44 -7.62 -7.00 -6.16 -5.42 -4.74 -4.05 -3.45 -2.71 -2.13 -1.25 -0.53 0.00 0.54 1.18 2.07 2.80 3.46 4.25 4.98 5.92 6.86 7.67 8.34 9.06 9.89 10.28
QUOTE TERRENO	240.03 240.03 240.02 239.99 239.98 240.06 240.03 240.04 240.02 239.99 240.02 240.02 239.89 239.60 239.25 239.25 239.32 239.16 239.30 239.31 239.18 239.12 238.97 238.88 238.76 238.70 238.70 238.70 238.75 238.73 238.76
DISTANZE PARZIALI TERRENO	0.50 0.82 0.50 0.57 0.57 0.69
QUOTE PIANO DI POSA INERTI	240.02 239.41 239.71 239.21 239.25 239.21 239.19
PROGRESSIVE PROGETTO	-3.96 -3.35 -3.05 -2.75 -2.25 0.00 2.25 2.77
QUOTE PROGETTO	240.02 239.41 239.41 239.71 239.71 239.75 239.71 239.19
DISTANZE PARZIALI PROGETTO	0.61 0.30 0.30 0.50 2.25 2.25 0.52

TRACCIATO SF13
Sezione 19
Progressiva: 0+180.00
Scala: 1:100
Quota di Riferimento: 235.00

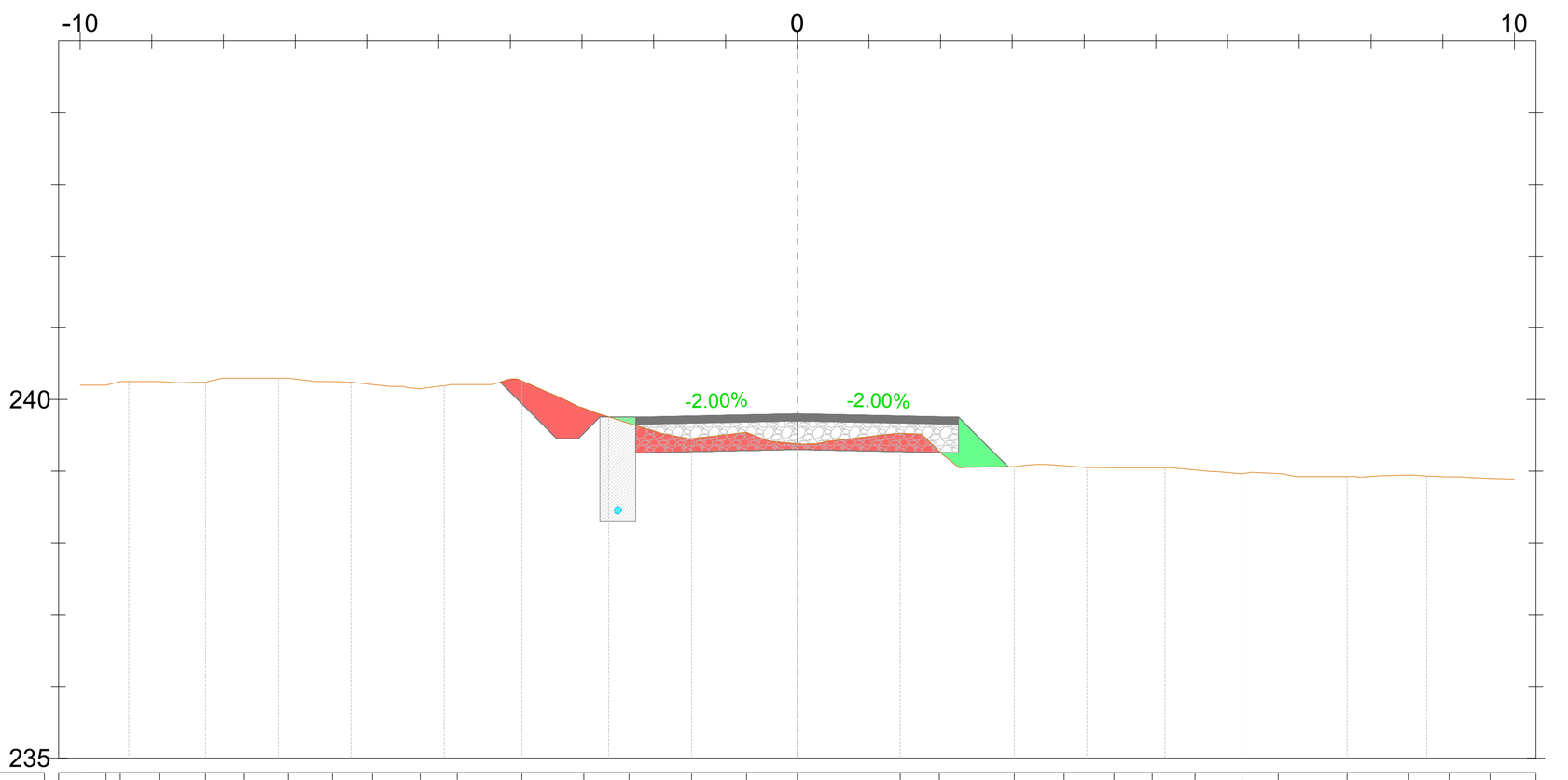

PROGRESSIVE TERRENO	-9.64 -9.44 -8.90 -8.25 -7.71 -7.09 -6.48 -5.92 -5.26 -4.74 -3.84 -2.97 -2.34 -1.47 -0.71 0.00 1.44 1.98 3.03 3.72 4.42 4.95 5.55 6.20 6.71 7.67 8.53 9.09 9.66
QUOTE TERRENO	240.20 240.25 240.25 240.24 240.30 240.30 240.25 240.21 240.15 240.21 240.26 239.88 239.66 239.45 239.54 239.38 239.53 239.27 239.07 239.08 239.05 239.05 239.02 238.96 238.97 238.93 238.95 238.92 238.90
DISTANZE PARZIALI TERRENO	0.84 0.60 0.76 1.02 0.67 0.59 0.69
QUOTE PIANO DI POSA INERTI	240.24 239.46 239.76 239.26 239.30 239.26 239.07
PROGRESSIVE PROGETTO	-4.14 -3.35 -3.05 -2.75 -2.25 0.00 2.25 2.94
QUOTE PROGETTO	240.24 239.46 239.46 239.76 239.76 239.80 239.76 239.07
DISTANZE PARZIALI PROGETTO	0.79 0.30 0.30 0.50 2.25 2.25 0.69

TRACCIATO SF13
Sezione 20
Progressiva: 0+190.00
Scala: 1:100
Quota di Riferimento: 235.00

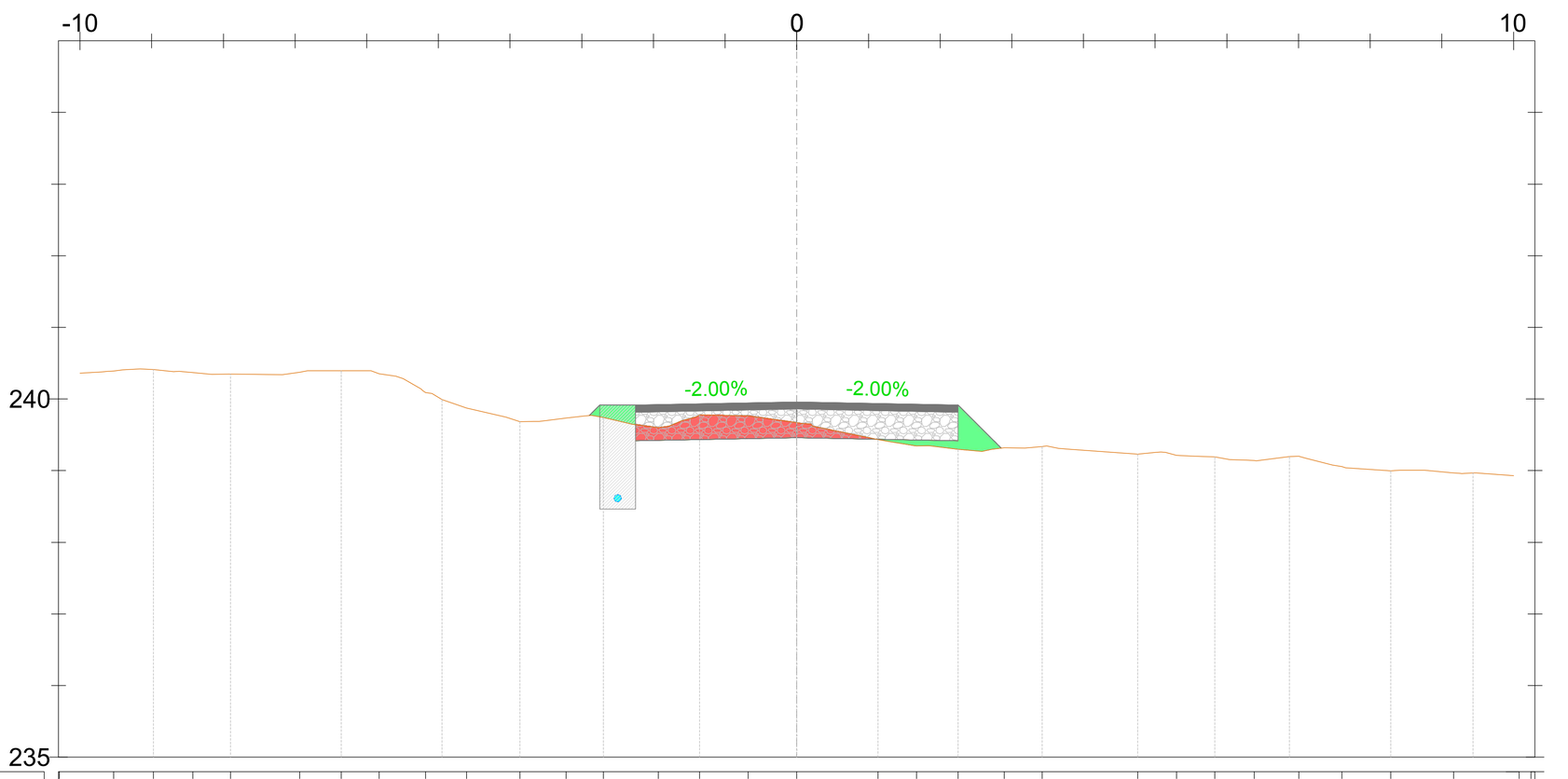

PROGRESSIVE TERRENO	-10.29 -9.53 -8.98 -8.42 -7.90 -6.94 -6.36 -5.82 -5.18 -4.61 -3.86 -3.22 -2.70 -1.93 -1.35 -0.68 0.00 1.13 1.67 2.25 2.89 3.42 4.76 5.30 5.83 6.38 7.01 7.60 8.29 9.17 10.08 10.24
QUOTE TERRENO	240.34 240.39 240.41 240.37 240.35 240.37 240.40 240.35 240.09 239.87 239.68 239.73 239.74 239.60 239.77 239.76 239.67 239.43 239.34 239.30 239.32 239.34 239.23 239.21 239.19 239.14 239.20 239.06 239.00 238.97 238.92 238.90
DISTANZE PARZIALI TERRENO	0.59 0.72 0.55 0.68 0.68 0.91 1.00 0.63 0.60
QUOTE PIANO DI POSA INERTI	239.77 239.92 239.42 239.46 239.42 239.31
PROGRESSIVE PROGETTO	-2.90 -2.75 -2.25 0.00 2.25 2.85
QUOTE PROGETTO	239.77 239.92 239.92 239.96 239.92 239.31
DISTANZE PARZIALI PROGETTO	0.50 2.25 2.25 0.60

TRACCIATO SF13
Sezione 21
Progressiva: 0+200.00
Scala: 1:100
Quota di Riferimento: 235.00

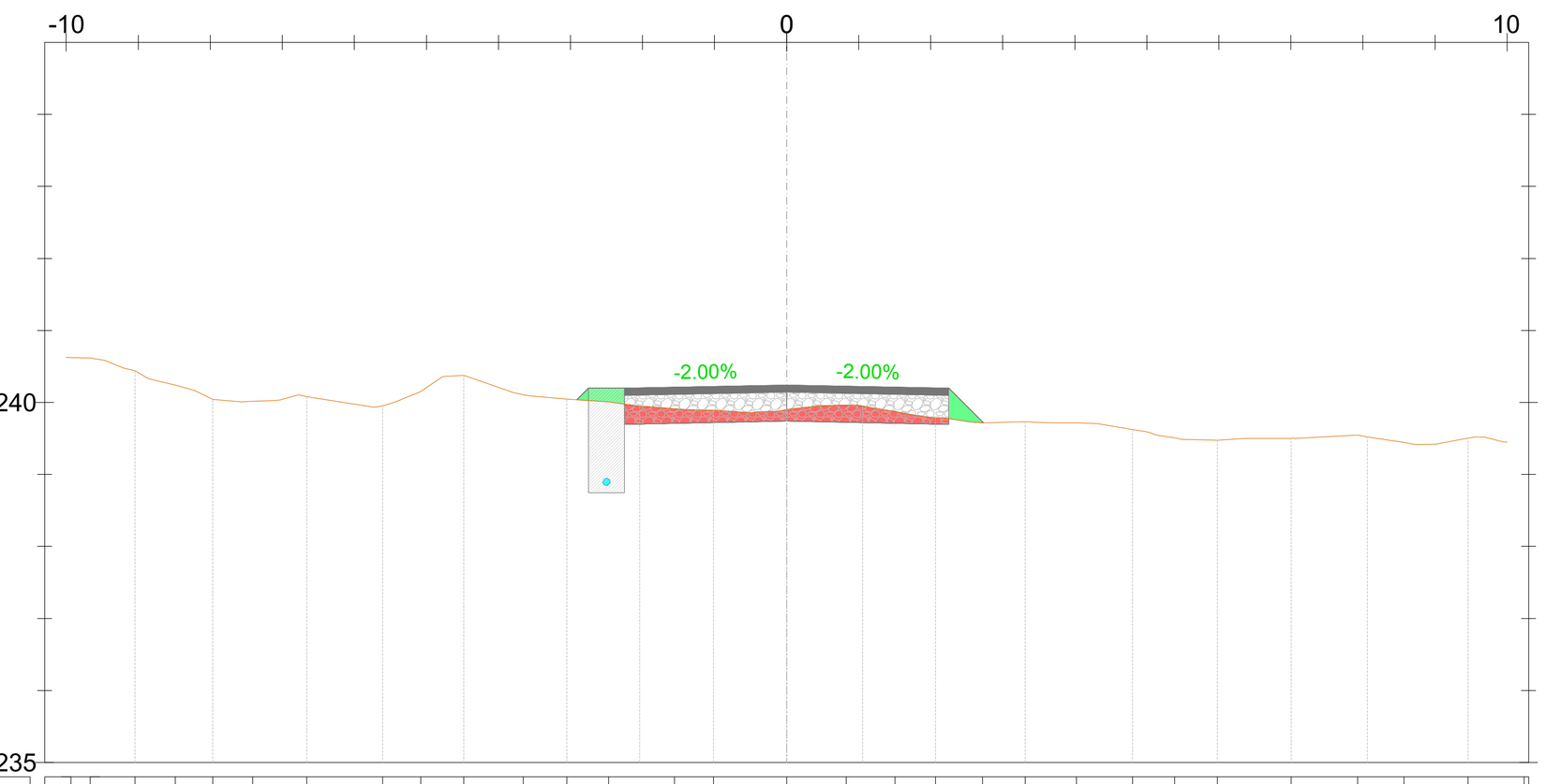

PROGRESSIVE TERRENO	-9.93 -9.67 -9.05 -8.49 -7.96 -7.41 -6.66 -5.61 -5.08 -4.48 -3.66 -3.05 -2.47 -1.56 -1.01 0.00 0.83 1.50 2.07 2.72 3.31 4.02 4.80 5.39 5.98 7.00 7.93 8.57 9.46 10.24
QUOTE TERRENO	240.62 240.62 240.44 240.24 240.04 240.02 240.08 239.95 240.15 240.38 240.10 240.05 240.01 239.91 239.89 239.90 239.96 239.87 239.78 239.72 239.73 239.72 239.62 239.51 239.47 239.50 239.55 239.44 239.51 239.44
DISTANZE PARZIALI TERRENO	0.94 0.68 0.58 0.52 0.59 0.50 0.64 0.87
QUOTE PIANO DI POSA INERTI	240.04 240.20 239.70 239.74 239.70 239.72
PROGRESSIVE PROGETTO	-2.91 -2.75 -2.25 2.25 2.73
QUOTE PROGETTO	240.04 240.20 240.20 240.24 240.20 239.72
DISTANZE PARZIALI PROGETTO	0.50 2.25 2.25 0.48

TRACCIATO SF13
Sezione 22
Progressiva: 0+210.00
Scala: 1:100
Quota di Riferimento: 235.00

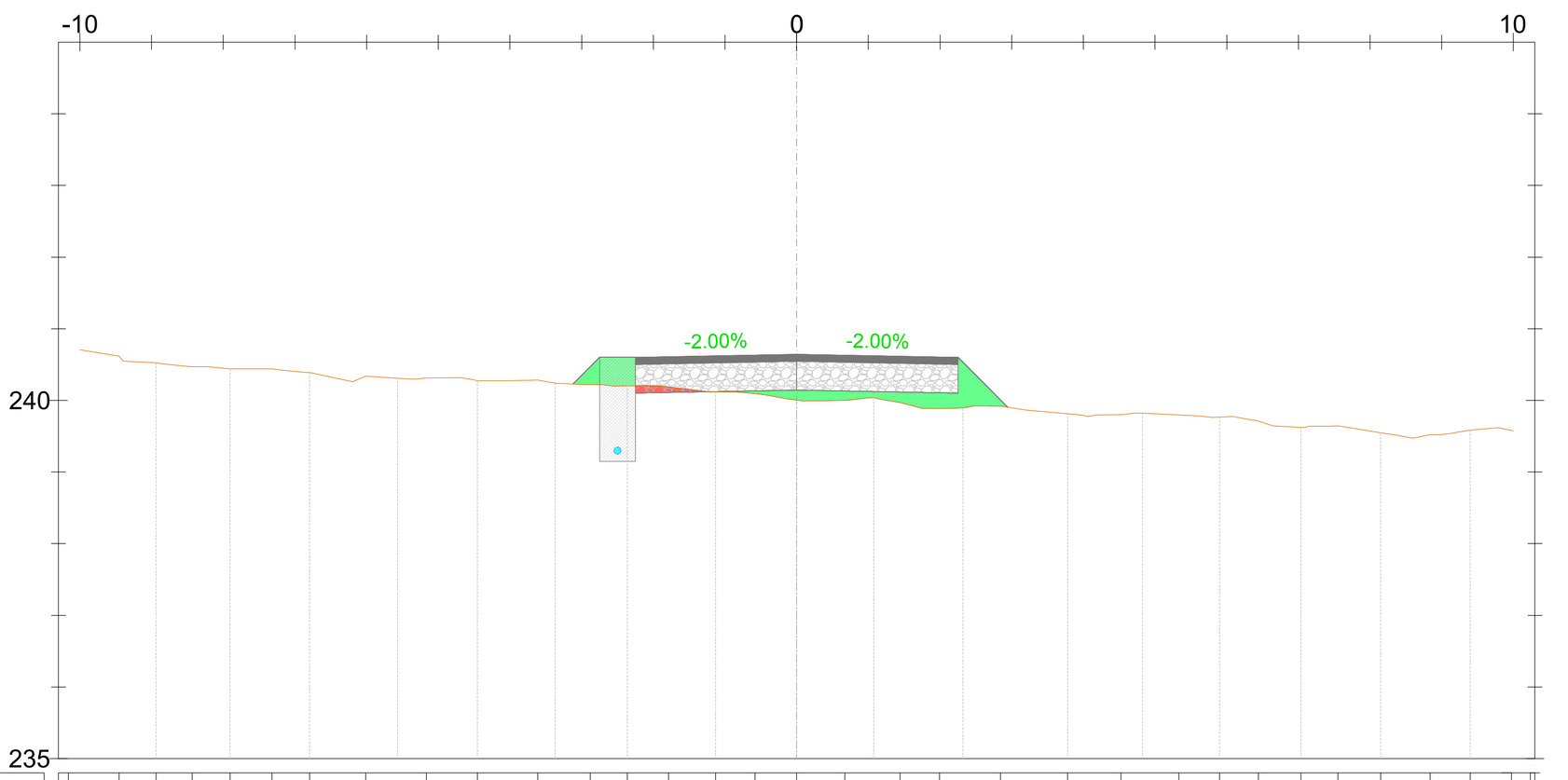

PROGRESSIVE TERRENO	-10.16 -9.46 -8.94 -8.44 -7.90 -7.32 -6.80 -6.01 -5.16 -4.45 -3.61 -2.88 -2.36 -1.79 -1.13 -0.58 0.00 0.67 1.44 1.99 2.84 3.78 4.52 5.33 5.90 6.44 7.03 7.55 8.15 8.84 9.39 9.97 10.23
QUOTE TERRENO	240.73 240.62 240.52 240.47 240.44 240.44 240.39 240.34 240.31 240.27 240.28 240.22 240.20 240.19 240.12 240.09 240.00 240.00 239.97 239.89 239.92 239.81 239.80 239.80 239.77 239.71 239.62 239.64 239.55 239.52 239.59 239.58 239.56
DISTANZE PARZIALI TERRENO	0.70 0.59 0.59 0.58 0.51 0.50
QUOTE PIANO DI POSA INERTI	240.23 240.60 240.10 240.14 240.10 239.90
PROGRESSIVE PROGETTO	-3.12 -2.75 -2.25 0.00 2.25 2.95
QUOTE PROGETTO	240.23 240.60 240.60 240.64 240.60 239.90
DISTANZE PARZIALI PROGETTO	0.37 0.50 2.25 2.25 0.70

TRACCIATO SF13
Sezione 23
Progressiva: 0+220.00
Scala: 1:100
Quota di Riferimento: 235.00

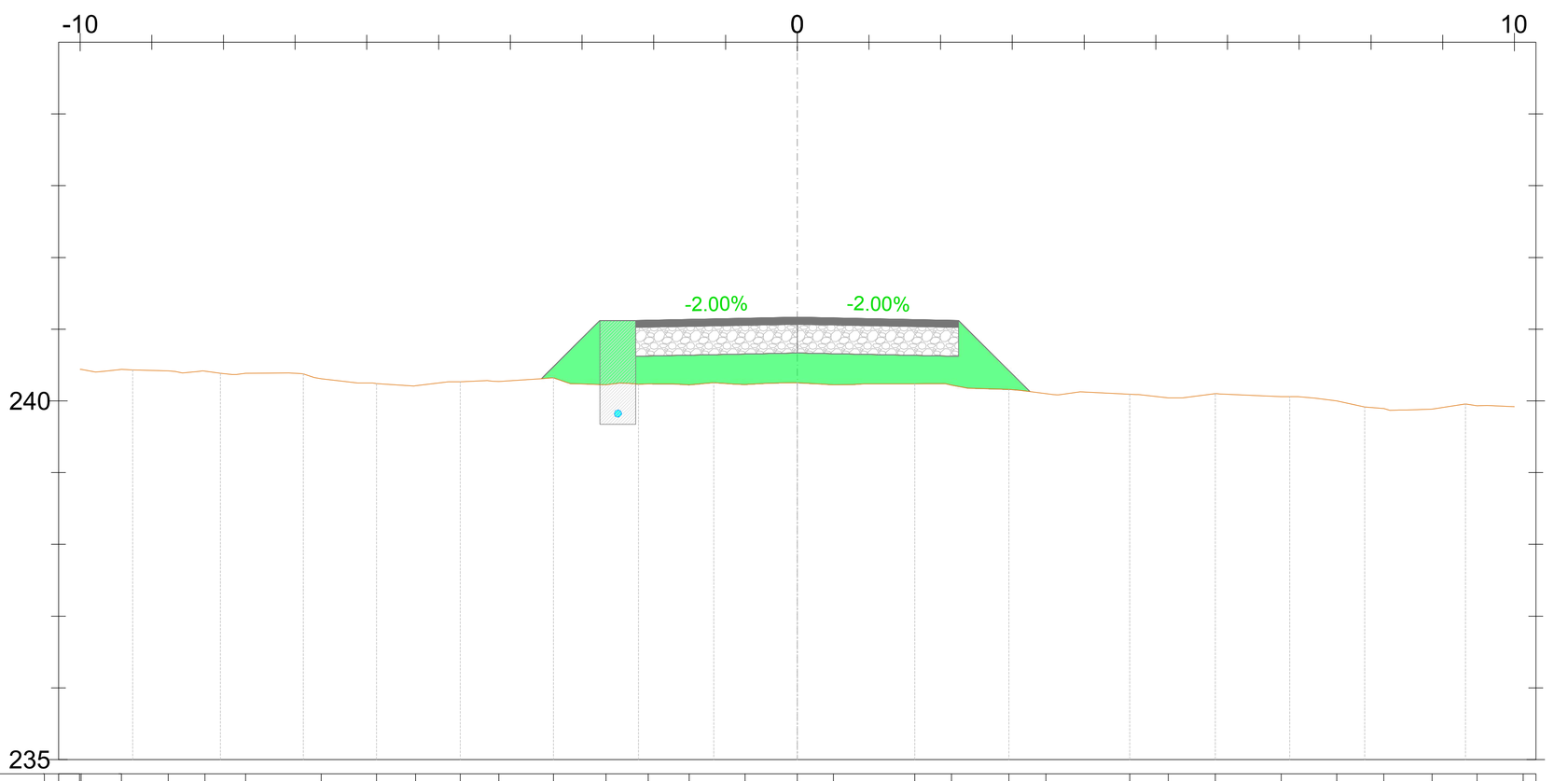

PROGRESSIVE TERRENO	-10.01 -9.99 -9.42 -8.77 -8.26 -7.69 -6.64 -5.87 -5.32 -4.70 -4.16 -3.40 -2.67 -2.08 -1.51 -0.73 0.00 0.50 1.64 2.15 2.95 3.47 4.64 5.18 5.83 6.75 7.52 8.18 8.85 9.48 10.12
QUOTE TERRENO	240.44 240.44 240.44 240.42 240.41 240.38 240.31 240.24 240.21 240.27 240.27 240.32 240.23 240.24 240.22 240.23 240.25 240.23 240.24 240.22 240.16 240.10 240.09 240.04 240.10 240.06 240.00 239.89 239.88 239.93 239.91
DISTANZE PARZIALI TERRENO	0.61 0.52 0.58 0.50 0.71 0.57 0.69 0.86 0.50
QUOTE PIANO DI POSA INERTI	240.31 241.12 240.62 240.67 240.62 240.13
PROGRESSIVE PROGETTO	-3.56 -2.75 -2.25 2.25 3.24
QUOTE PROGETTO	240.31 241.12 241.12 241.17 241.12 240.13
DISTANZE PARZIALI PROGETTO	0.81 0.50 2.25 2.25 0.99

TRACCIATO SF13
Sezione 24
Progressiva: 0+230.00
Scala: 1:100
Quota di Riferimento: 235.00

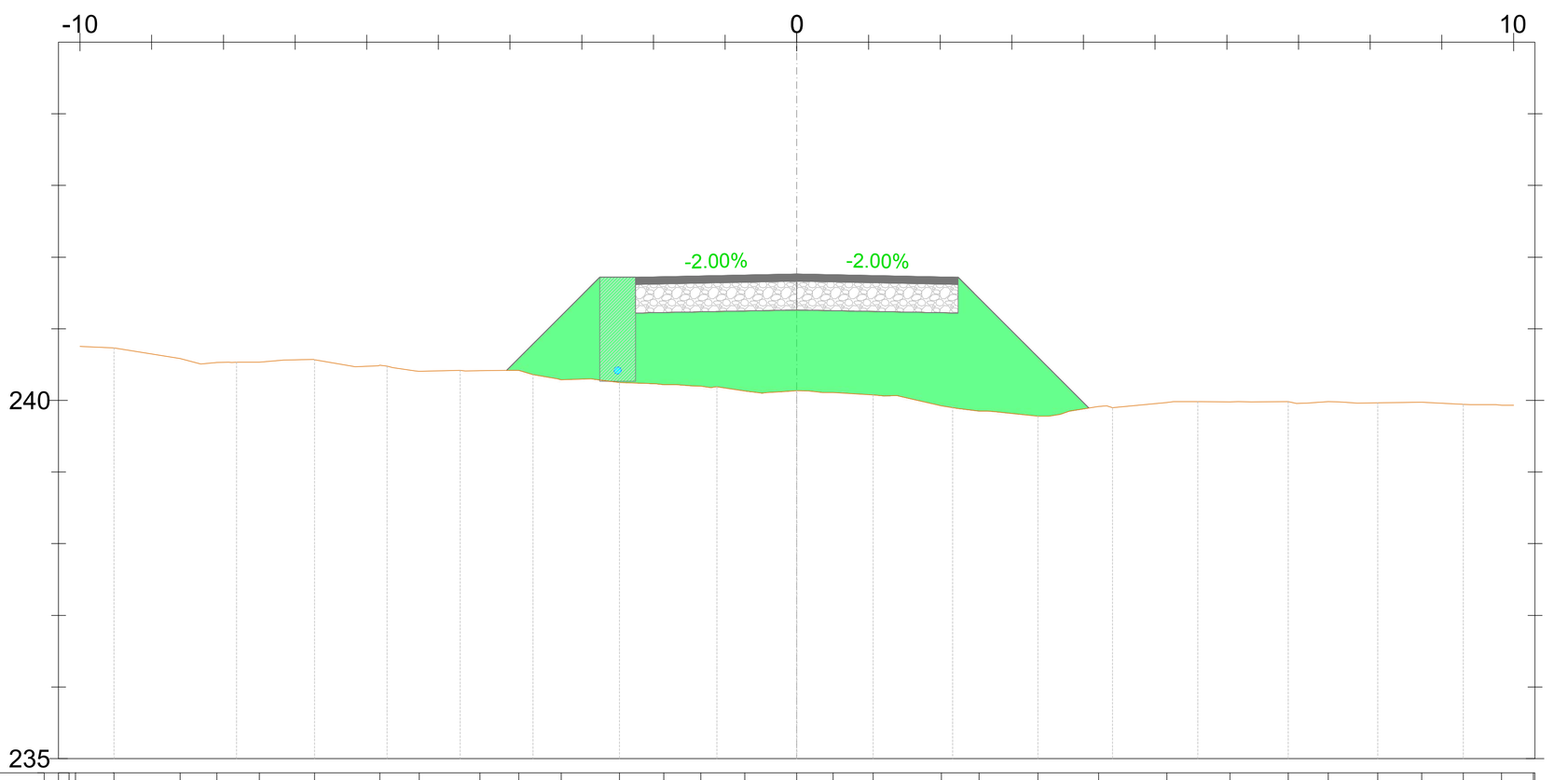

PROGRESSIVE TERRENO	-10.15 -10.07 -9.53 -8.60 -8.09 -7.50 -6.73 -5.82 -5.27 -4.42 -3.88 -3.29 -2.48 -1.85 -1.34 -0.72 0.00 0.51 1.07 2.02 2.54 3.37 4.21 5.17 6.04 6.85 7.42 8.11 8.72 9.30 9.83 10.28
QUOTE TERRENO	240.76 240.76 240.73 240.59 240.53 240.53 240.57 240.49 240.41 240.41 240.42 240.29 240.25 240.22 240.20 240.13 240.14 240.11 240.08 239.92 239.85 239.78 239.92 239.97 239.98 239.99 239.98 239.96 239.97 239.94 239.93 239.93
DISTANZE PARZIALI TERRENO	0.54 0.92 0.57 0.57 0.50 0.56 0.59 0.60 0.76 0.52 0.61 0.58
QUOTE PIANO DI POSA INERTI	240.42 241.72 241.22 241.26 241.22 239.89
PROGRESSIVE PROGETTO	-4.05 -2.75 -2.25 2.25 4.07
QUOTE PROGETTO	240.42 241.72 241.72 241.76 241.72 239.89
DISTANZE PARZIALI PROGETTO	1.30 0.50 2.25 2.25 1.82

LEGENDA

- Misto stabilizzato
- Inerte
- Sterro
- Rinterro
- Terreno esistente
- Sezione Cavidotto

AREN Green S.r.l.

Sede legale e operativa: Via dell'Arrigoni, 308 - 47522 Cesena (FC), Italia
Codice Fiscale, P. IVA 04032170401

COMUNI DI MONTEVERDE E LACEDONIA (AV)
LOCALITA' "MASSERIA SAN FELICE"

PROGETTO PER LA REALIZZAZIONE DI

IMPIANTO EOLICO "SAN FELICE"

REDAZIONE /PROGETTISTA:

Aren Electric Power Spa
Società per Azioni con Unico Socio
Via dell'Arrigoni 308 - 47522 Cesena (FC)
Ph. +39 0547 415245 - Fax +39 0547 415274
P.Iva 03803880404
Registro delle Imprese di Forlì Cesena R.E.A. 317048

TIMBRO E FIRMA PROGETTISTA:

Ing. Samuele Ulivi
Ordine degli Ingegneri di Forlì-Cesena
Matr. 2866

TITOLO ELABORATO:

Sezioni trasversali strada di accesso SF13

CODICE ELABORATO:	FORMATO:	SCALA:	FASE:
SAF DC S 1 3 T 0 1 2 0 3 0 0	A0*	1:100	PROGETTO DEFINITIVO

REV.	DESCRIZIONE	DATA	REDATTO	VERIFICATO	APPROVATO
00	Prima emissione	02/08/2023	D. Zampa	E. Teodorani	S. Ulivi
01					
02					
03					
04					

FILE SF13_Definitivo.dwg

LA DIFFUSIONE E RIPRODUZIONE, ANCHE PARZIALE, DI QUESTA TAVOLA E' VIETATA A TERMINI DI LEGGE