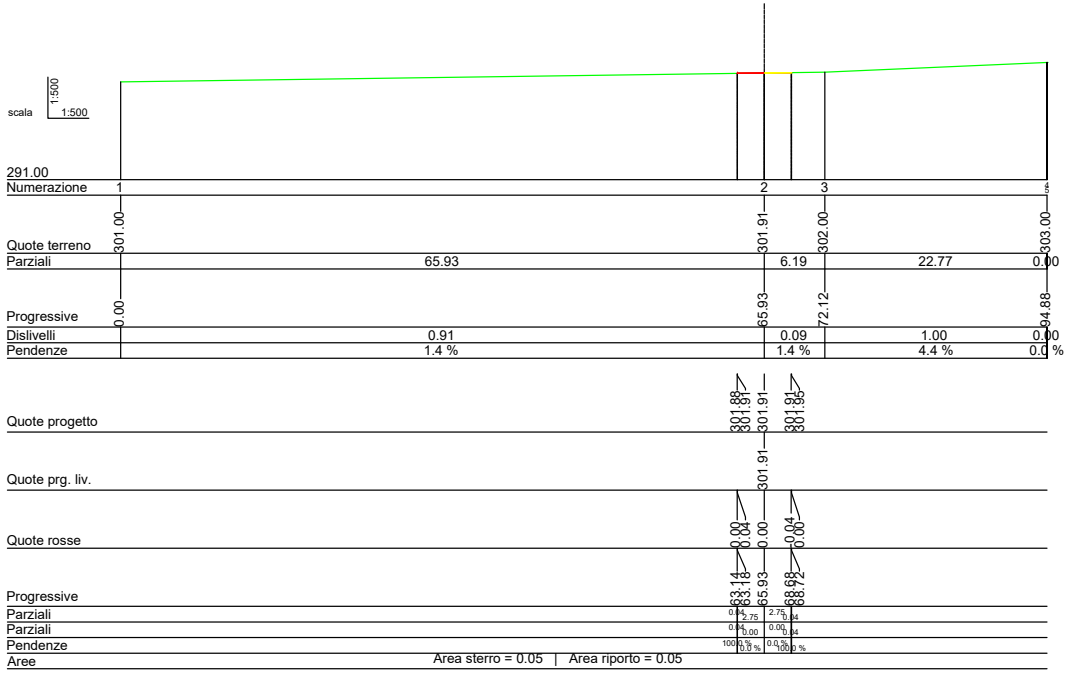
scala 1:500
1:500
291.00
Numerazione 1 2 3
Quote terreno 301.00 301.91 302.00 303.00
Parziali 65.93 6.19 22.77 0.00
Progressive 0.00 65.93 72.12 94.88
Dislivelli 0.91 0.09 1.00 0.00
Pendenze 1.4 % 1.4 % 4.4 % 0.0 %
Quote progetto 301.88 301.91 301.91 301.91 301.95
Quote prg. liv. 301.91
Quote rosse 0.00 0.04 0.00 0.04 0.00
Progressive 63.14 63.18 65.93 68.68 68.72
Parziali
Parziali
Pendenze
Aree Area sterro = 0.05 | Area riporto = 0.05

Sez_21 Prog.=437.159

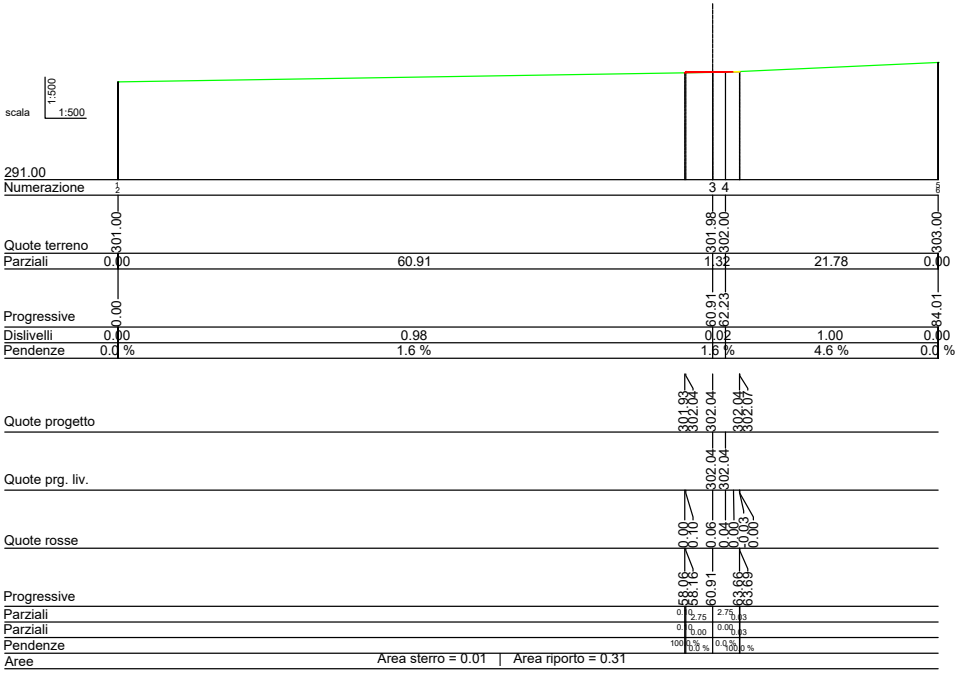
scala 1:500
1:500
291.00
Numerazione 3 4
Quote terreno 301.00 301.98 302.00 303.00
Parziali 0.00 60.91 1.32 21.78 0.00
Progressive 0.00 60.91 62.23 84.01
Dislivelli 0.00 0.98 0.02 1.00 0.00
Pendenze 0.0 % 1.6 % 1.6 % 4.6 % 0.0 %
Quote progetto 301.93 302.04 302.04 302.04 302.07
Quote prg. liv. 302.04 302.04
Quote rosse 0.00 0.10 0.06 0.04 0.04 0.03 0.00
Progressive 58.06 58.16 60.91 63.66 63.69
Parziali
Parziali
Pendenze
Aree Area sterro = 0.01 | Area riporto = 0.31

Sez_22 Prog.=457.159

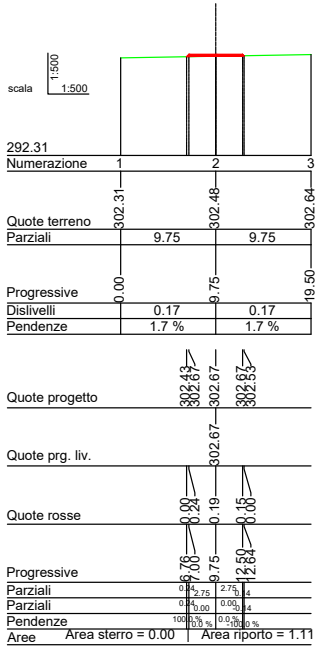
scala 1:500
1:500
292.31
Numerazione 1 2 3
Quote terreno 302.31 302.48 302.64
Parziali 9.75 9.75
Progressive 0.00 9.75 19.50
Dislivelli 0.17 0.17
Pendenze 1.7 % 1.7 %
Quote progetto 302.43 302.67 302.67 302.67 302.53
Quote prg. liv. 302.67
Quote rosse 0.00 0.24 0.19 0.15 0.00
Progressive 6.76 7.00 9.75 12.50 12.64
Parziali
Parziali
Pendenze
Aree Area sterro = 0.00 | Area riporto = 1.11

Sez_29 Prog.=597.161


scala 1:500
1:500
291.63
Numerazione 1 2 3
Quote terreno 301.63 301.80 301.97
Parziali 9.75 9.75
Progressive 0.00 9.75 19.50
Dislivelli 0.17 0.17
Pendenze 1.8 % 1.8 %
Quote progetto 301.75 302.17 302.17 302.17 301.86
Quote prg. liv. 302.17
Quote rosse 0.00 0.42 0.37 0.32 0.00
Progressive 6.57 7.00 9.75 12.50 12.82
Parziali
Parziali
Pendenze
Aree Area sterro = 0.00 | Area riporto = 2.17

Sez_30 Prog.=617.162


scala 1:500
1:500
291.53
Numerazione 1 2 3
Quote terreno 301.53 301.68 301.82
Parziali 9.75 9.75
Progressive 0.00 9.75 19.50
Dislivelli 0.15 0.15
Pendenze 1.5 % 1.5 %
Quote progetto 301.63 301.68 301.68 301.68 301.72
Quote prg. liv. 301.68
Quote rosse 0.00 0.04 0.00 0.04 0.00
Progressive 6.96 7.00 9.75 12.50 12.54
Parziali
Parziali
Pendenze
Aree Area sterro = 0.06 | Area riporto = 0.06

Sez_31 Prog.=637.162


scala 1:500
1:500
291.19
Numerazione 1 2 3
Quote terreno 301.19 301.58 301.98
Parziali 9.75 9.75
Progressive 0.00 9.75 19.50
Dislivelli 0.39 0.39
Pendenze 4.0 % 4.0 %
Quote progetto 301.46 301.68 301.68 301.68 301.70
Quote prg. liv. 301.68
Quote rosse 0.00 0.20 0.09 0.02 0.00
Progressive 6.79 7.00 9.75 12.50 12.52
Parziali
Parziali
Pendenze
Aree Area sterro = 0.00 | Area riporto = 0.53

Sez_32 Prog.=657.162


scala 1:500
1:500
290.28
Numerazione 1
Quote terreno 300.28
Parziali 57.70
Progressive 0.00
Dislivelli 0.72
Pendenze 1.2 %
Quote progetto
Quote prg. liv.
Quote rosse
Progressive
Parziali
Parziali
Pendenze
Aree

Sez_33

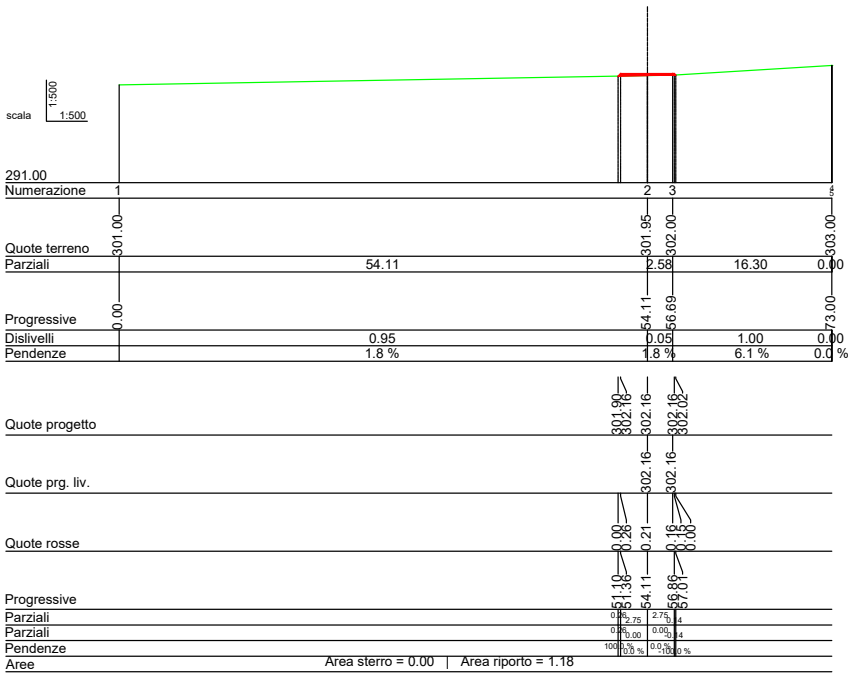
scala 1:500
1:500
291.00
Numerazione 1 2 3
Quote terreno 301.00 301.95 302.00 303.00
Parziali 54.11 2.58 16.30 0.00
Progressive 0.00 54.11 56.69 73.00
Dislivelli 0.95 0.05 1.00 0.00
Pendenze 1.8 % 1.8 % 6.1 % 0.0 %
Quote progetto 301.90 302.16 302.16 302.16 302.02
Quote prg. liv. 302.16 302.16
Quote rosse 0.00 0.26 0.21 0.16 0.15 0.00
Progressive 51.10 51.36 54.11 56.86 57.01
Parziali 2.75 2.75
Parziali 0.00 0.00
Pendenze 0.0 % 0.0 %
Aree
Area sterro = 0.00 | Area riporto = 1.18

Sez_23

Prog.=477.160

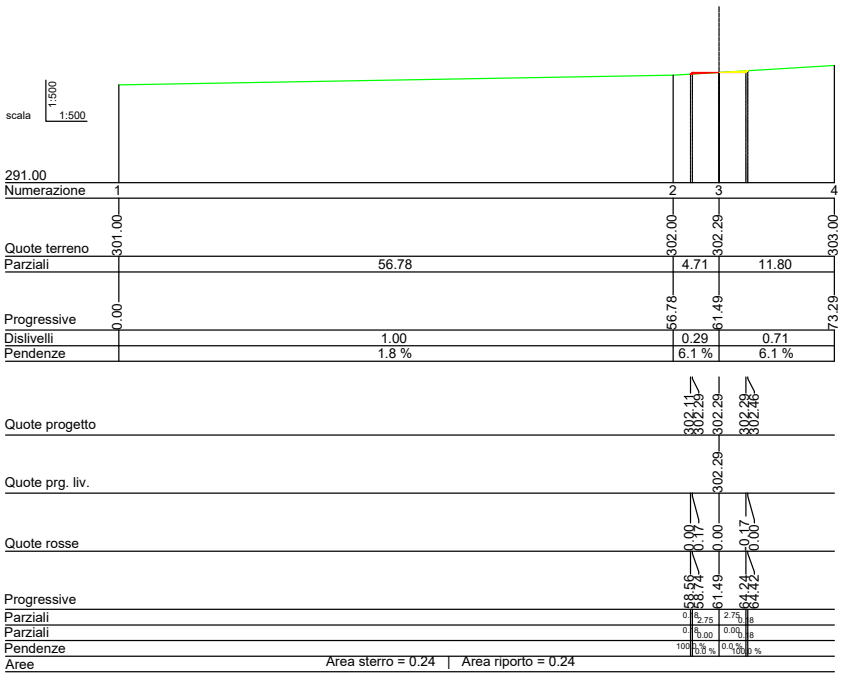
scala 1:500
1:500
291.00
Numerazione 1 2 3 4
Quote terreno 301.00 302.00 302.29 303.00
Parziali 56.78 4.71 11.80
Progressive 0.00 56.78 61.49 73.29
Dislivelli 1.00 0.29 0.71
Pendenze 1.8 % 6.1 % 6.1 %
Quote progetto 302.11 302.29 302.29 302.29 302.46
Quote prg. liv. 302.29
Quote rosse 0.00 0.17 0.00 -0.17 0.00
Progressive 58.56 58.74 61.49 64.24 64.42
Parziali 2.75 2.75
Parziali 0.00 0.00
Pendenze 0.0 % 0.0 %
Aree
Area sterro = 0.24 | Area riporto = 0.24

Sez_24

Prog.=497.160


scala 1:500
1:500
292.58
Numerazione 1 2 3 4
Quote terreno 302.58 303.00 303.11 303.49
Parziali 7.03 2.72 9.75
Progressive 0.00 7.03 9.75 19.50
Dislivelli 0.42 0.11 0.38
Pendenze 6.0 % 3.9 % 3.9 %
Quote progetto 302.99 302.86 302.86 302.86 303.23
Quote prg. liv. 302.86 302.86
Quote rosse 0.00 -0.14 -0.25 -0.35 0.00
Progressive 6.87 7.00 9.75 12.50 12.87
Parziali 2.75 2.75
Parziali 0.00 0.00
Pendenze 0.0 % 0.0 %
Aree
Area sterro = 1.43 | Area riporto = 0.00

Sez_25

Prog.=517.160

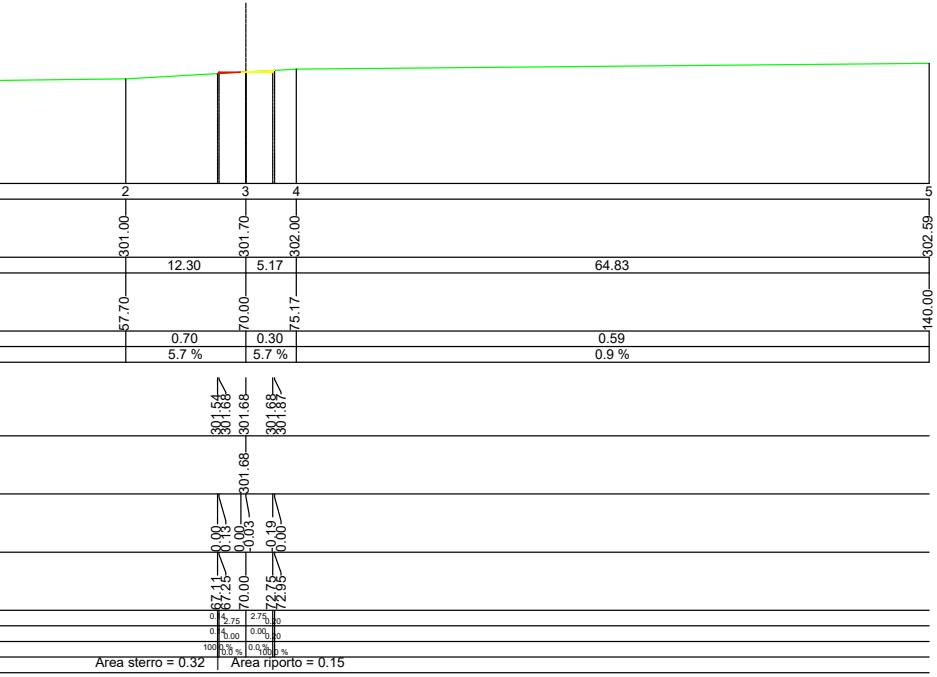
2 3 4 5
301.00 301.70 302.00 302.59
12.30 5.17 64.83
57.70 70.00 75.17 140.00
0.70 0.30 0.59
5.7 % 5.7 % 0.9 %
301.54 301.68 301.68 301.68 301.87
301.68
0.00 0.13 0.00 -0.03 0.19 0.00
67.11 67.25 70.00 72.75 72.95
2.75 2.75
0.00 0.00
0.0 % 0.0 %
Area sterro = 0.32 | Area riporto = 0.15

Prog.=671.140

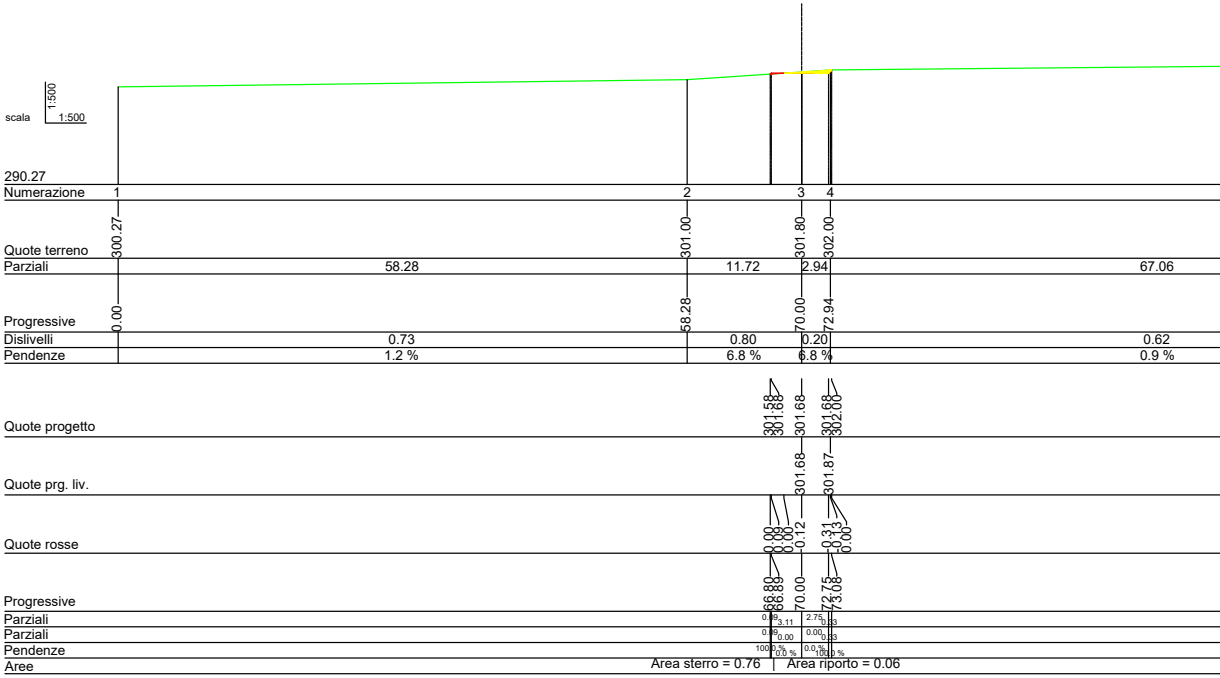
scala 1:500
1:500
290.27
Numerazione 1 2 3 4
Quote terreno 300.27 301.00 301.80 302.00
Parziali 58.28 11.72 2.94 67.06
Progressive 0.00 58.28 70.00 72.94
Dislivelli 0.73 0.80 0.20 0.62
Pendenze 1.2 % 6.8 % 6.8 % 0.9 %
Quote progetto 301.58 301.68 301.68 301.68 302.00
Quote prg. liv. 301.68 301.87
Quote rosse 0.00 0.08 0.12 -0.31 -0.13 0.00
Progressive 66.80 66.89 70.00 72.75 73.08
Parziali 3.11 2.75
Parziali 0.00 0.00
Pendenze 0.0 % 0.0 %
Aree
Area sterro = 0.76 | Area riporto = 0.06

Sez_34

Prog.=677.162


scala 1:500
1:500
293.18
Numerazione 1 2 3
Quote terreno 303.18 303.44 303.70
Parziali 9.75 9.75
Progressive 0.00 9.75 19.50
Dislivelli 0.26 0.26
Pendenze 2.7 % 2.7 %
Quote progetto 303.36 303.44 303.44 303.44 303.51
Quote prg. liv. 303.44
Quote rosse 0.00 0.07 0.00 0.07 0.00
Progressive 6.93 7.00 9.75 12.50 12.57
Parziali
Parziali
Pendenze
Aree Area sterro = 0.10 | Area riporto = 0.10

Sez_26 Prog.=537.160

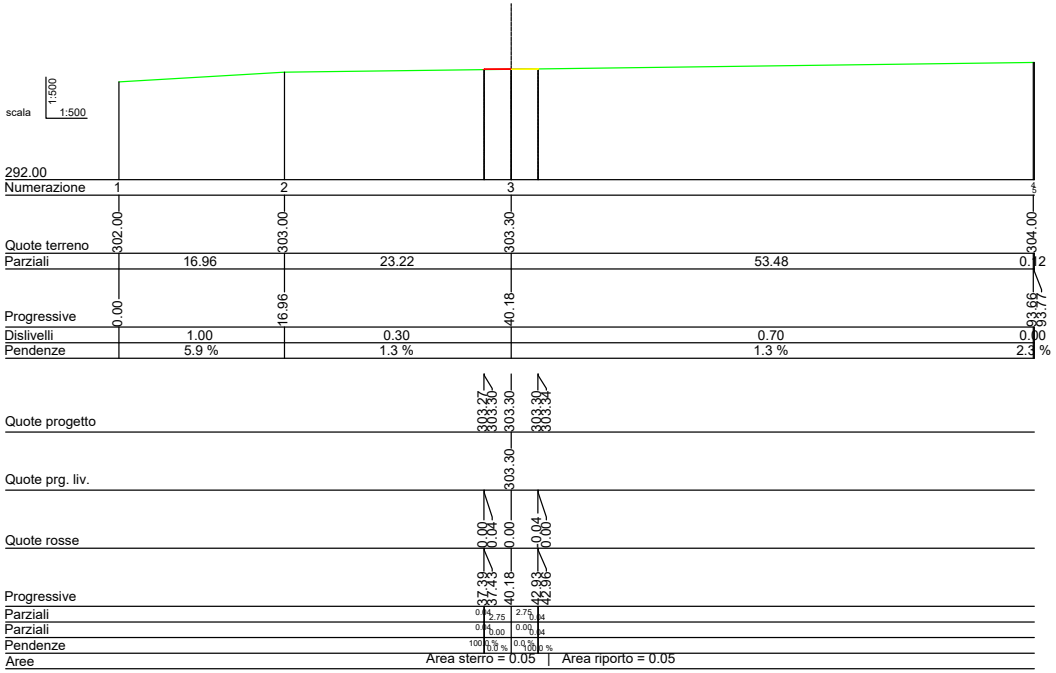
scala 1:500
1:500
292.00
Numerazione 1 2 3 4 5
Quote terreno 302.00 303.00 303.30 304.00
Parziali 16.96 23.22 53.48 0.12
Progressive 0.00 16.96 40.18 93.66 93.77
Dislivelli 1.00 0.30 0.70 0.00
Pendenze 5.9 % 1.3 % 1.3 % 2.3 %
Quote progetto 303.27 303.30 303.30 303.30 303.34
Quote prg. liv. 303.30
Quote rosse 0.00 0.04 0.00 0.04 0.00
Progressive 37.39 37.43 40.18 42.93 42.96
Parziali
Parziali
Pendenze
Aree Area sterro = 0.05 | Area riporto = 0.05

Sez_27 Prog.=557.161

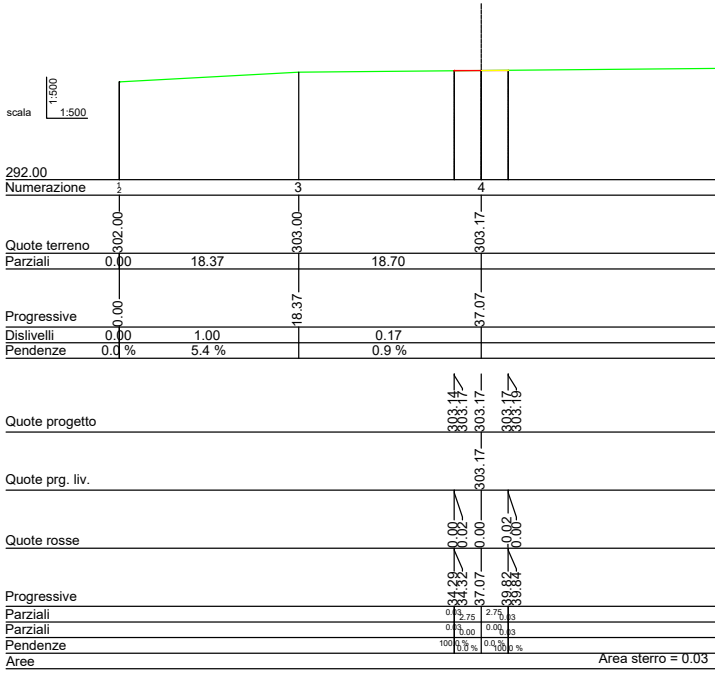
scala 1:500
1:500
292.00
Numerazione 1 2 3 4
Quote terreno 302.00 303.00 303.17
Parziali 0.00 18.37 18.70
Progressive 0.00 18.37 37.07
Dislivelli 0.00 1.00 0.17
Pendenze 0.0 % 5.4 % 0.9 %
Quote progetto 303.14 303.17 303.17 303.17 303.19
Quote prg. liv. 303.17
Quote rosse 0.00 0.02 0.00 0.02 0.00
Progressive 34.29 34.32 37.07 39.82 39.84
Parziali
Parziali
Pendenze
Aree
Area sterro = 0.03

Sez_28 Prog.=577.161

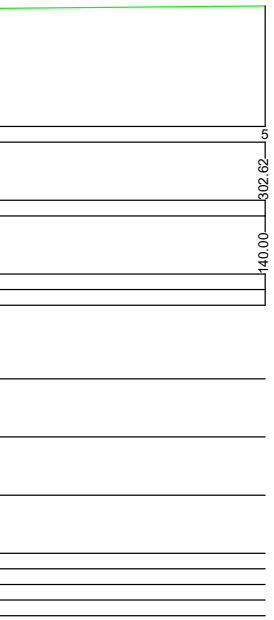
5
302.62
140.00

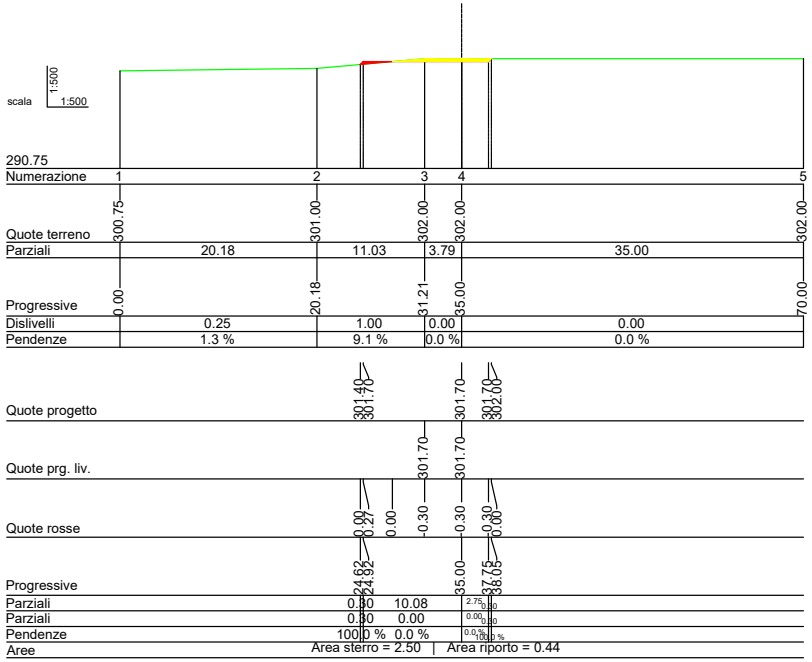
scala 1:500
1:500
290.75
Numerazione 1 2 3 4 5
Quote terreno 300.75 301.00 302.00 302.00 302.00
Parziali 20.18 11.03 3.79 35.00
Progressive 0.00 20.18 31.21 35.00 70.00
Dislivelli 0.25 1.00 0.00 0.00
Pendenze 1.3 % 9.1 % 0.0 % 0.0 %
Quote progetto 301.40 301.70 301.70 301.70 302.00
Quote prg. liv. 301.70 301.70
Quote rosse 0.00 0.27 0.00 -0.30 -0.30 -0.30 0.00
Progressive 24.62 24.92 35.00 37.75 38.05
Parziali 0.30 10.08
Parziali 0.30 0.00
Pendenze 100.0 % 0.0 %
Aree Area sterro = 2.50 | Area riporto = 0.44

Sez_35 Prog.=697.163

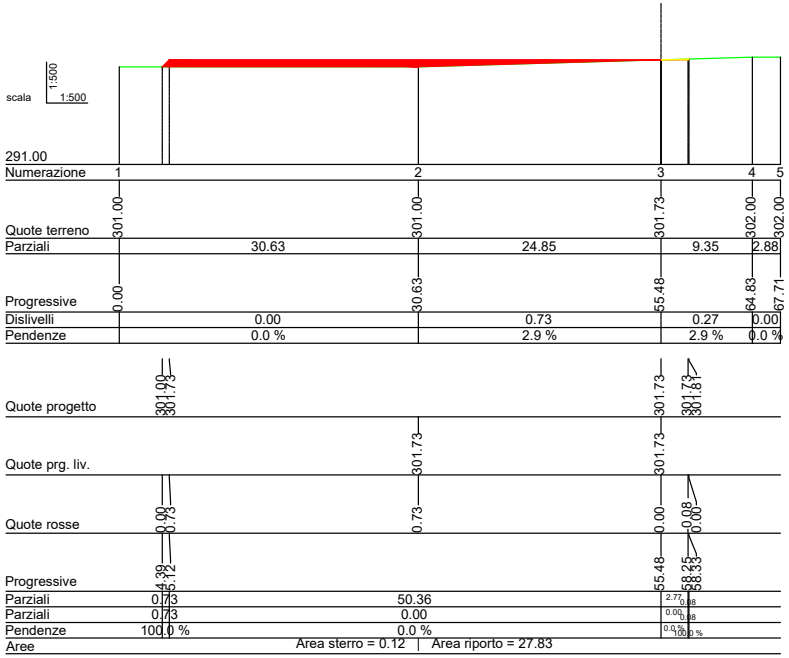
scala 1:500
1:500
291.00
Numerazione 1 2 3 4 5
Quote terreno 301.00 301.00 301.73 302.00 302.00
Parziali 30.63 24.85 9.35 2.88
Progressive 0.00 30.63 55.48 64.83 67.71
Dislivelli 0.00 0.73 0.27 0.00
Pendenze 0.0 % 2.9 % 2.9 % 0.0 %
Quote progetto 301.00 301.73 301.73 301.81
Quote prg. liv. 301.73 301.73
Quote rosse 0.00 0.73 0.73 0.00 0.08 0.00
Progressive 4.39 5.12 55.48 58.25 58.33
Parziali 0.73 50.36
Parziali 0.73 0.00
Pendenze 100.0 % 0.0 %
Aree Area sterro = 0.12 | Area riporto = 27.83

Sez_36 Prog.=718.546

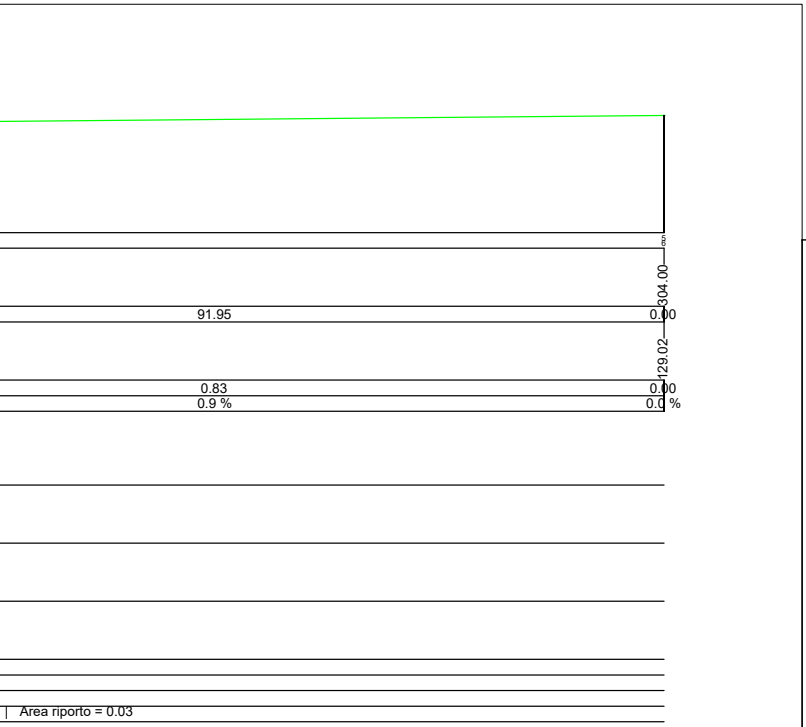
5
304.00
91.95
0.00
129.02
0.83
0.00
0.9 %
0.0 %
| Area riporto = 0.03

Regione PUGLIA

Comune CASTELLANETA

Provincia di TARANTO

PROGETTO DEFINITIVO PER LA REALIZZAZIONE DI UN IMPIANTO EOLICO DENOMINATO "CASTELLANETA 2" COSTITUITO DA 15 AEROGENERATORI CON POTENZA COMPLESSIVA DI 99 MW E RELATIVE OPERE DI CONNESSIONE ALLA R.T.N.

Sezioni Trasversali - REN 01

ELABORATO
EP12.1.2

PROPONENTE:

Firmato digitalmente da:
Filippo Gagliano
Data: 03/08/2023 16:08:18

RENEWABLES ENERGY CAST.2 S.R.L.
Contrada Cacapentima snc
74014 Laterza (TA)
pec: renewableenergycast.2@pec.it

cod. id.: E-RENEW

CONSULENTI:

Dott.ssa Elisabetta NANNI

Dott. Ing. Rocco CARONE

Dott. Biol. Fau. Lorenzo GAUDIANO

Dott. Agr. For. Mario STOMACI

Dott. Geol. Michele VALERIO

PROGETTISTI:

ATECH
SOCIETÀ DI INGEGNERIA
Via Caduti di Nassiriya 55
70124 Bari (BA)
e-mail: atechsrl@libero.it
pec: atechsrl@legalmail.it

pm
Innovative Engineering
STUDIO PM SRL
Via dell'Artigianato 27 75100 Matera (MT)
e-mail: paolo.montefinese@pm-studio
pec: studiopm@mypec.eu

DIRETTORE TECNICO
Dott. Ing. Orazio TRICARICO
Ordine ingegneri di Bari n. 4985

ORAZIO TRICARICO
Sez. A - 4985

Dott. Ing. Paolo MONTEFINESE
Ordine ingegneri di Matera n. 968

DOTT. ING. PAOLO MONTEFINESE
Anno Iscrizione 2005
Sezione A
N° 968

Dott. Ing. Alessandro ANTEZZA
Ordine ingegneri di Bari n. 10743

Alessandro Antezza
Sez. A - 10743

0	Agosto 2023	B.C.C - C.C	A.A.	O.T.	*Progetto definitivo*
EM./REV.	DATA	REDATTO	VERIFICATO	APPROVATO	DESCRIZIONE