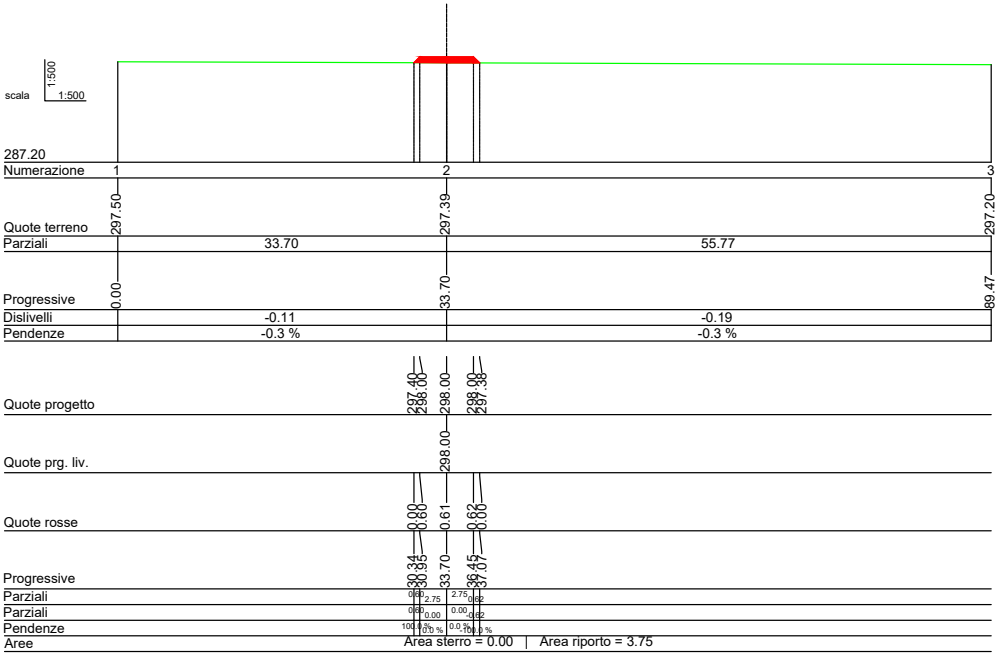
scala 1:500 1:500
287.20
Numerazione 1 2 3
Quote terreno 297.50 297.39 297.20
Parziali 33.70 55.77
Progressive 0.00 33.70 89.47
Dislivelli -0.11 -0.19
Pendenze -0.3 % -0.3 %
Quote progetto 297.40 298.00 298.00 298.00 297.38
Quote prg. liv. 298.00
Quote rosse 0.00 0.60 0.61 0.62 0.00
Progressive 30.34 30.95 33.70 36.45 37.07
Parziali 0.60 2.75 2.75 0.62
Parziali 0.60 0.00 0.00 -0.62
Pendenze 100.0 % 0.0 % 0.0 % -100.0 %
Aree Area sterro = 0.00 | Area riporto = 3.75

Sez_1 Prog.=0.000

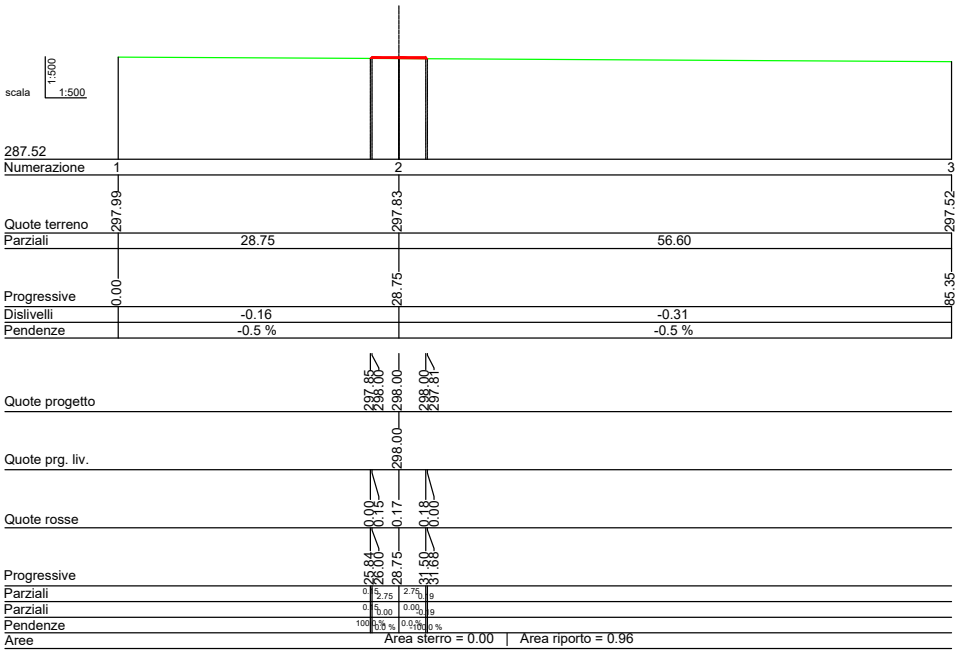
scala 1:500 1:500
287.52
Numerazione 1 2 3
Quote terreno 297.99 297.83 297.52
Parziali 28.75 56.60
Progressive 0.00 28.75 85.35
Dislivelli -0.16 -0.31
Pendenze -0.5 % -0.5 %
Quote progetto 297.85 298.00 298.00 298.00 297.81
Quote prg. liv. 298.00
Quote rosse 0.00 0.15 0.17 0.18 0.00
Progressive 25.84 26.00 28.75 31.50 31.68
Parziali 0.15 2.75 2.75 0.19
Parziali 0.15 0.00 0.00 -0.19
Pendenze 100.0 % 0.0 % 0.0 % -100.0 %
Aree Area sterro = 0.00 | Area riporto = 0.96

Sez_2 Prog.=12.632

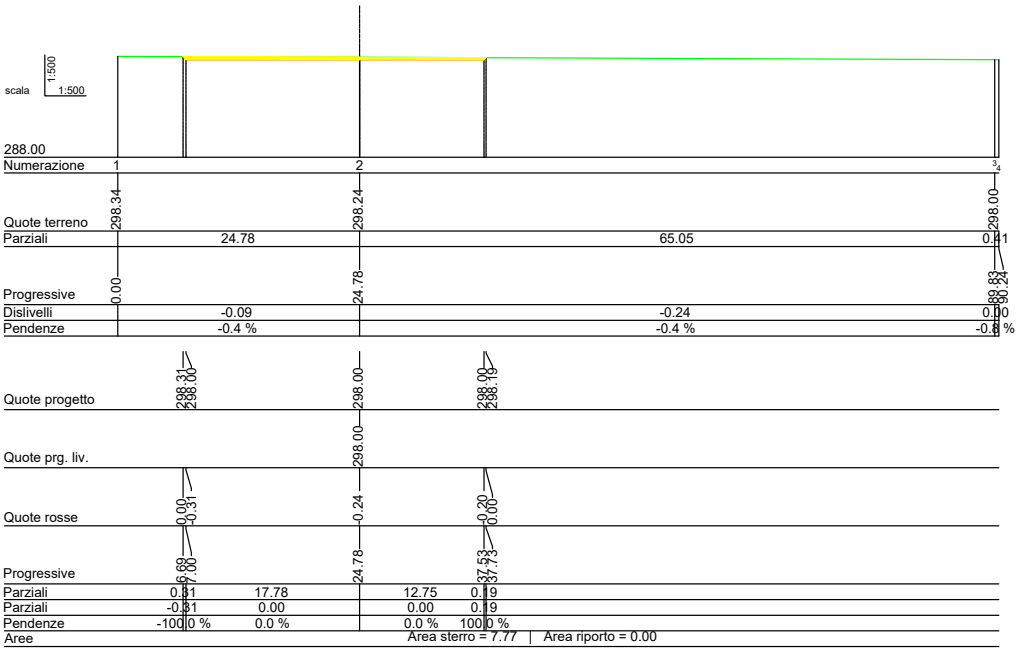
scala 1:500 1:500
288.00
Numerazione 1 2 3 4
Quote terreno 298.34 298.24 298.00
Parziali 24.78 65.05 0.41
Progressive 0.00 24.78 89.83 90.24
Dislivelli -0.09 -0.24 0.00
Pendenze -0.4 % -0.4 % -0.8 %
Quote progetto 298.31 298.00 298.00 298.00 298.19
Quote prg. liv. 298.00
Quote rosse 0.00 -0.31 -0.24 -0.20 0.00
Progressive 6.69 7.00 24.78 37.53 37.73
Parziali 0.31 17.78 12.75 0.19
Parziali -0.31 0.00 0.00 0.19
Pendenze -100.0 % 0.0 % 0.0 % 100.0 %
Aree Area sterro = 7.77 | Area riporto = 0.00

Sez_10 Prog.=68.636

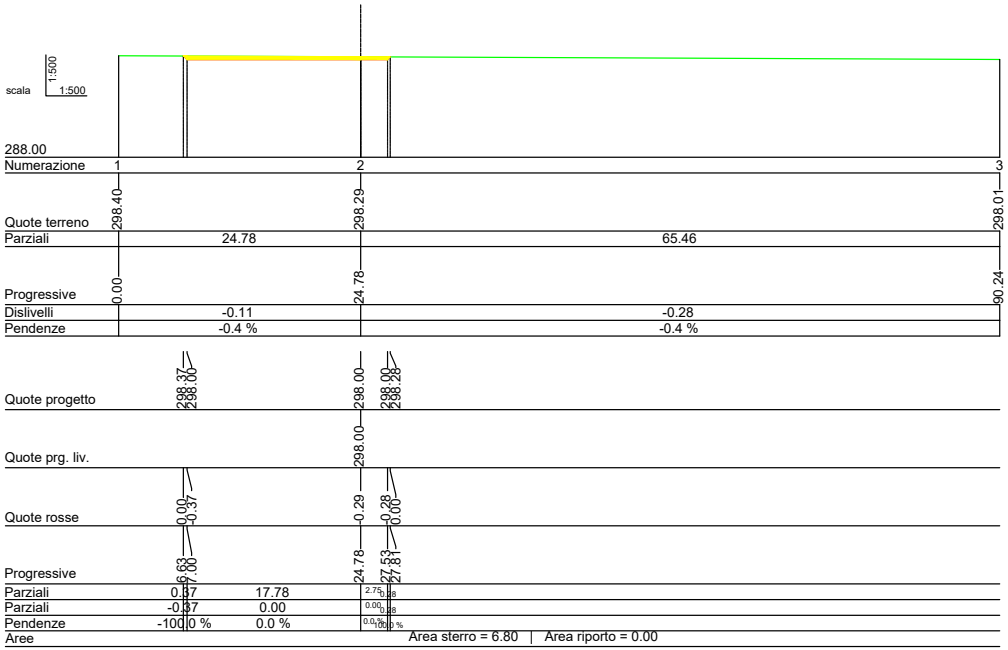
scala 1:500 1:500
288.00
Numerazione 1 2 3
Quote terreno 298.40 298.29 298.01
Parziali 24.78 65.46
Progressive 0.00 24.78 90.24
Dislivelli -0.11 -0.28
Pendenze -0.4 % -0.4 %
Quote progetto 298.37 298.00 298.00 298.00 298.28
Quote prg. liv. 298.00
Quote rosse 0.00 -0.37 -0.29 -0.28 0.00
Progressive 6.63 7.00 24.78 27.53 27.81
Parziali 0.37 17.78 2.75 0.28
Parziali -0.37 0.00 0.00 0.28
Pendenze -100.0 % 0.0 % 0.0 % 100.0 %
Aree Area sterro = 6.80 | Area riporto = 0.00

Sez_11 Prog.=71.988

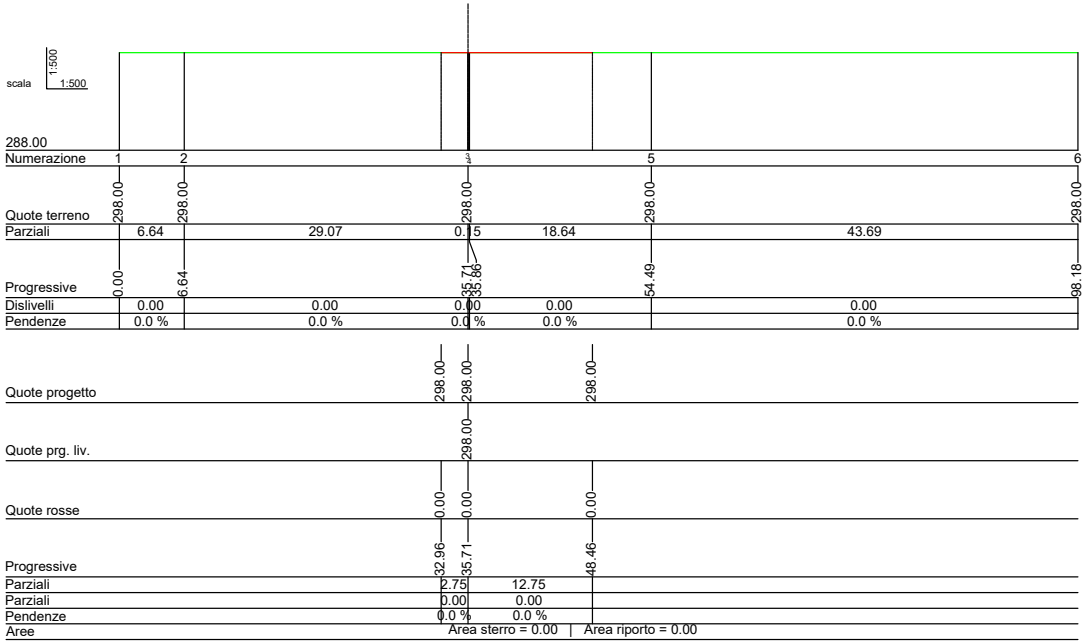
scala
1:500
1:500
288.00
Numerazione
1
2
3
4
5
6
Quote terreno
298.00
298.00
298.00
298.00
298.00
Parziali
6.64
29.07
0.15
18.64
43.69
Progressive
0.00
6.64
35.71
35.86
54.49
98.18
Dislivelli
0.00
0.00
0.00
0.00
0.00
Pendenze
0.0 %
0.0 %
0.0 %
0.0 %
0.0 %
Quote progetto
298.00
298.00
298.00
Quote prg. liv.
298.00
Quote rosse
0.00
0.00
0.00
Progressive
32.96
35.71
48.46
Parziali
2.75
12.75
Parziali
0.00
0.00
Pendenze
0.0 %
0.0 %
Aree
Area sterro = 0.00 | Area riporto = 0.00

Sez_3

Prog.=16.279


scala
1:500
1:500
288.00
Numerazione
1
2
3
Quote terreno
298.00
298.00
298.00
Parziali
10.00
22.75
Progressive
0.00
10.00
32.75
Dislivelli
0.00
0.00
Pendenze
0.0 %
0.0 %
Quote progetto
298.00
298.00
298.00
Quote prg. liv.
298.00
Quote rosse
0.00
0.00
0.00
Progressive
7.25
10.00
22.75
Parziali
2.75
12.75
Parziali
0.00
0.00
Pendenze
0.0 %
0.0 %
Aree
Area sterro = 0.00 | Area riporto = 0.00

Sez_4

Prog.=27.279


scala
1:500
1:500
288.00
Numerazione
1
2
3
Quote terreno
298.00
298.00
298.00
Parziali
10.00
10.00
Progressive
0.00
10.00
20.00
Dislivelli
0.00
0.00
Pendenze
0.0 %
0.0 %
Quote progetto
298.00
298.00
298.00
Quote prg. liv.
298.00
Quote rosse
0.00
0.00
0.00
Progressive
7.25
10.00
12.75
Parziali
2.75
2.75
Parziali
0.00
0.00
Pendenze
0.0 %
0.0 %
Aree
Area sterro = 0.00 | Area riporto = 0.00

Sez_5

Prog.=30.632

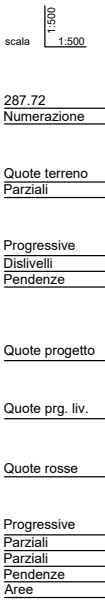
scala
1:500
1:500
287.72
Numerazione
Quote terreno
Parziali
Progressive
Dislivelli
Pendenze
Quote progetto
Quote prg. liv.
Quote rosse
Progressive
Parziali
Parziali
Pendenze
Aree

Sez_6

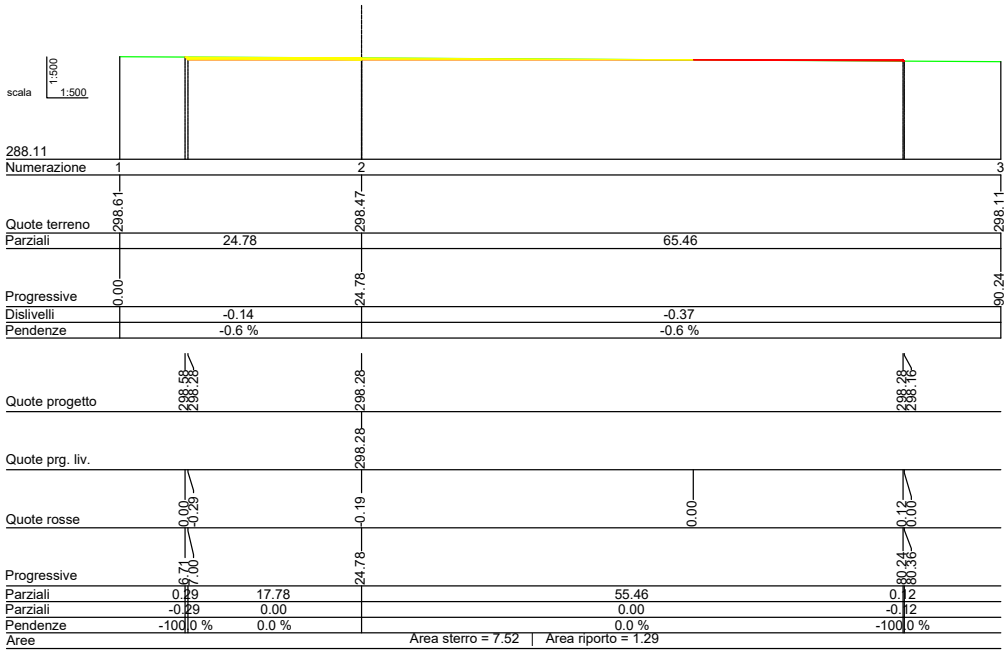
scala
1:500
1:500
288.11
Numerazione
1
2
3
Quote terreno
298.61
298.47
298.11
Parziali
24.78
65.46
Progressive
0.00
24.78
90.24
Dislivelli
-0.14
-0.37
Pendenze
-0.6 %
-0.6 %
Quote progetto
298.58
298.28
298.28
298.28
298.16
Quote prg. liv.
298.28
Quote rosse
0.00
-0.29
-0.19
0.00
0.12
0.00
Progressive
6.71
7.00
24.78
80.24
80.36
Parziali
0.29
17.78
55.46
0.12
Parziali
-0.29
0.00
0.00
-0.12
Pendenze
-100.0 %
0.0 %
0.0 %
-100.0 %
Aree
Area sterro = 7.52 | Area riporto = 1.29

Sez_12

Prog.=94.989

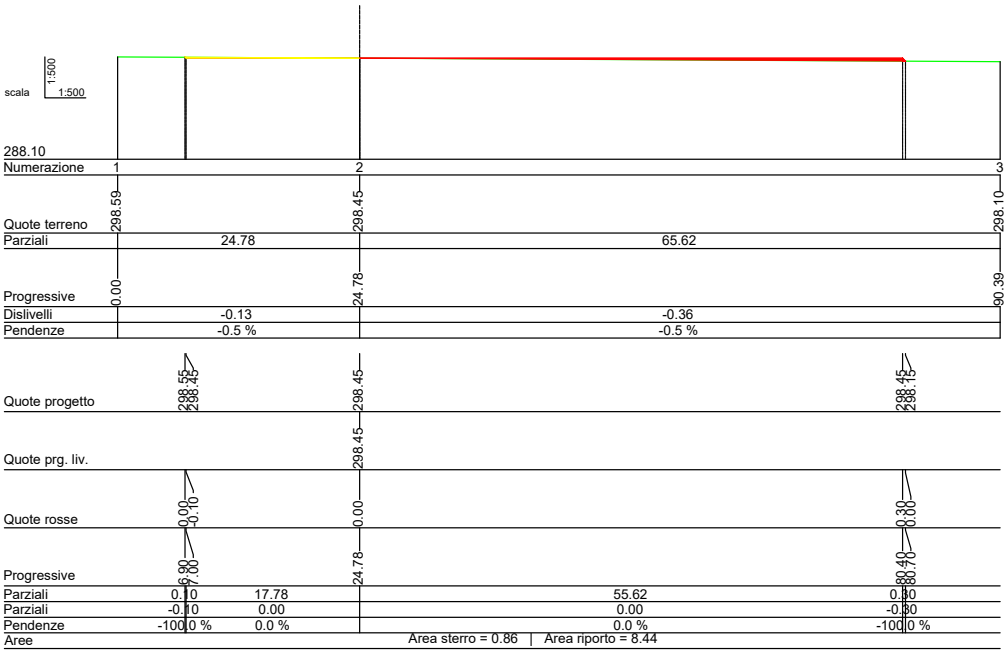
scala
1:500
1:500
288.10
Numerazione
1
2
3
Quote terreno
298.59
298.45
298.10
Parziali
24.78
65.62
Progressive
0.00
24.78
90.39
Dislivelli
-0.13
-0.36
Pendenze
-0.5 %
-0.5 %
Quote progetto
298.55
298.45
298.45
298.45
298.15
Quote prg. liv.
298.45
Quote rosse
0.00
-0.10
0.00
0.30
0.00
Progressive
6.90
7.00
24.78
80.40
80.70
Parziali
0.10
17.78
55.62
0.30
Parziali
-0.10
0.00
0.00
-0.30
Pendenze
-100.0 %
0.0 %
0.0 %
-100.0 %
Aree
Area sterro = 0.86 | Area riporto = 8.44

Sez_13

Prog.=108.599

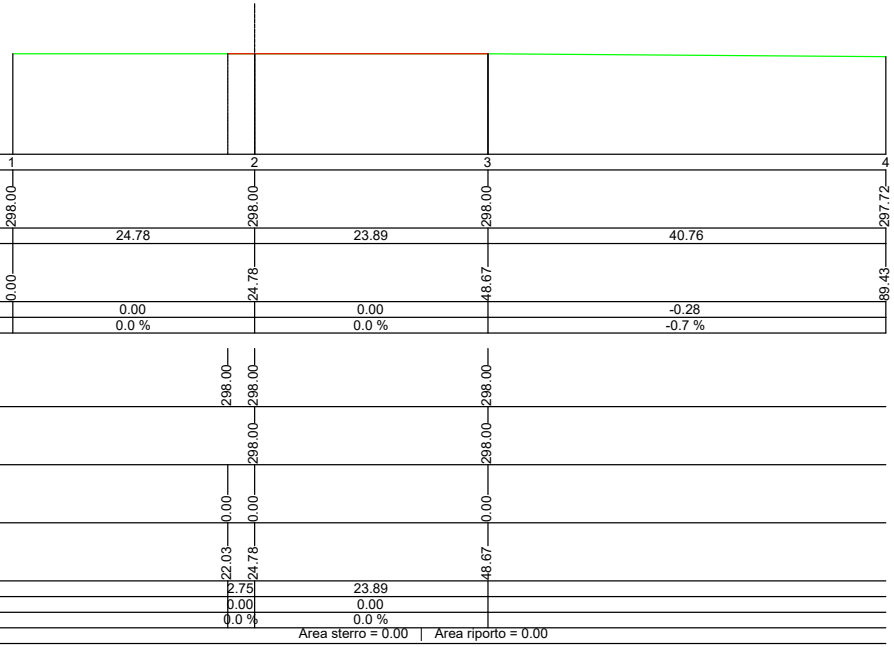
1
2
3
4
298.00
298.00
298.00
297.72
24.78
23.89
40.76
0.00
24.78
48.67
89.43
0.00
0.00
-0.28
0.0 %
0.0 %
-0.7 %
298.00
298.00
298.00
298.00
298.00
0.00
0.00
0.00
22.03
24.78
48.67
2.75
23.89
0.00
0.00
0.0 %
0.0 %
Area sterro = 0.00 | Area riporto = 0.00

Prog.=39.797

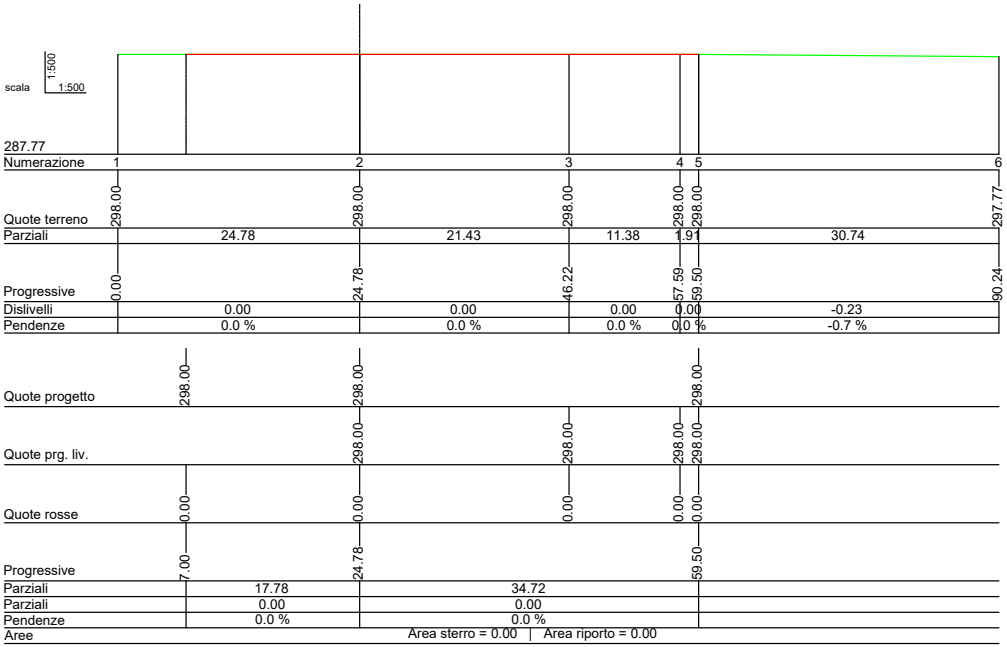
scala
1:500
1:500
287.77
Numerazione
1
2
3
4
5
6
Quote terreno
298.00
298.00
298.00
298.00
298.00
297.77
Parziali
24.78
21.43
11.38
1.91
30.74
Progressive
0.00
24.78
46.22
57.59
59.50
90.24
Dislivelli
0.00
0.00
0.00
0.00
-0.23
Pendenze
0.0 %
0.0 %
0.0 %
0.0 %
-0.7 %
Quote progetto
298.00
298.00
298.00
Quote prg. liv.
298.00
298.00
298.00
298.00
Quote rosse
0.00
0.00
0.00
0.00
0.00
Progressive
7.00
24.78
59.50
Parziali
17.78
34.72
Parziali
0.00
0.00
Pendenze
0.0 %
0.0 %
Aree
Area sterro = 0.00 | Area riporto = 0.00

Sez_7 Prog.=42.506

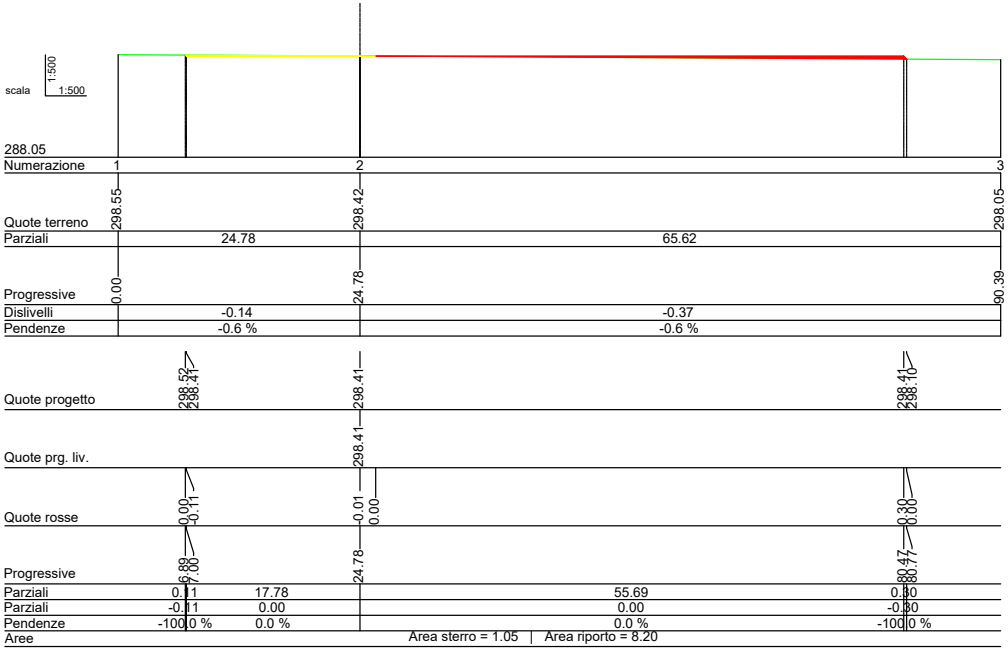
scala
1:500
1:500
288.05
Numerazione
1
2
3
Quote terreno
298.55
298.42
298.05
Parziali
24.78
65.62
Progressive
0.00
24.78
90.39
Dislivelli
-0.14
-0.37
Pendenze
-0.6 %
-0.6 %
Quote progetto
298.52
298.41
298.41
298.41
298.10
Quote prg. liv.
298.41
Quote rosse
0.00
-0.11
-0.01
0.00
0.30
0.00
Progressive
6.89
7.00
24.78
80.47
80.77
Parziali
0.11
17.78
55.69
0.30
Parziali
-0.11
0.00
0.00
-0.30
Pendenze
-100.0 %
0.0 %
0.0 %
-100.0 %
Aree
Area sterro = 1.05 | Area riporto = 8.20

Sez_14 Prog.=114.779

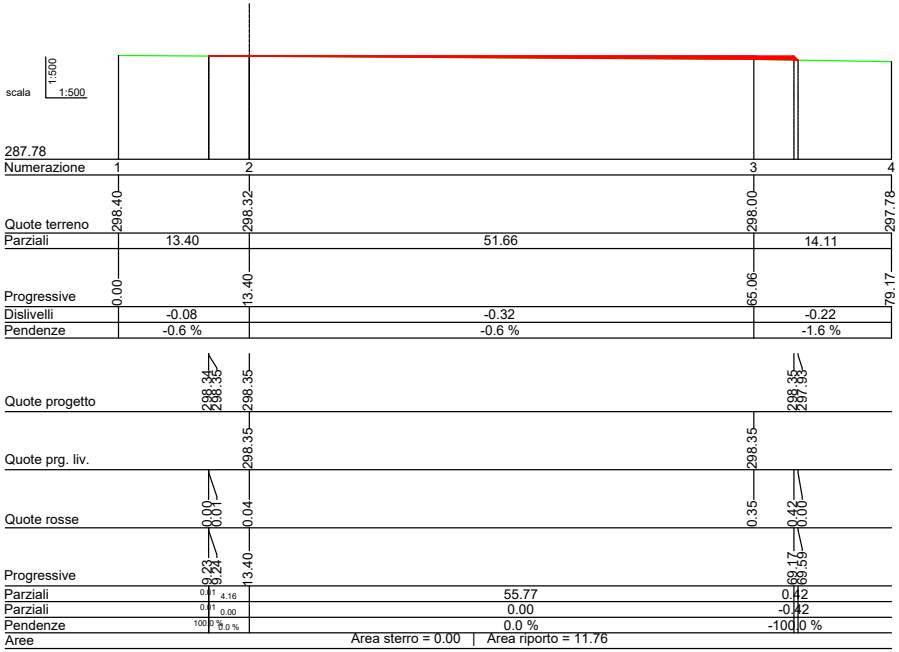
scala
1:500
1:500
287.78
Numerazione
1
2
3
4
Quote terreno
298.40
298.32
298.00
297.78
Parziali
13.40
51.66
14.11
Progressive
0.00
13.40
65.06
79.17
Dislivelli
-0.08
-0.32
-0.22
Pendenze
-0.6 %
-0.6 %
-1.6 %
Quote progetto
298.34
298.35
298.35
298.35
297.93
Quote prg. liv.
298.35
298.35
Quote rosse
0.00
0.01
0.04
0.35
0.42
0.00
Progressive
9.23
9.24
13.40
69.17
69.59
Parziali
0.01
4.16
55.77
0.42
Parziali
0.01
0.00
0.00
-0.42
Pendenze
100.0 %
0.0 %
0.0 %
-100.0 %
Aree
Area sterro = 0.00 | Area riporto = 11.76

Sez_15 Prog.=122.163

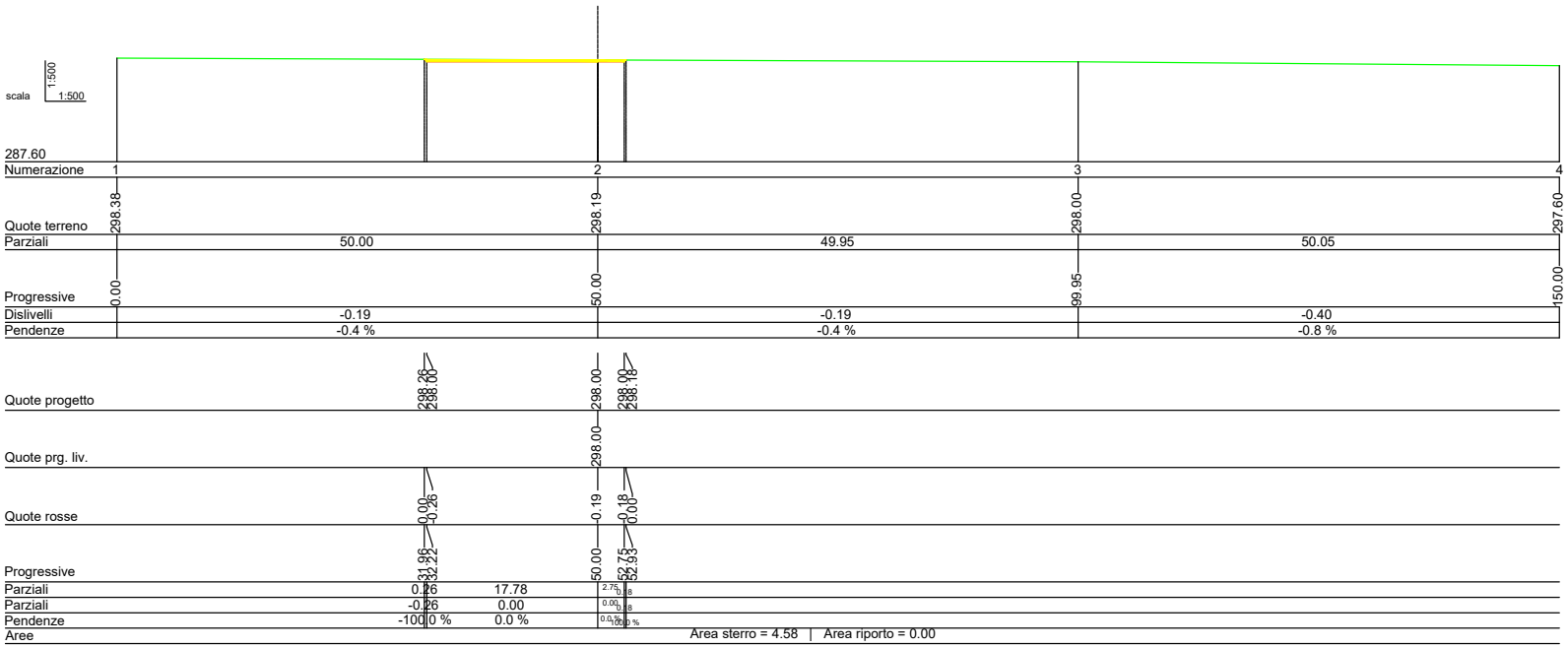
scala 1:500
287.60
Numerazione 1 2 3 4
Quote terreno 298.38 298.19 298.00 297.60
Parziali 50.00 49.95 50.05
Progressive 0.00 50.00 99.95 150.00
Dislivelli -0.19 -0.19 -0.40
Pendenze -0.4 % -0.4 % -0.8 %
Quote progetto 298.26 298.00 298.00 298.00 298.18
Quote prg. liv. 298.00
Quote rosse 0.00 -0.26 -0.19 -0.18 0.00
Progressive 31.96 32.22 50.00 52.75 52.93
Parziali 0.26 17.78 2.75 0.18
Parziali -0.26 0.00 0.00 0.18
Pendenze -100.0 % 0.0 % 0.0 % 100.0 %
Aree Area sterro = 4.58 | Area riporto = 0.00

Sez_8 Prog.=53.988

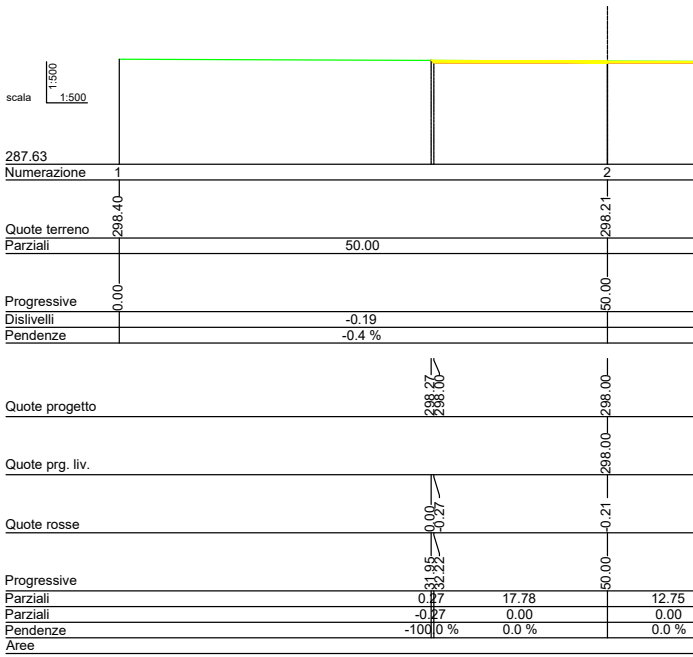
scala 1:500
287.63
Numerazione 1 2
Quote terreno 298.40 298.21
Parziali 50.00
Progressive 0.00 50.00
Dislivelli -0.19
Pendenze -0.4 %
Quote progetto 298.27 298.00 298.00
Quote prg. liv. 298.00
Quote rosse 0.00 -0.27 -0.21
Progressive 31.95 32.22 50.00
Parziali 0.27 17.78 12.75
Parziali -0.27 0.00 0.00
Pendenze -100.0 % 0.0 % 0.0 %
Aree

Sez_9 Prog.=57.636

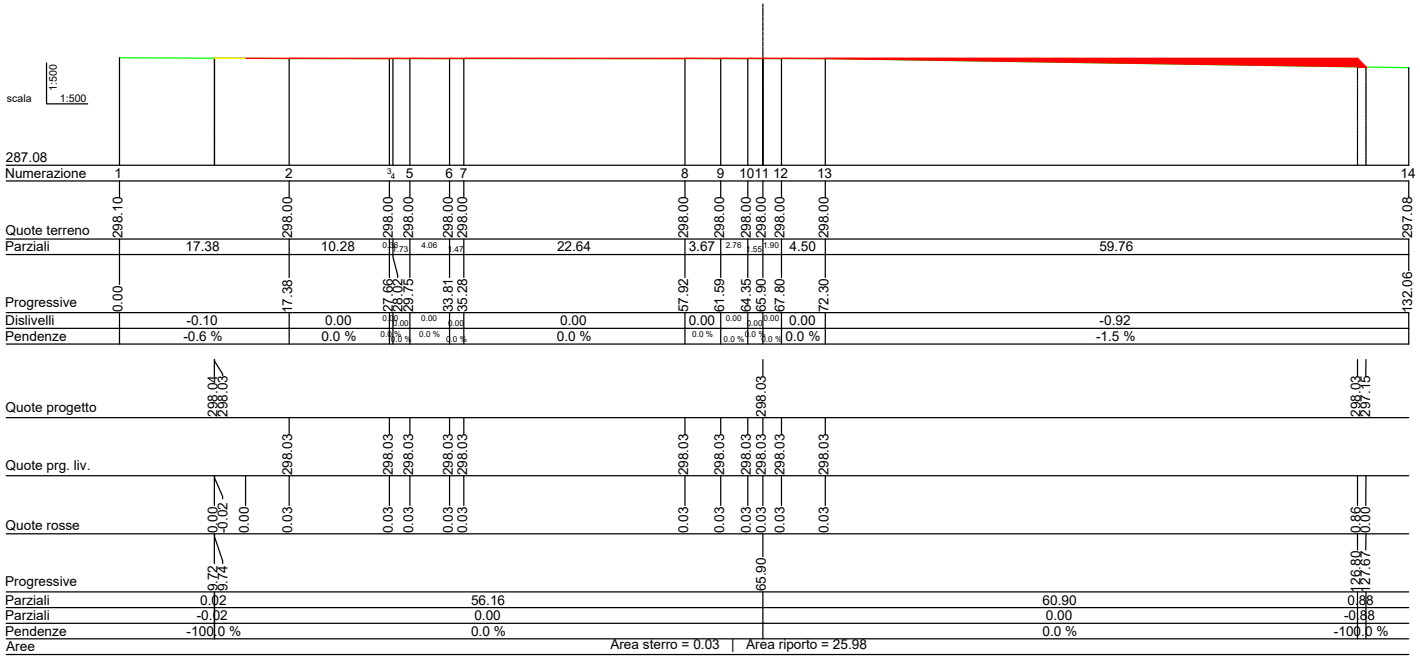
scala 1:500
287.08
Numerazione 1 2 3 4 5 6 7 8 9 10 11 12 13 14
Quote terreno 298.10 298.00 298.00 298.00 298.00 298.00 298.00 298.00 298.00 298.00 298.00 298.00 297.08
Parziali 17.38 10.28 0.18 1.73 4.06 1.47 22.64 3.67 2.76 1.55 1.90 4.50 59.76
Progressive 0.00 17.38 27.66 28.02 29.75 33.81 35.28 57.92 61.59 64.35 65.90 67.80 72.30 132.06
Dislivelli -0.10 0.00 0.00 0.00 0.00 0.00 0.00 0.00 0.00 0.00 0.00 0.00 -0.92
Pendenze -0.6 % 0.0 % 0.0 % 0.0 % 0.0 % 0.0 % 0.0 % 0.0 % 0.0 % 0.0 % 0.0 % 0.0 % -1.5 %
Quote progetto 298.04 298.03 298.03 298.03 297.15
Quote prg. liv. 298.03 298.03 298.03 298.03 298.03 298.03 298.03 298.03 298.03 298.03 298.03
Quote rosse 0.00 -0.02 0.00 0.03 0.03 0.03 0.03 0.03 0.03 0.03 0.03 0.03 0.03 0.03 -0.86 0.00
Progressive 9.72 9.74 65.90 126.80 127.81
Parziali 0.02 56.16 60.90 0.88
Parziali -0.02 0.00 0.00 -0.88
Pendenze -100.0 % 0.0 % 0.0 % -100.0 %
Aree Area sterro = 0.03 | Area riporto = 25.98

Sez_16 Prog.=166.136

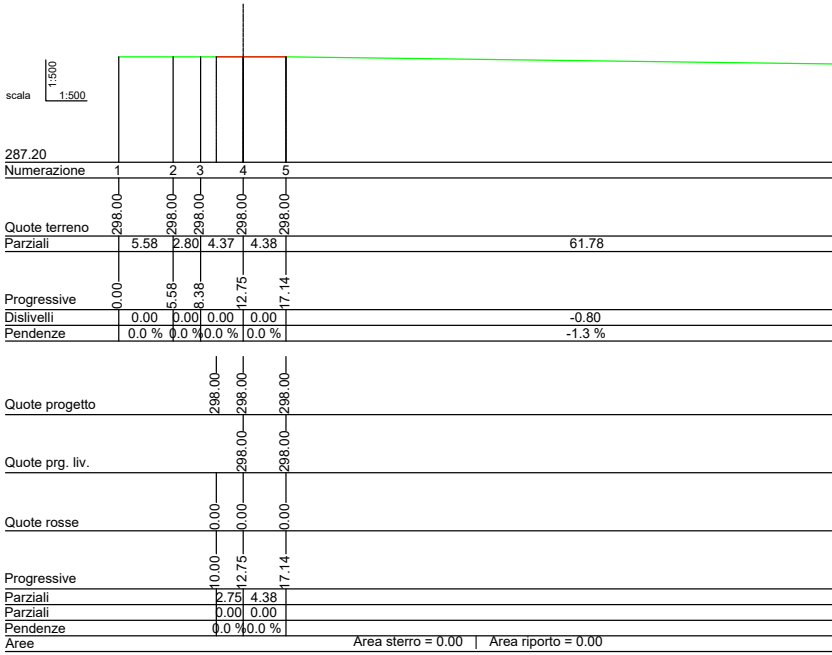
scala 1:500
287.20
Numerazione 1 2 3 4 5
Quote terreno 298.00 298.00 298.00 298.00 298.00
Parziali 5.58 2.80 4.37 4.38 61.78
Progressive 0.00 5.58 8.38 12.75 17.14
Dislivelli 0.00 0.00 0.00 0.00 -0.80
Pendenze 0.0 % 0.0 % 0.0 % 0.0 % -1.3 %
Quote progetto 298.00 298.00 298.00
Quote prg. liv. 298.00 298.00
Quote rosse 0.00 0.00 0.00
Progressive 10.00 12.75 17.14
Parziali 2.75 4.38
Parziali 0.00 0.00
Pendenze 0.0 % 0.0 %
Aree Area sterro = 0.00 | Area riporto = 0.00

Sez_17 Prog.=169.513

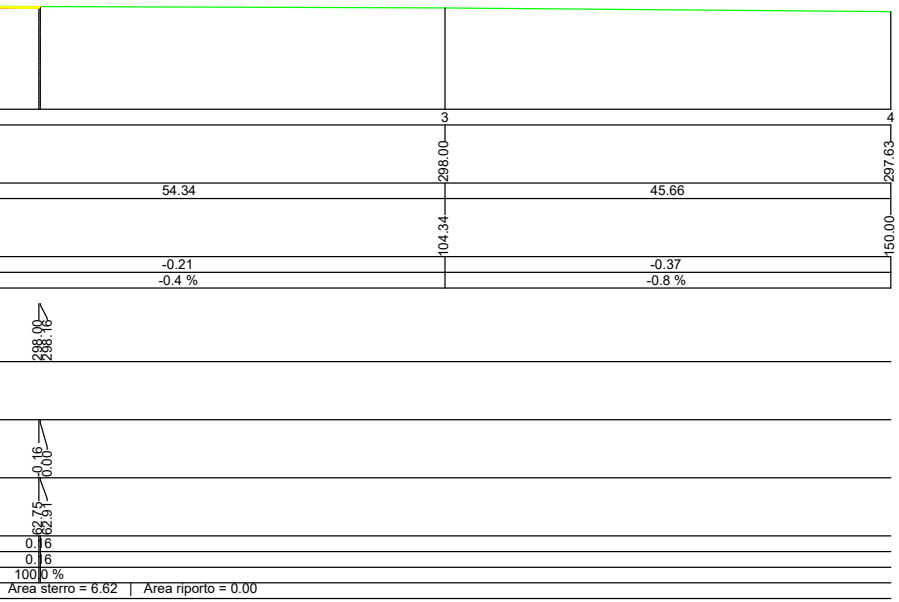
3
4
298.00
297.63
54.34
45.66
104.34
150.00
-0.21
-0.37
-0.4 %
-0.8 %
298.00
298.16
-0.16
0.00
62.75
62.91
0.16
0.16
100.0 %
Area sterro = 6.62 | Area riporto = 0.00


6
297.20
78.91

Regione PUGLIA

Comune CASTELLANETA

Provincia di TARANTO

PROGETTO DEFINITIVO PER LA REALIZZAZIONE DI UN IMPIANTO EOLICO DENOMINATO "CASTELLANETA 2" COSTITUITO DA 15 AEROGENERATORI CON POTENZA COMPLESSIVA DI 99 MW E RELATIVE OPERE DI CONNESSIONE ALLA R.T.N.

Sezioni Trasversali - REN 03

ELABORATO

EP12.3

PROPONENTE:

Firmato digitalmente da:
Filippo Gagliano
Data: 03/08/2023 16:07:40

RENEWABLES ENERGY CAST.2 S.R.L.
Contrada Cacapentima snc
74014 Laterza (TA)
pec: renewableenergycast.2@pec.it

cod. id.: E-RENEW

CONSULENTI:

Dott.ssa Elisabetta NANNI

Dott. Ing. Rocco CARONE

Dott. Biol. Fau. Lorenzo GAUDIANO

Dott. Agr. For. Mario STOMACI

Dott. Geol. Michele VALERIO

PROGETTISTI:

ATECH
SOCIETÀ DI INGEGNERIA
Via Caduti di Nassiriya 55
70124 Bari (BA)
e-mail: atechsrl@libero.it
pec: atechsrl@legalmail.it

pm
Innovative Engineering
STUDIO PM SRL
Via dell'Artigianato 27 75100 Matera (MT)
e-mail: paolo.montefinese@pm-studio
pec: studiopm@mypec.eu

DIRETTORE TECNICO
Dott. Ing. Orazio TRICARICO
Ordine ingegneri di Bari n. 4985

Dott. Ing. Paolo MONTEFINESE
Ordine ingegneri di Matera n. 968

Dott. Ing. Alessandro ANTEZZA
Ordine ingegneri di Bari n. 10743

0	Agosto 2023	B.C.C - C.C	A.A.	O.T.	*Progetto definitivo*
EM./REV.	DATA	REDATTO	VERIFICATO	APPROVATO	DESCRIZIONE