

REGIONE PUGLIA



Comune
CASTELLANETA



Provincia di TARANTO



**PROGETTO DEFINITIVO PER LA REALIZZAZIONE DI UN IMPIANTO
EOLICO DENOMINATO "CASTELLANETA 2" COSTITUITO DA
15 AEROGENERATORI CON POTENZA COMPLESSIVA DI 99 MW
E RELATIVE OPERE DI CONNESSIONE ALLA R.T.N.**

Allegati allo Studio di compatibilità idraulica e idrologica

ELABORATO

PR 06.2

PROPONENTE:

RENEWABLES ENERGY CAST.2 S.R.L.
Contrada Cacapentima snc 74014 Laterza (TA)
pec: renewableenergycast.2@pec.it

cod. id.: E-RENEW

CONSULENTI:

- Dott.ssa Elisabetta NANNI
- Dott. Ing. Rocco CARONE
- Dott. Biol. Fau. Lorenzo GAUDIANO
- Dott. Agr. For. Mario STOMACI
- Dott. Geol. Michele VALERIO

PROGETTISTI:




Via Caduti di Nassiriya 55
70124 Bari (BA)
e-mail: atechsr@libero.it
pec: atechsr@legalmail.it

STUDIO PM SRL
Via dell'Artigianato 27 75100 Matera (MT)
e-mail: paolo.montefinese@pm-studio
pec: studiopm@mypec.eu

DIRETTORE TECNICO
Dott. Ing. Orazio TRICARICO
Ordine Ingegneri di Bari n. 4985



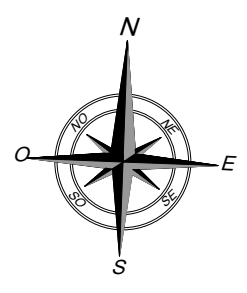
Dott. Ing. Paolo MONTEFINESE
Ordine Ingegneri di Matera n. 968



Dott. Ing. Alessandro ANTEZZA
Ordine Ingegneri di Bari n. 10743



| EM./REV. | DATA | REDATTO | VERIFICATO | APPROVATO | DESCRIZIONE |
|----------|-------------|-------------|------------|-----------|---------------------|
| 0 | Agosto 2023 | B.C.C - C.C | A.A. | O.T. | Progetto definitivo |

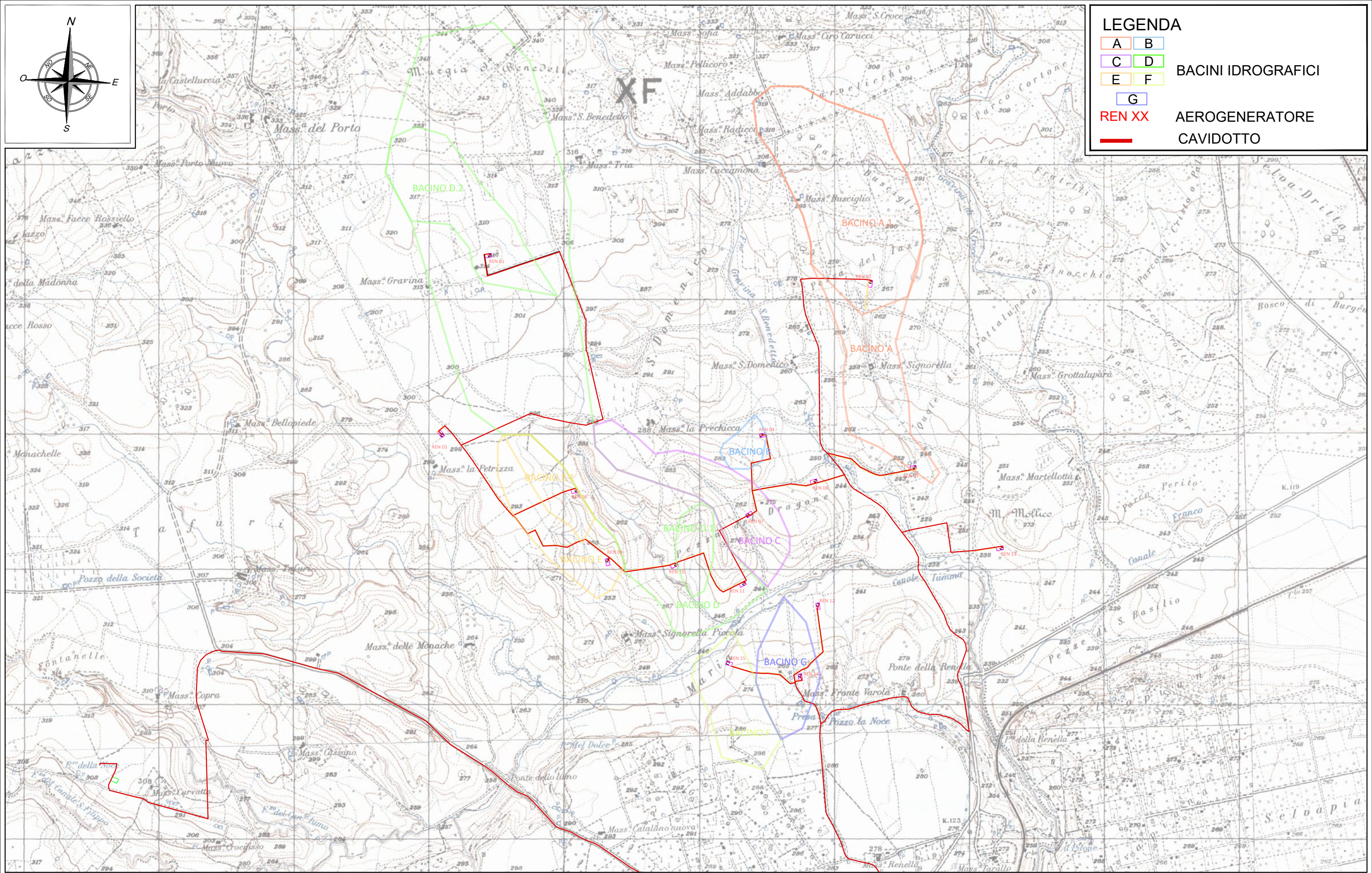


LEGENDA

| | |
|--------|---|
| A | B |
| C | D |
| E | F |
| G | |
| REN XX | |
| — | |

BACINI IDROGRAFICI

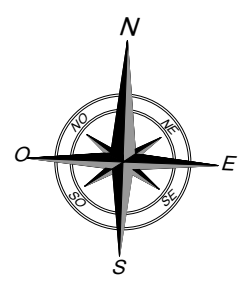
AEROGENERATORE
CAVIDOTTO



STUDIO DI COMPATIBILITA' IDROLOGICA ED IDRAULICA RELATIVO AL PROGETTO DEFINITIVO PER LA REALIZZAZIONE DI UN IMPIANTO EOLICO DENOMINATO "CASTELLANETA 2" - IN CASTELLANETA (BA)

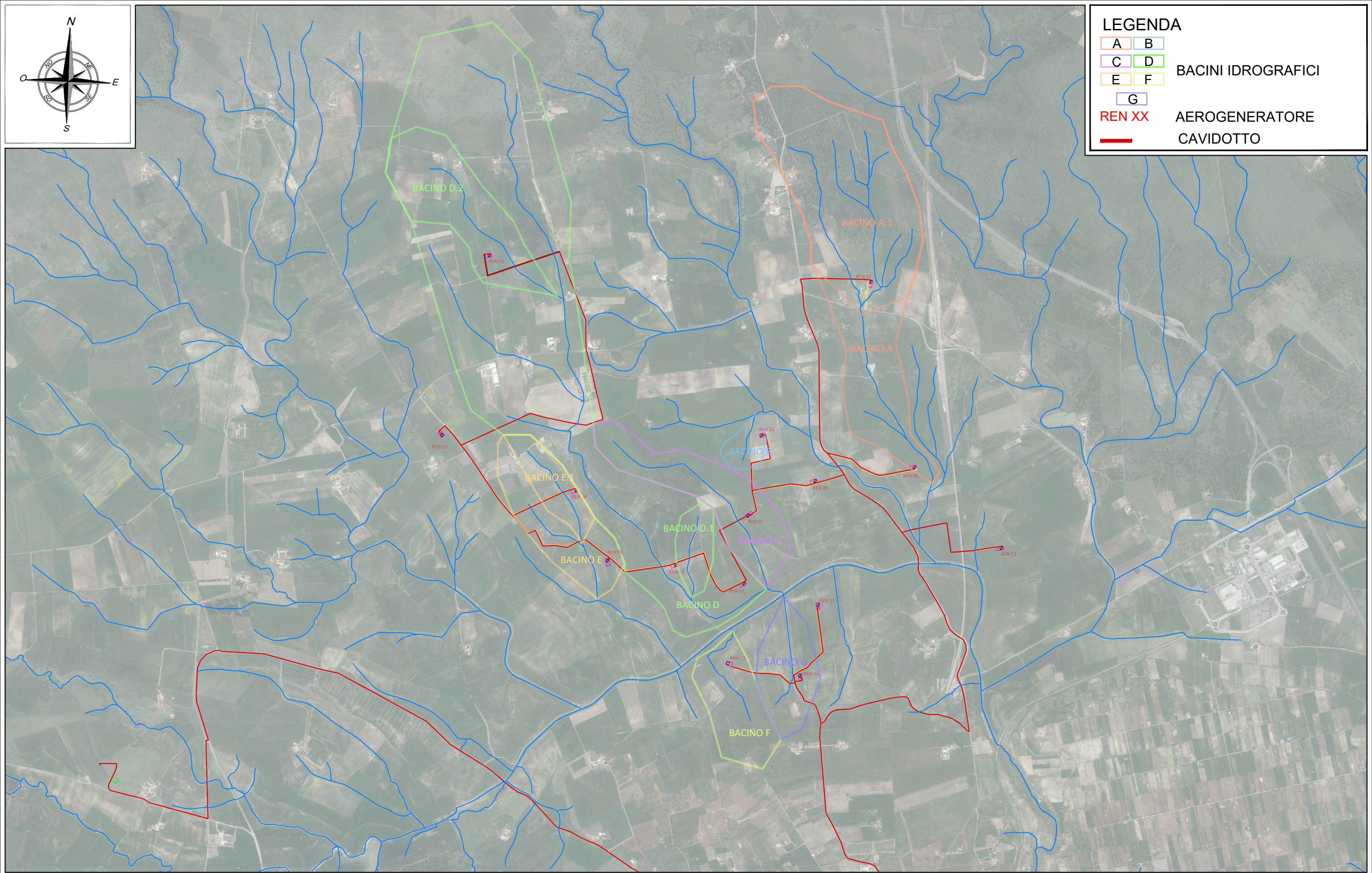
Titolo Allegato:
**INDIVIDUAZIONE BACINI
IDROGRAFICI SU IGM 1:25.000**

| | |
|------------|--------------------|
| Data: | AGOSTO 2023 |
| Scala: | 1:25.000 |
| Elaborato: | B.1 |



LEGENDA

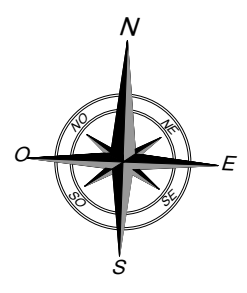
| | |
|--------|----------------|
| A | B |
| C | D |
| E | F |
| G | |
| REN XX | AEROGENERATORE |
| — | CAVIDOTTO |



STUDIO DI COMPATIBILITA' IDROLOGICA ED IDRAULICA RELATIVO AL PROGETTO DEFINITIVO PER LA REALIZZAZIONE DI UN IMPIANTO EOLICO DENOMINATO "CASTELLANETA 2" - IN CASTELLANETA

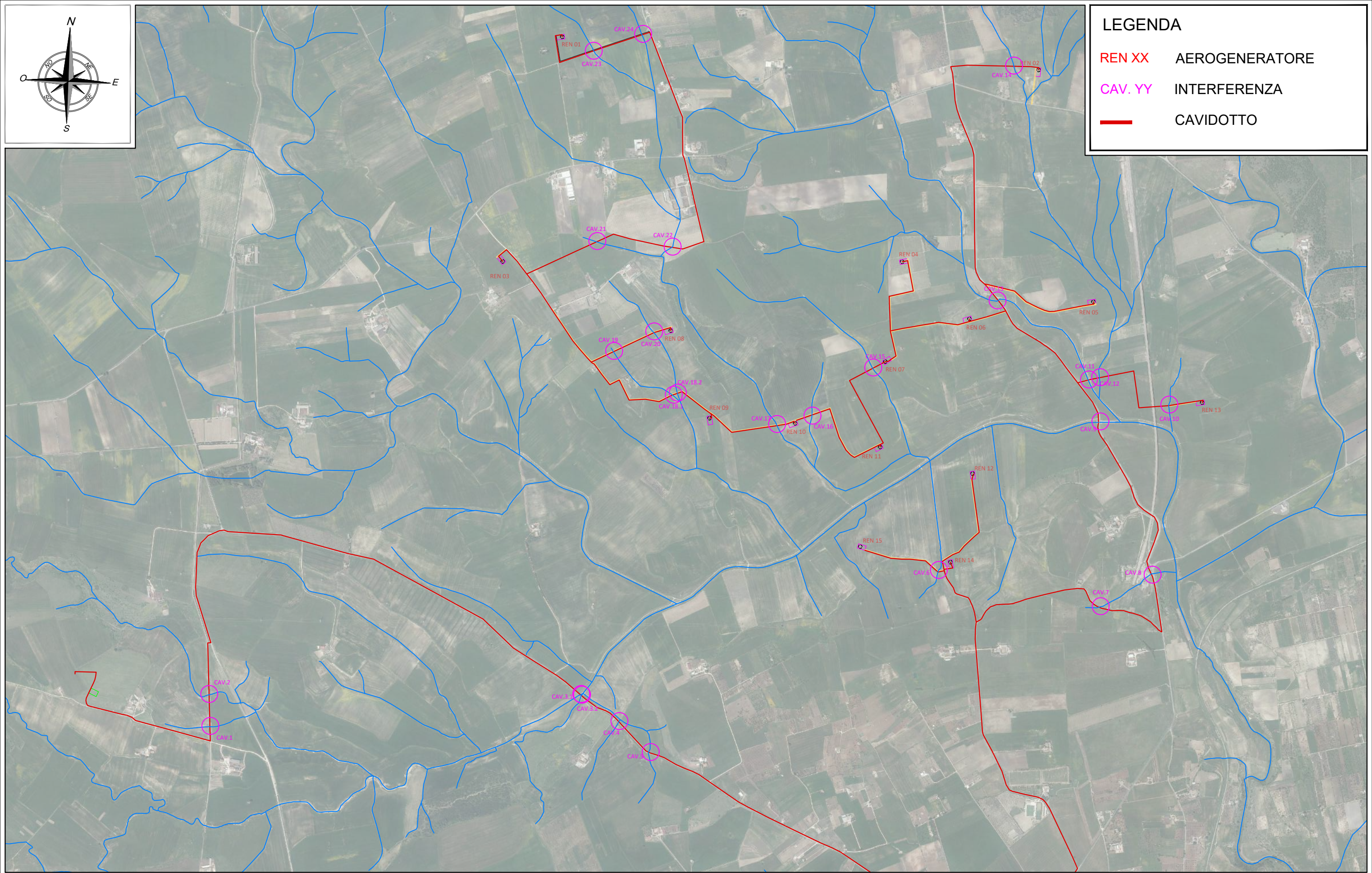
Titolo Allegato:
INDIVIDUAZIONE BACINI IDROGRAFICI SU ORTOFOTO

| | |
|------------|--------------------|
| Data: | AGOSTO 2023 |
| Scala: | 1:25.000 |
| Elaborato: | B.2 |



LEGENDA

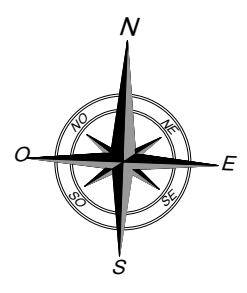
- REN XX AEROGENERATORE
- CAV. YY INTERFERENZA
- CAVIDOTTO



STUDIO DI COMPATIBILITA' IDROLOGICA ED IDRAULICA RELATIVO AL PROGETTO DEFINITIVO PER LA REALIZZAZIONE DI UN IMPIANTO EOLICO DENOMINATO "CASTELLANETA 2" - IN CASTELLANETA

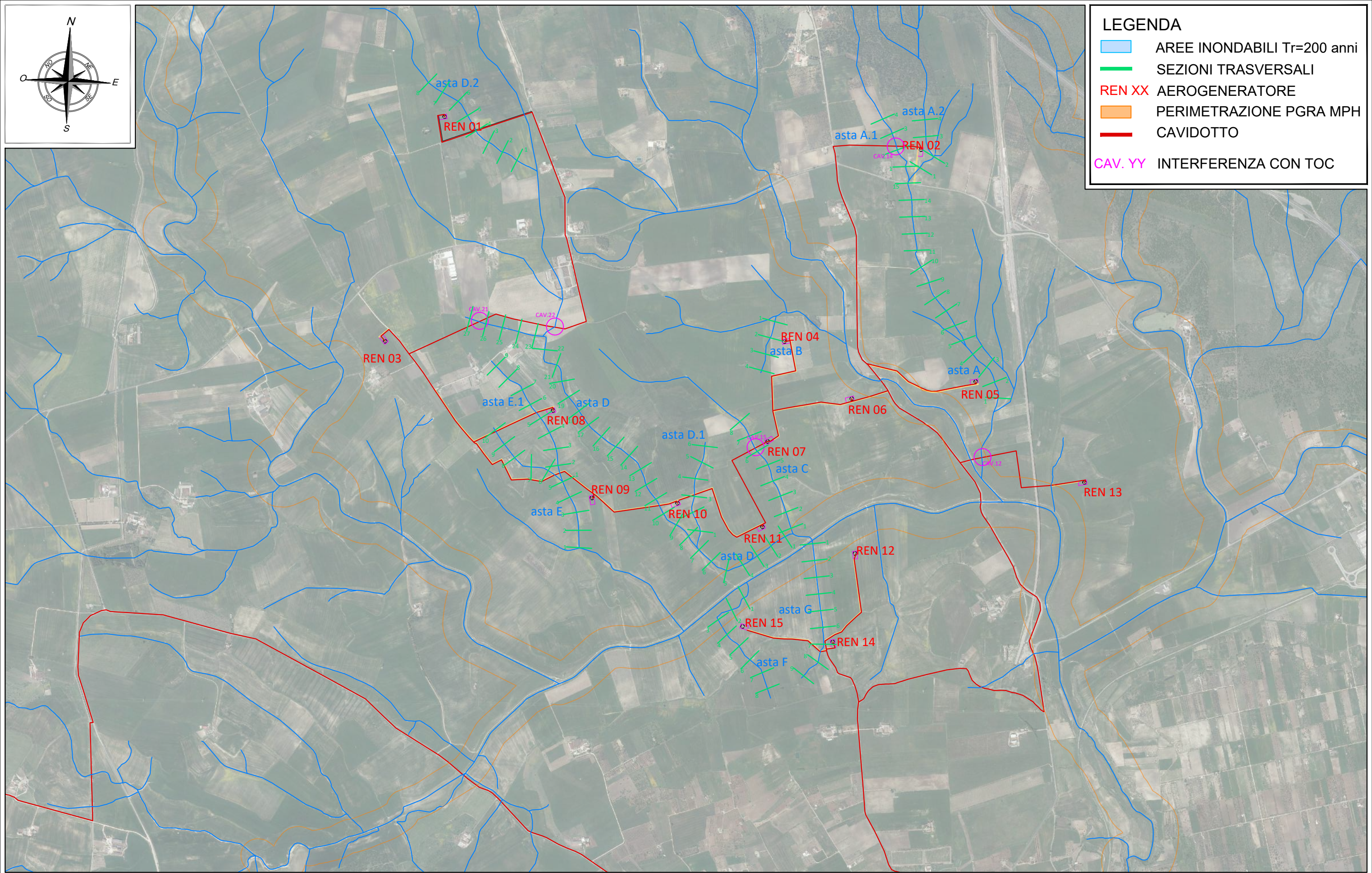
Titolo Allegato:
**INDIVIDUAZIONE INTERFERENZE
SU ORTOFOTO**

| | |
|------------|--------------------|
| Data: | AGOSTO 2023 |
| Scala: | 1:20.000 |
| Elaborato: | B.3 |



LEGENDA

- AREE INONDABILI Tr=200 anni
- SEZIONI TRASVERSALI
- REN XX AEROGENERATORE
- PERIMETRAZIONE PGRA MPH
- CAVIDOTTO
- CAV. YY INTERFERENZA CON TOC

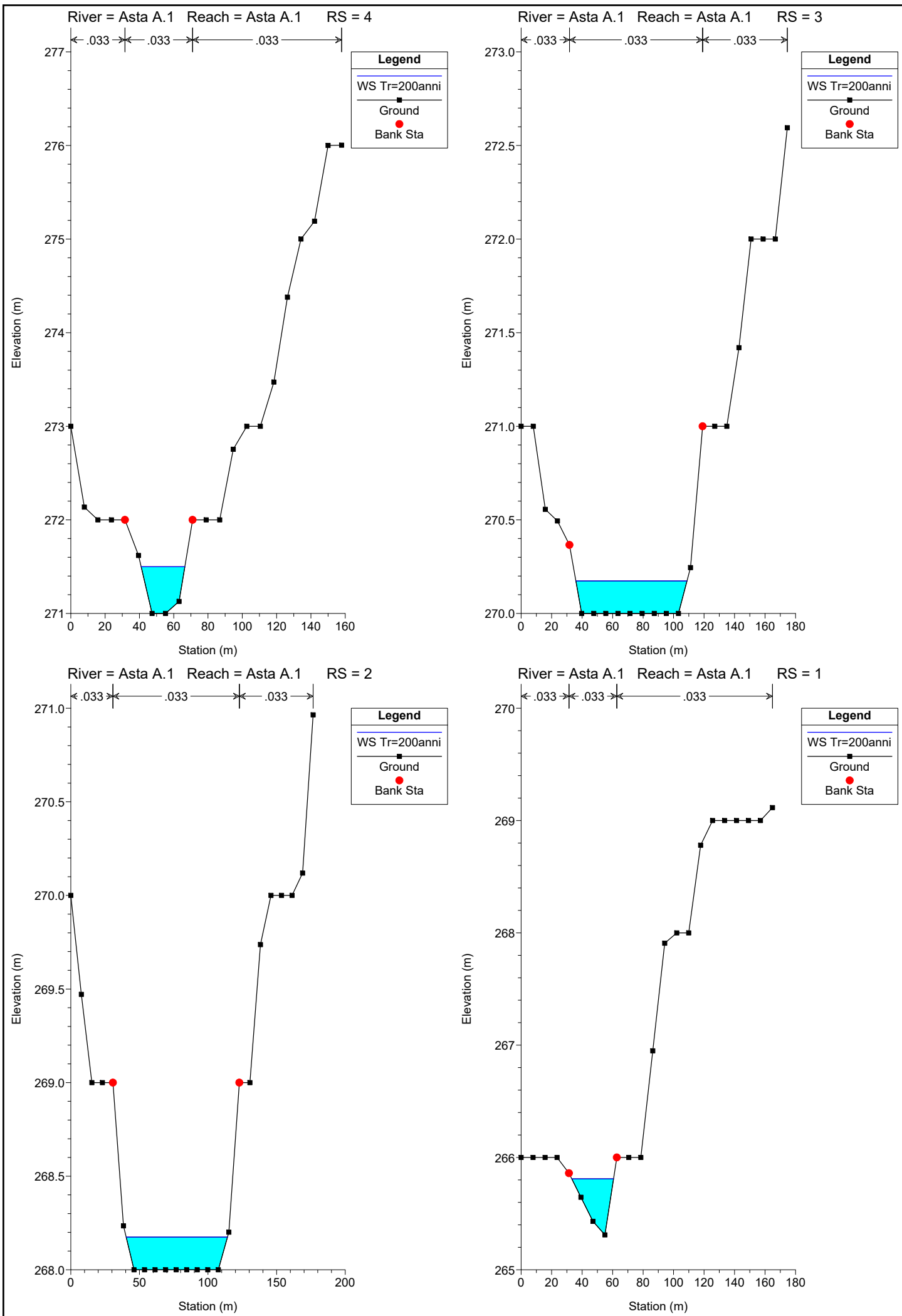


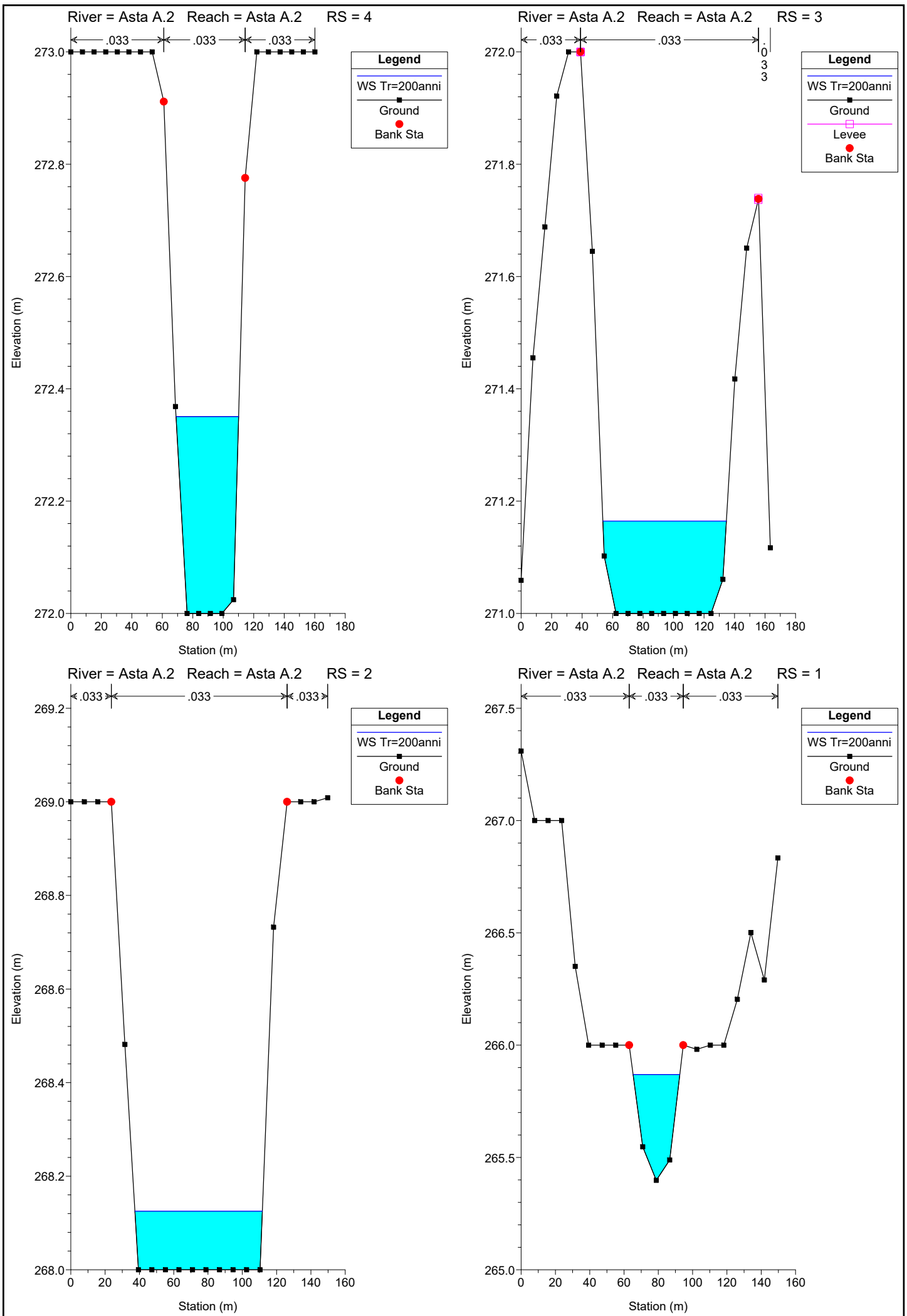
STUDIO DI COMPATIBILITA' IDROLOGICA ED IDRAULICA RELATIVO AL PROGETTO DEFINITIVO PER LA REALIZZAZIONE DI UN IMPIANTO EOLICO DENOMINATO "CASTELLANETA 2" - IN CASTELLANETA

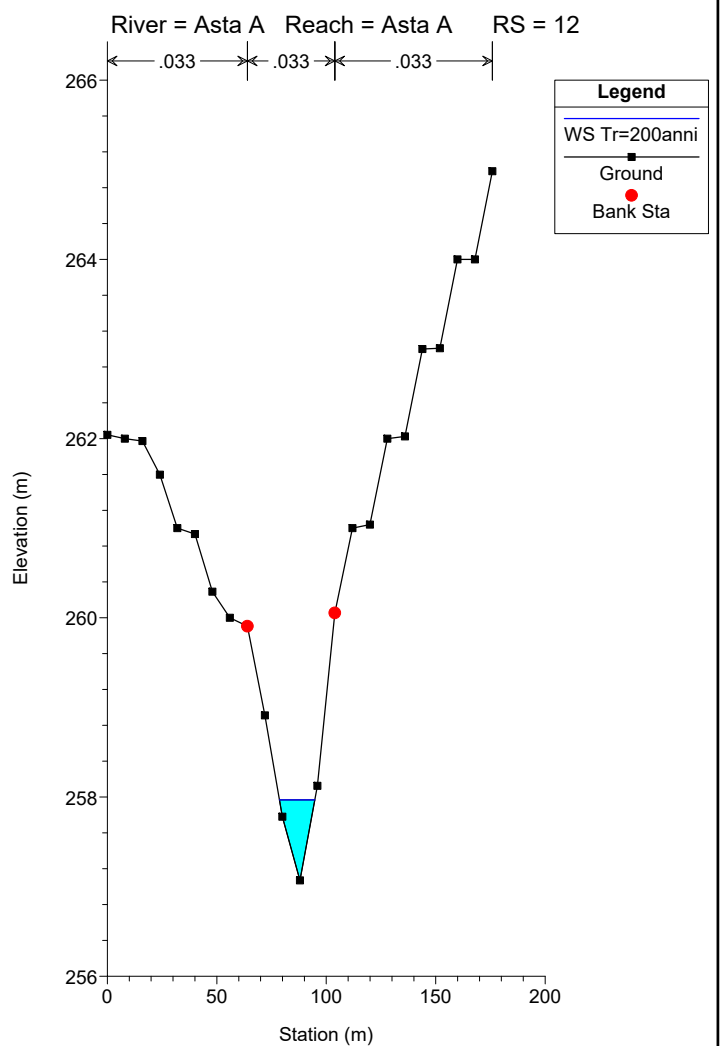
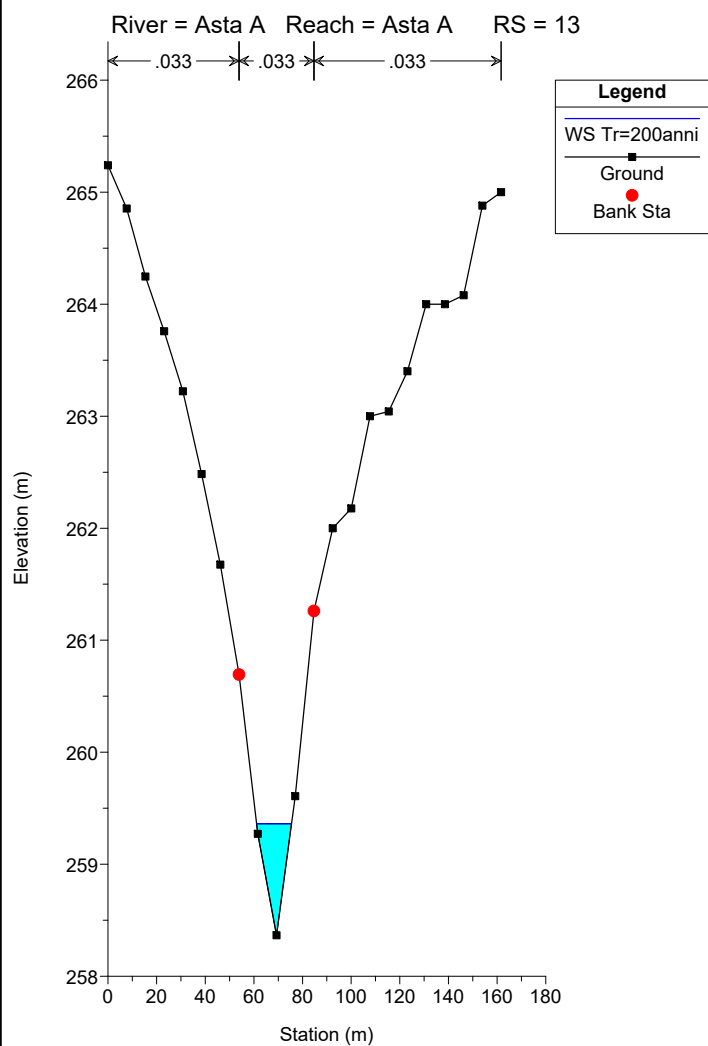
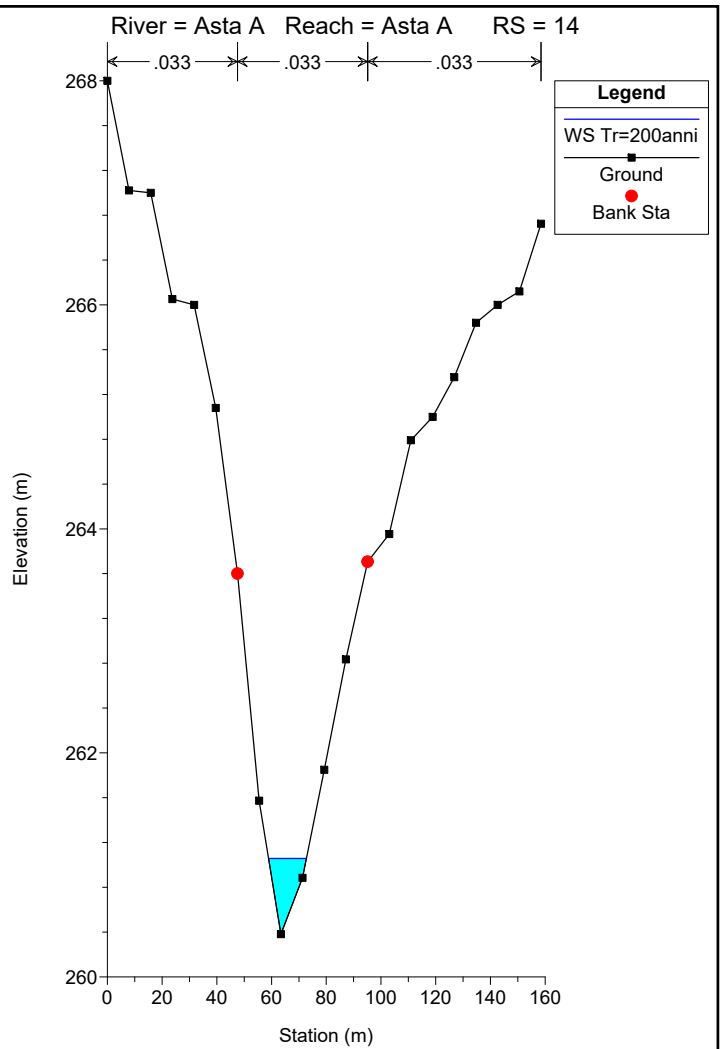
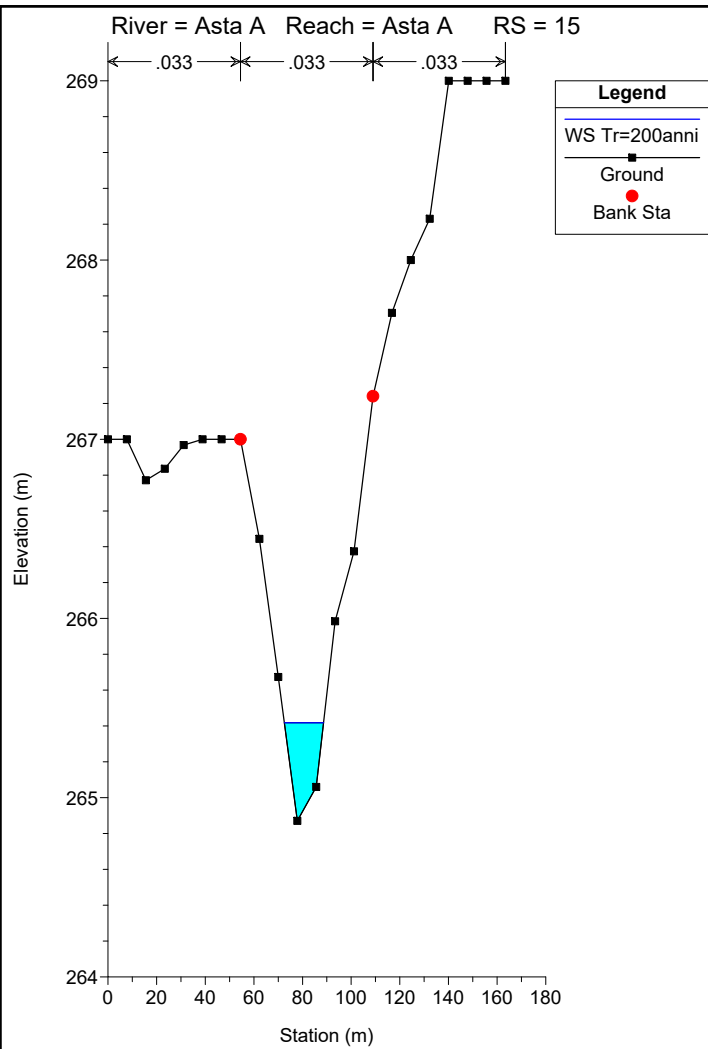
Titolo Allegato:
**INDIVIDUAZIONE AREE
INONDABILI DUECENTENNALI**

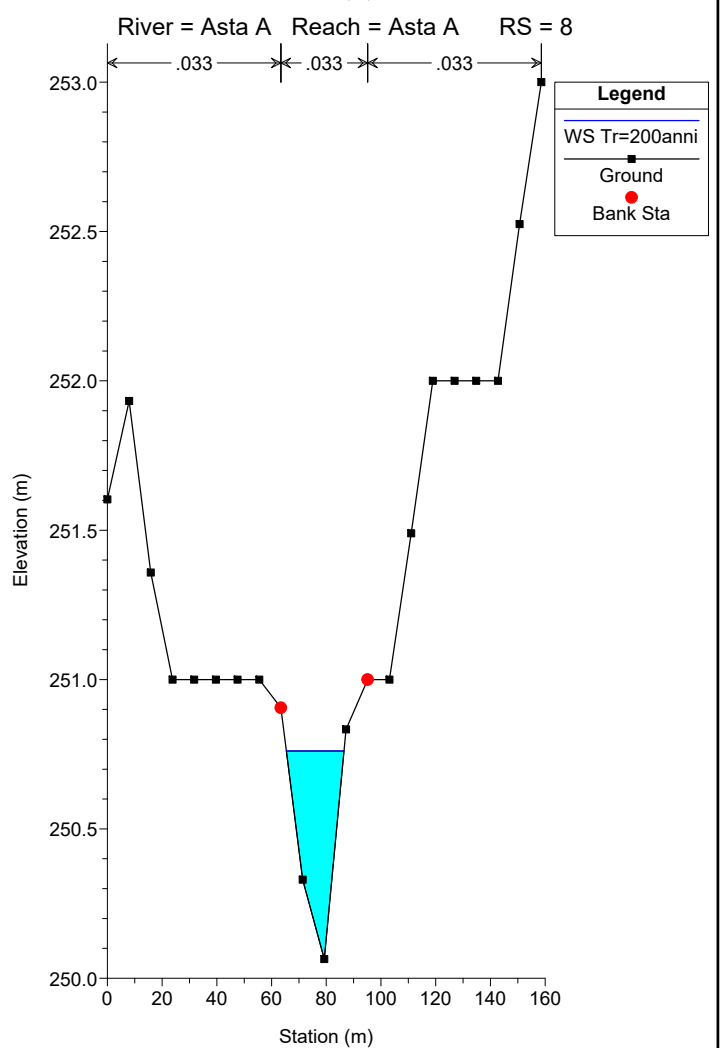
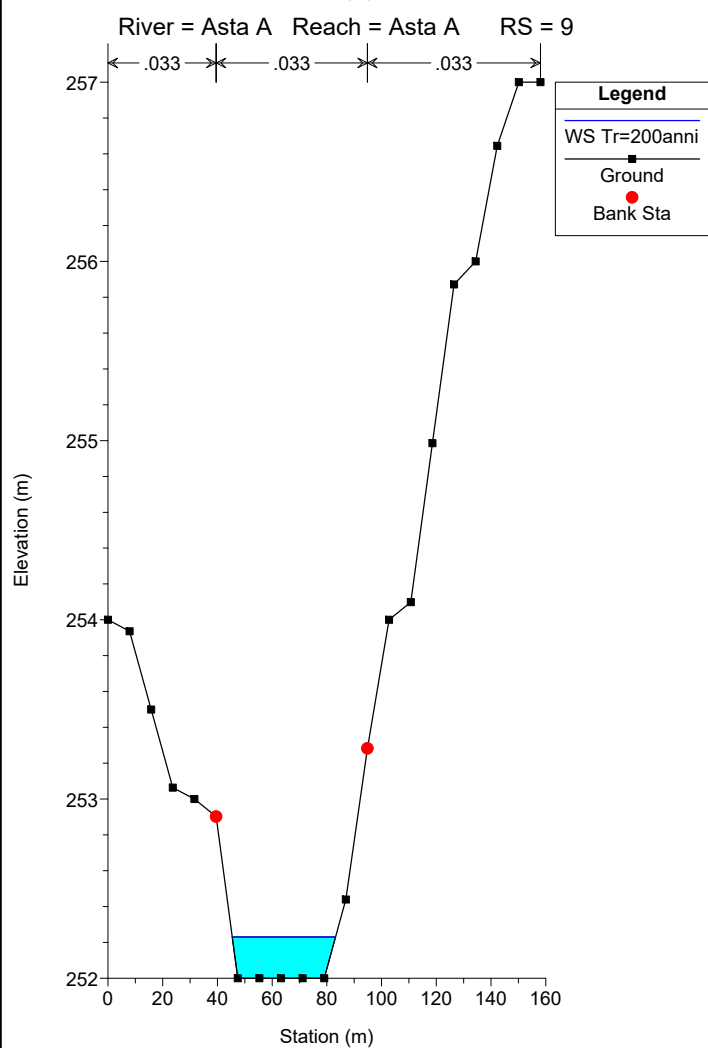
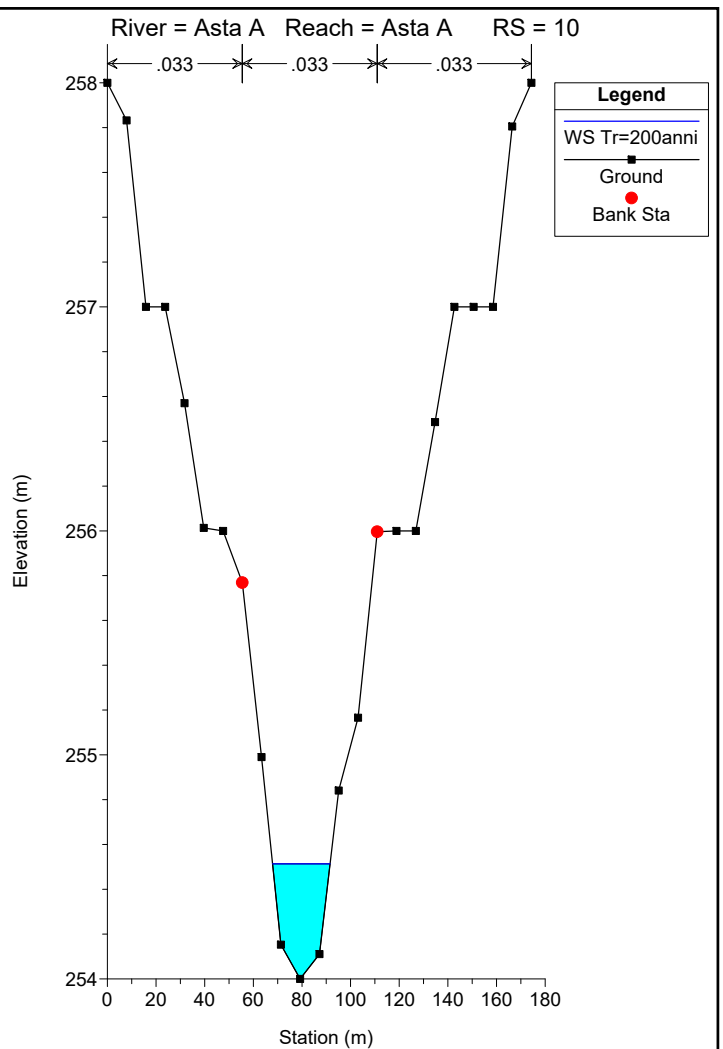
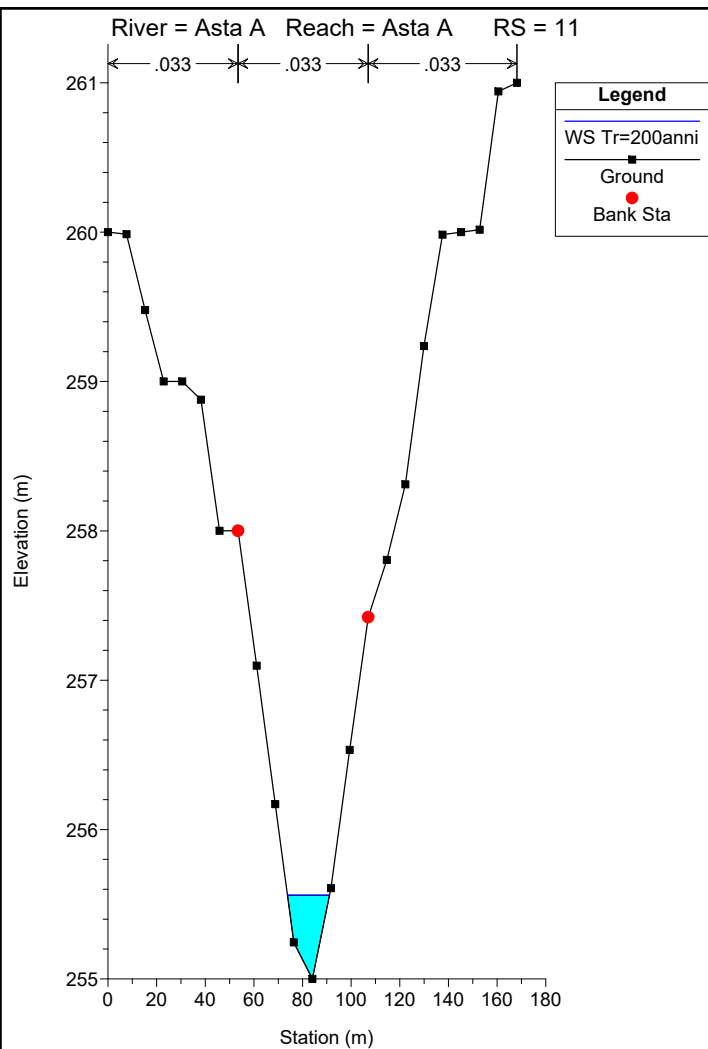
| | |
|------------|--------------------|
| Data: | AGOSTO 2023 |
| Scala: | 1:20.000 |
| Elaborato: | B.4 |

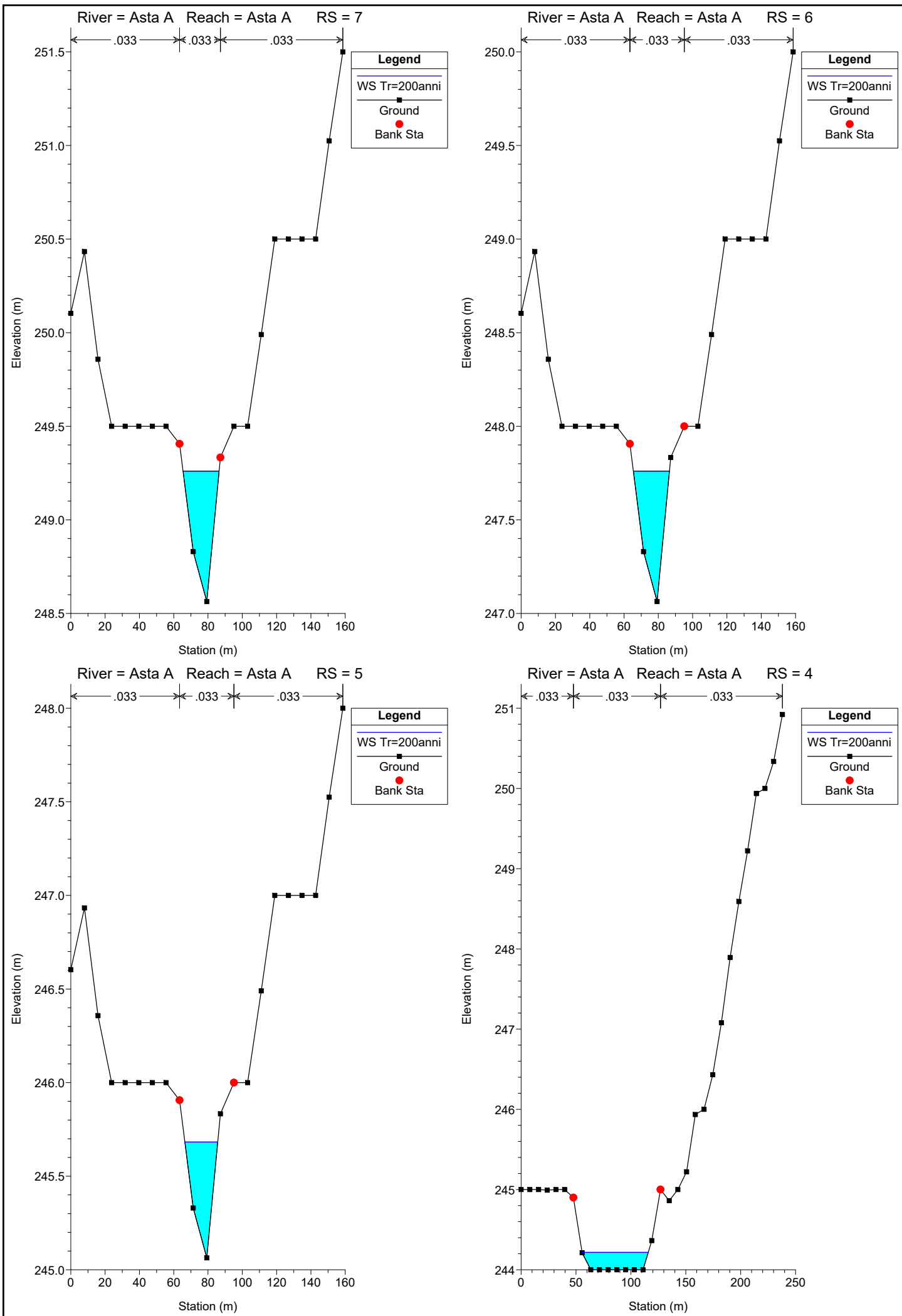
QUADERNO DELLE SEZIONI

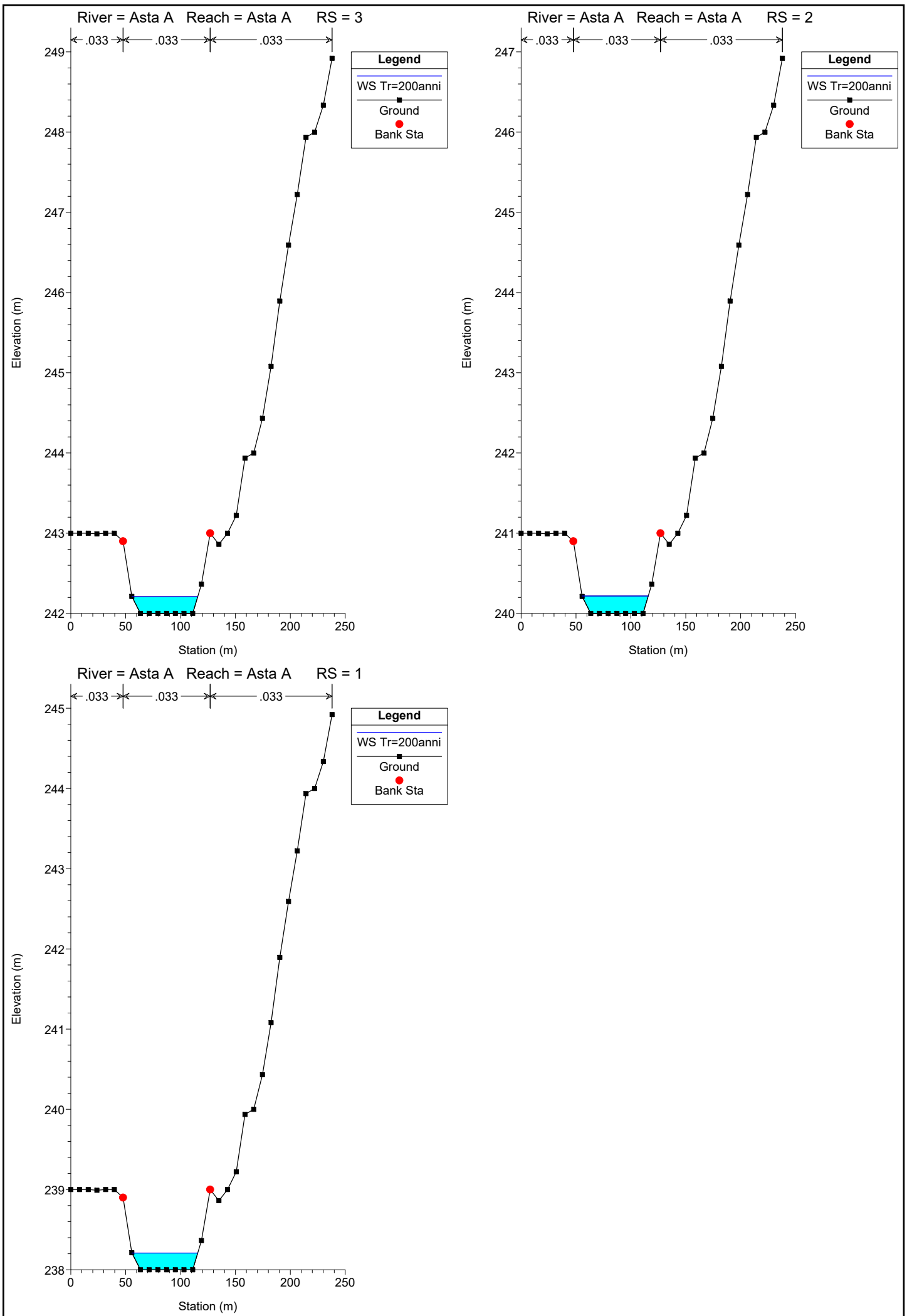


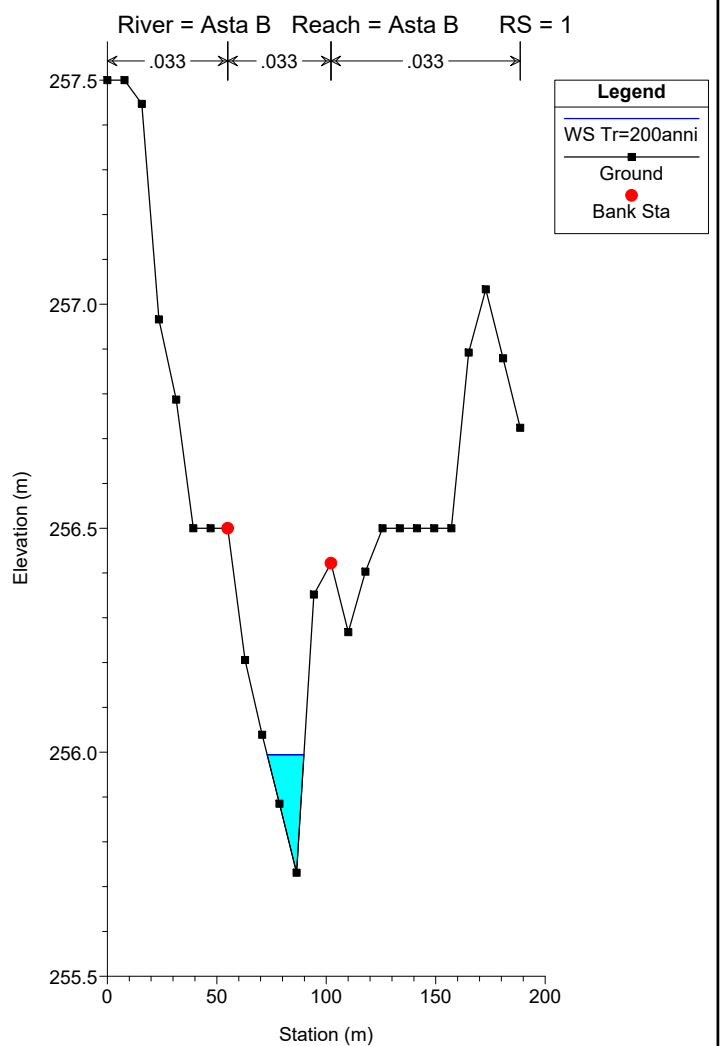
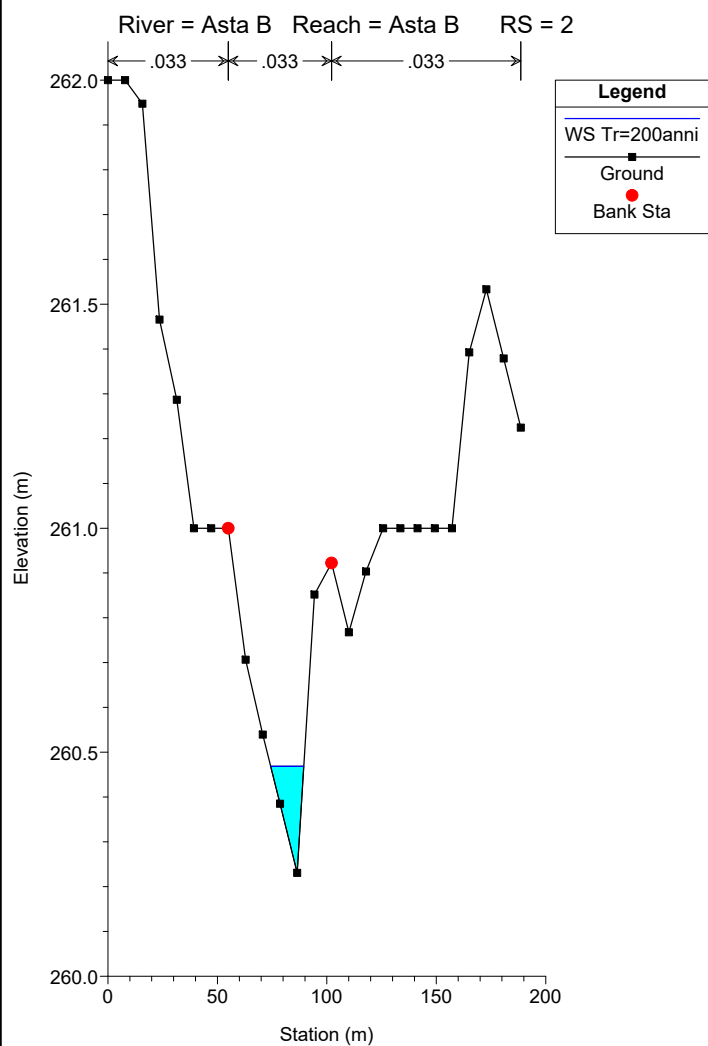
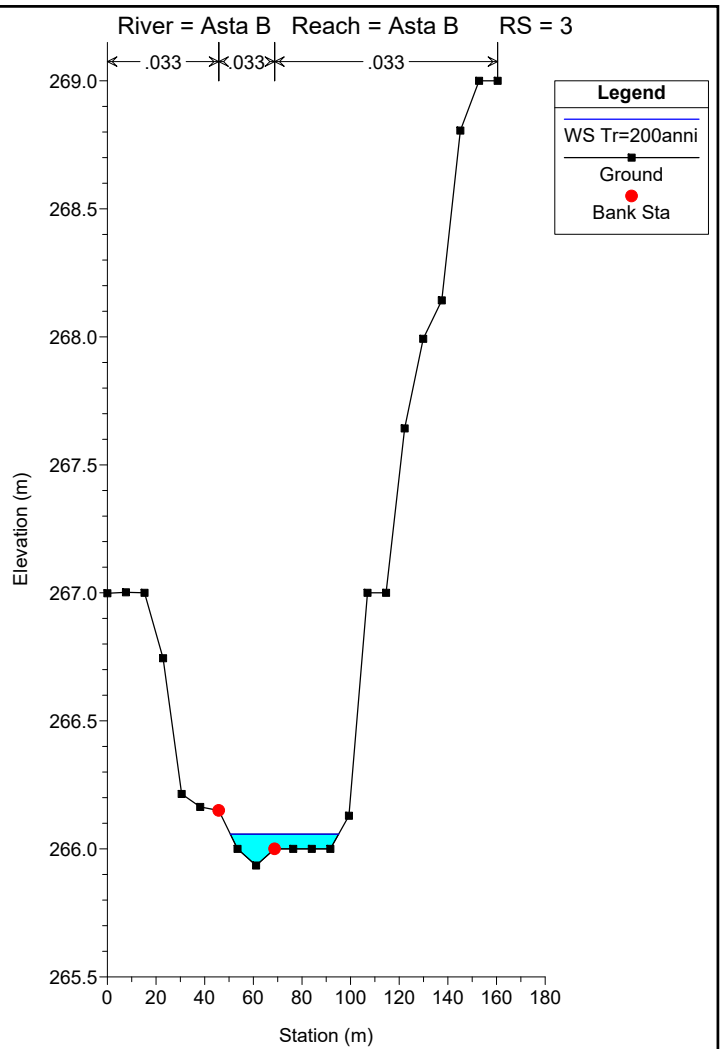
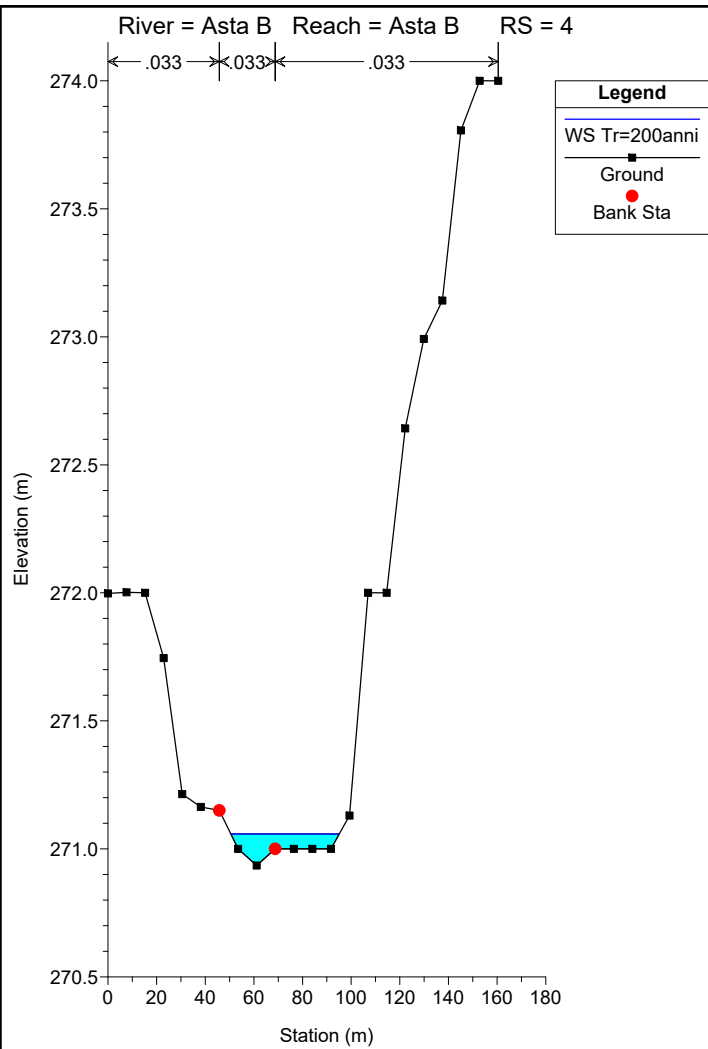


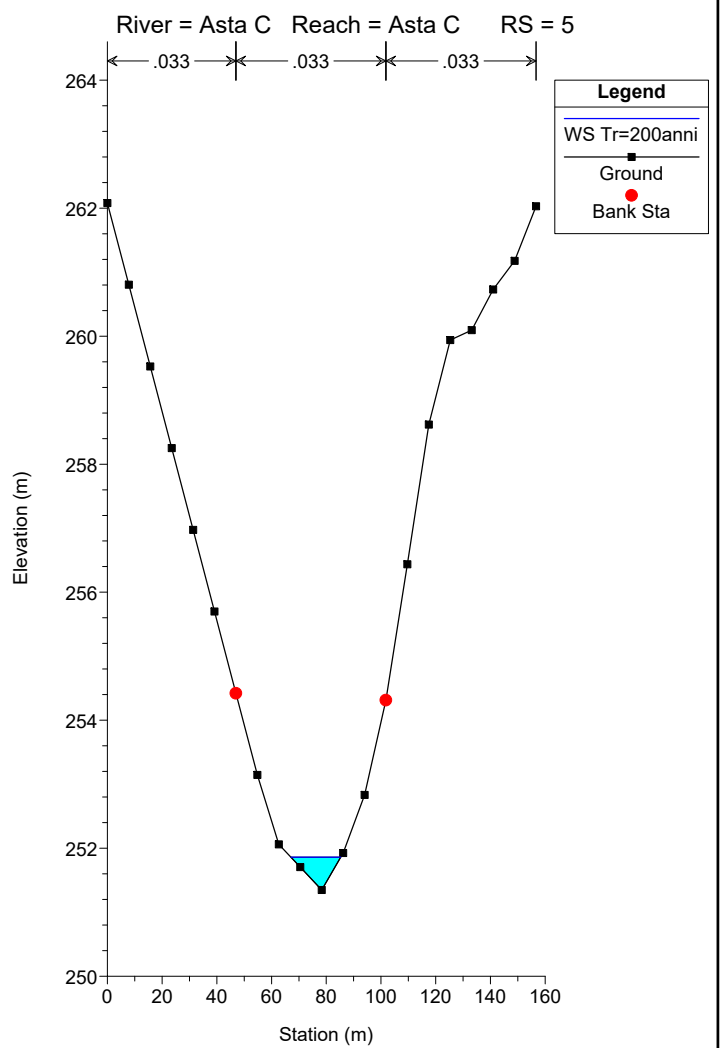
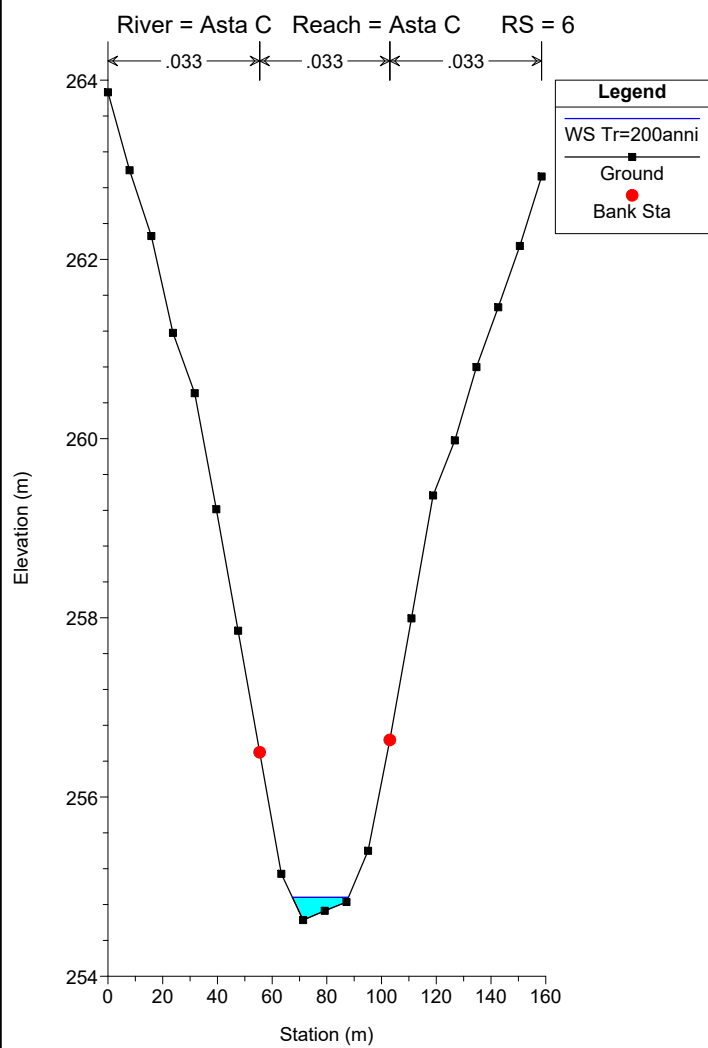
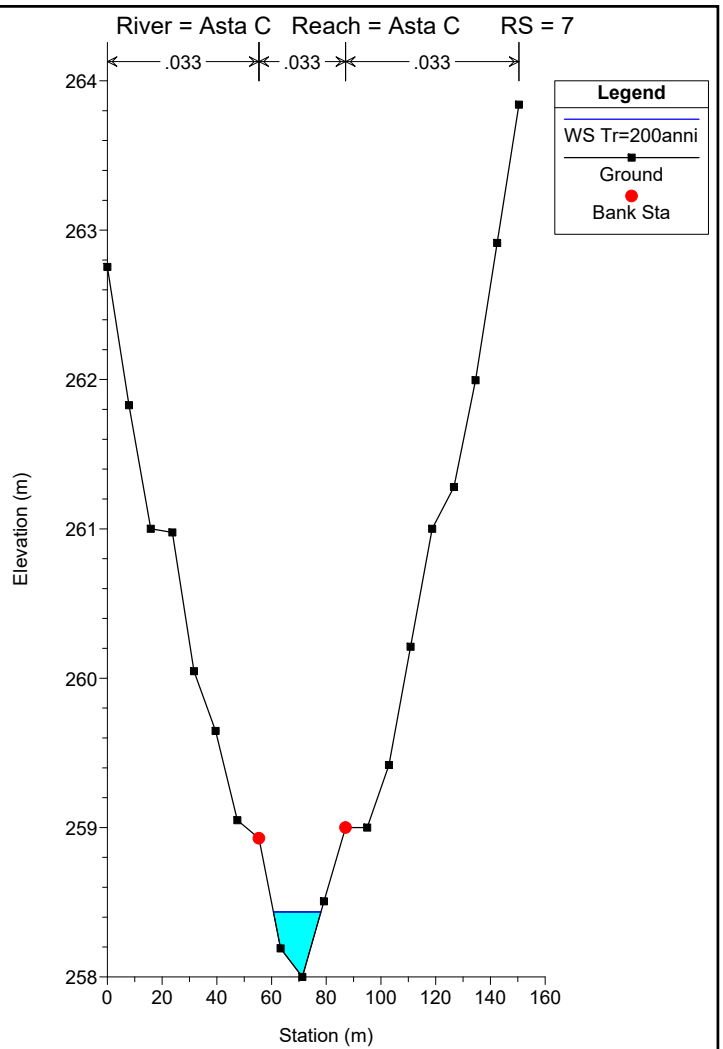
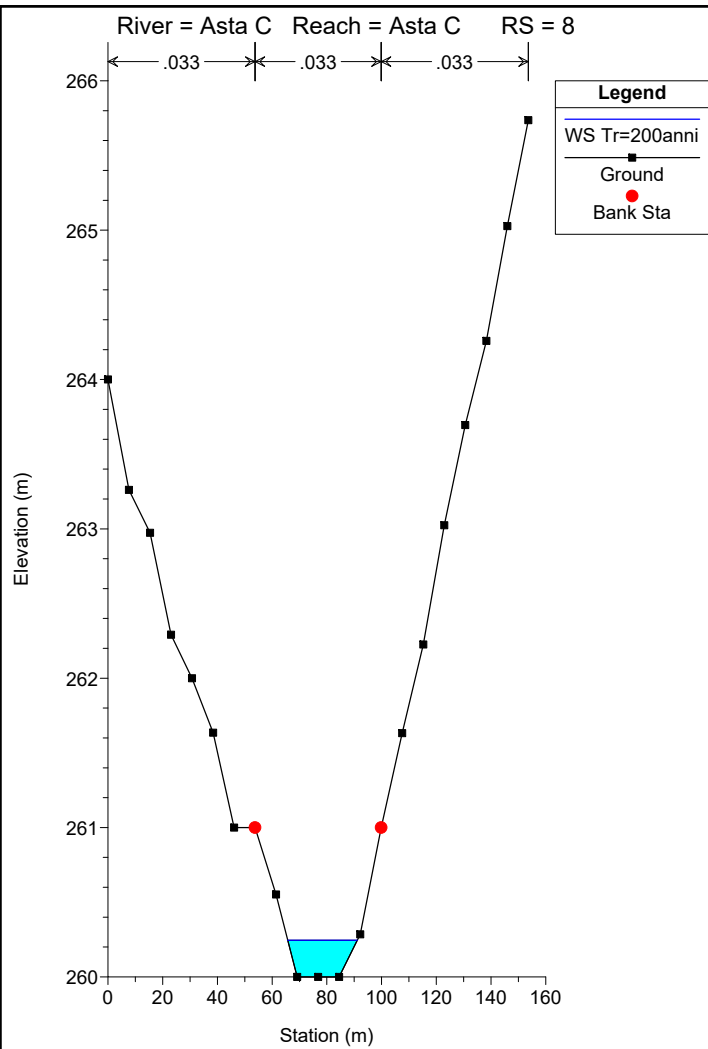


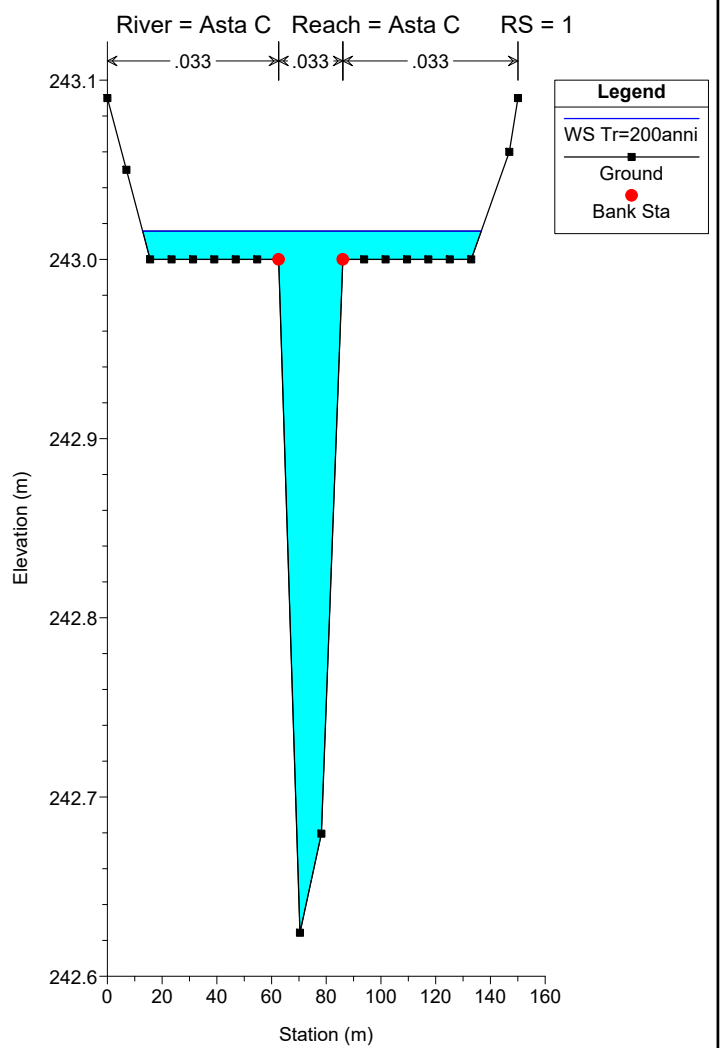
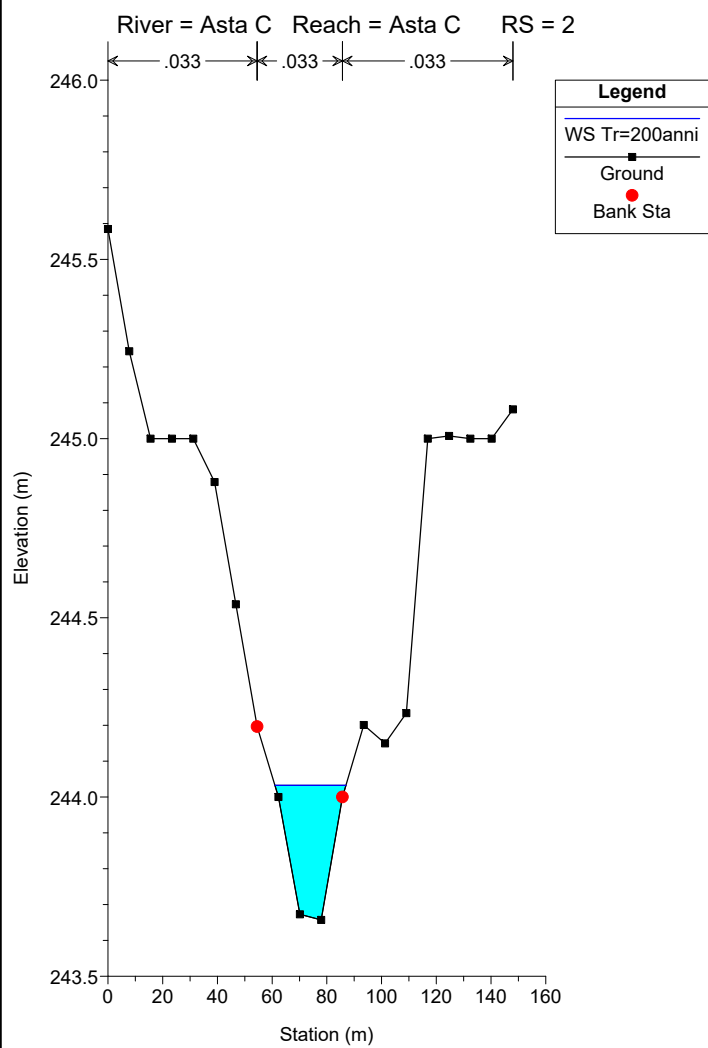
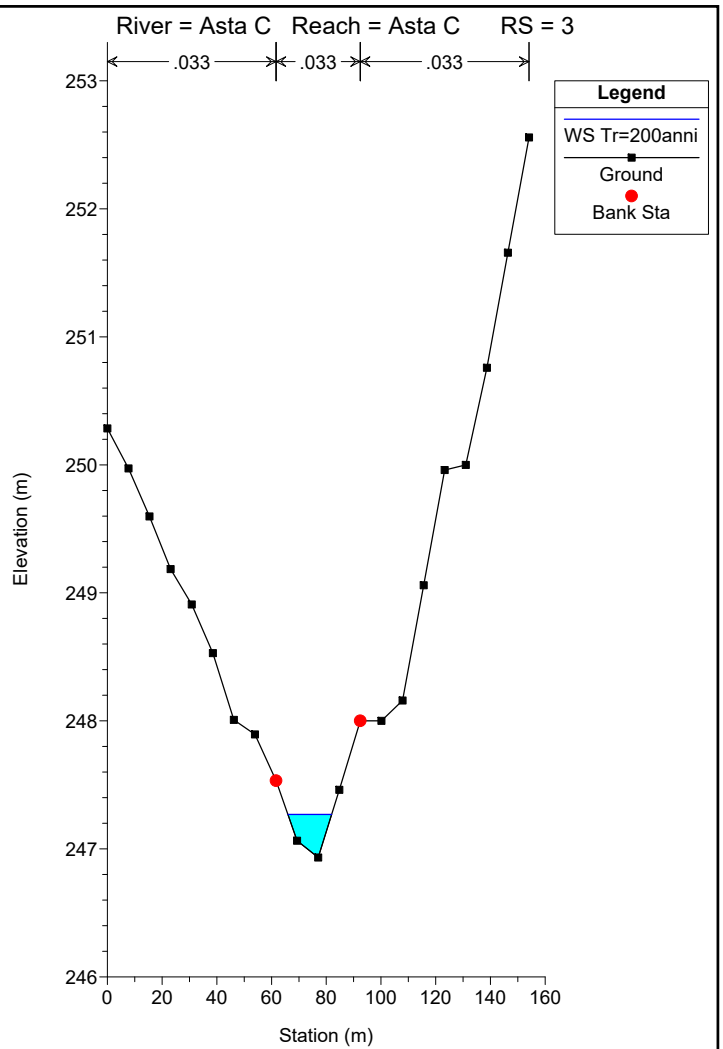
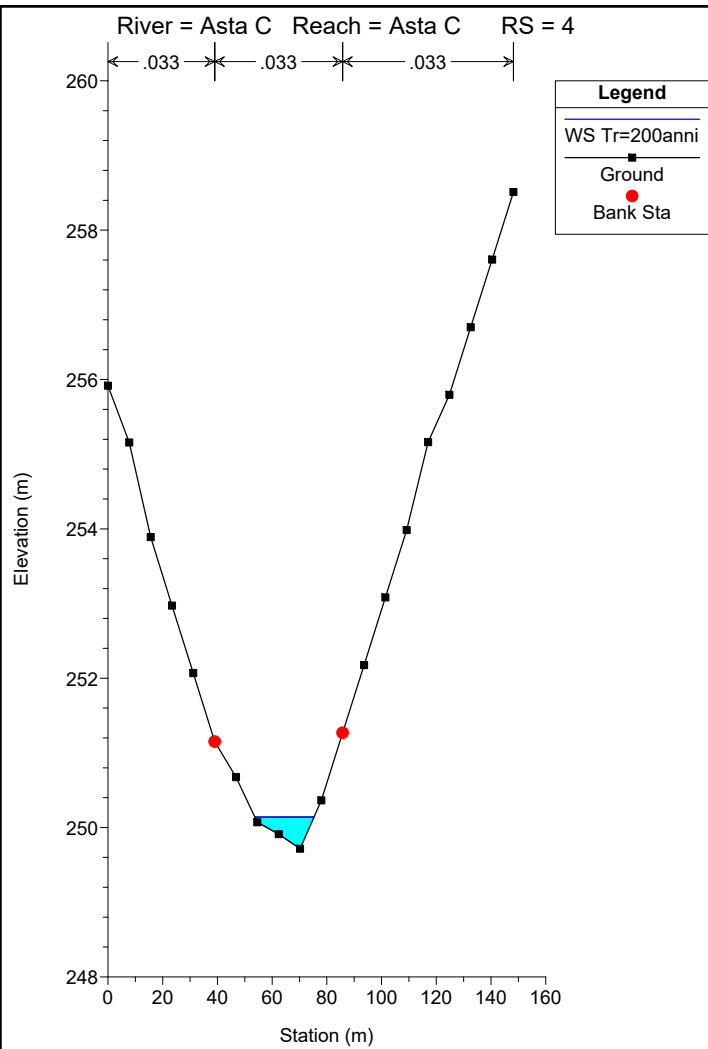


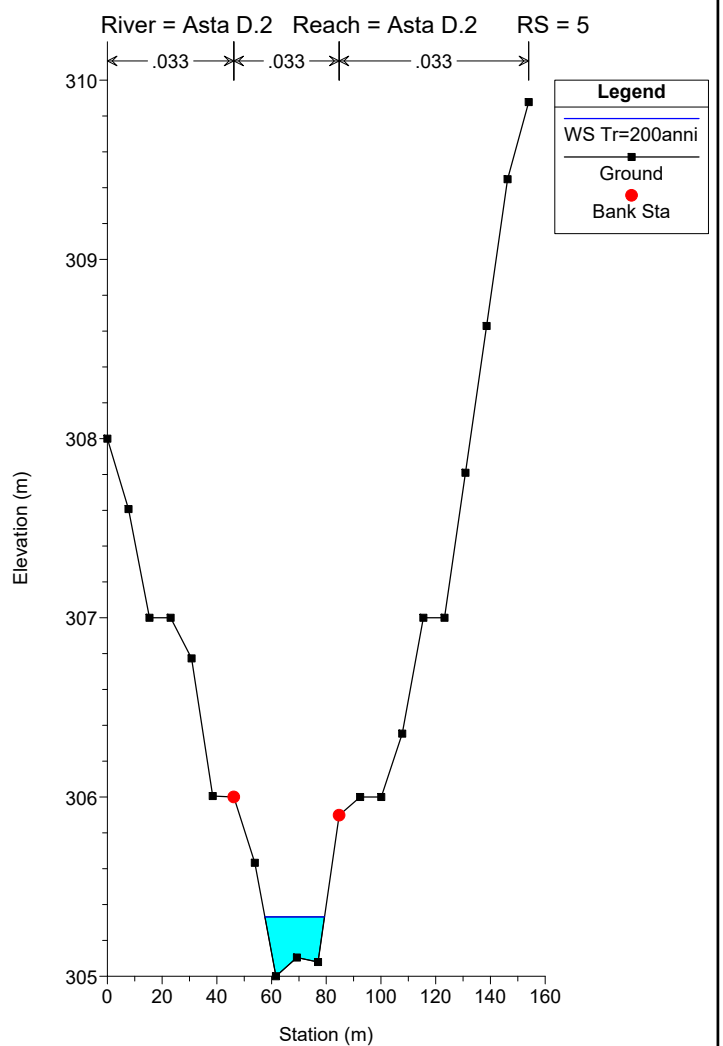
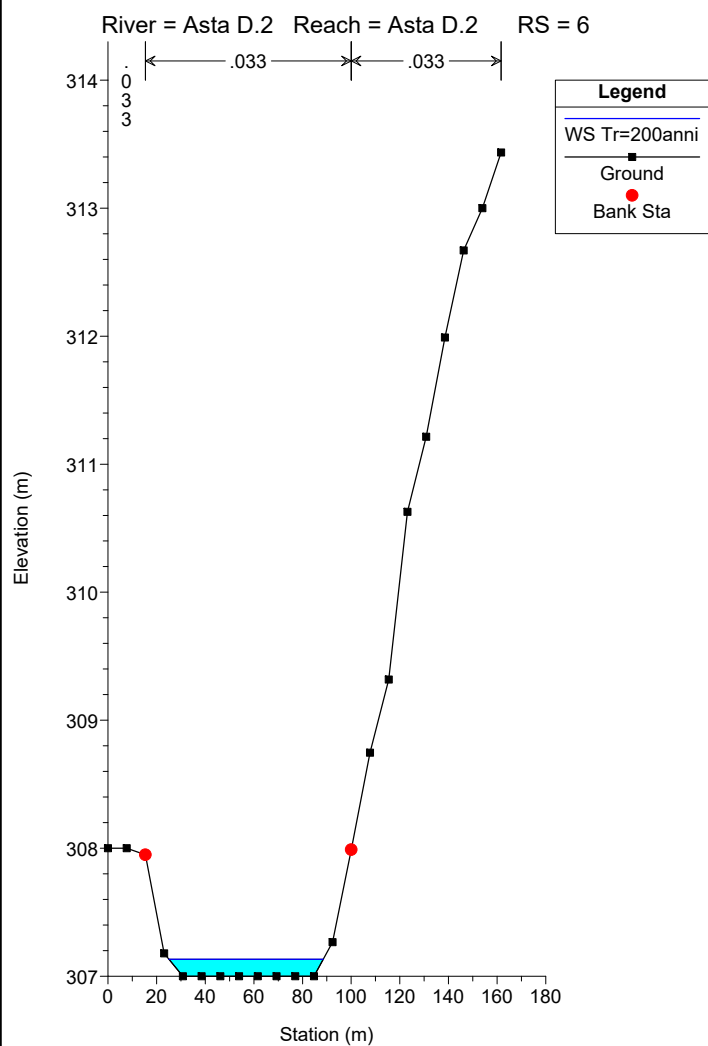
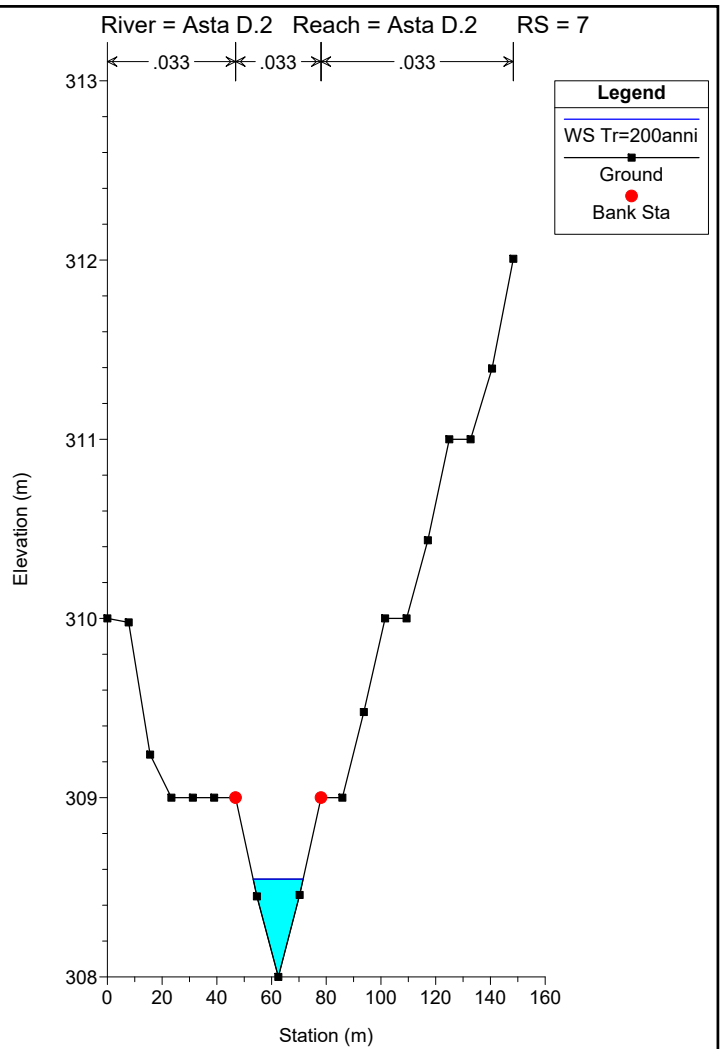
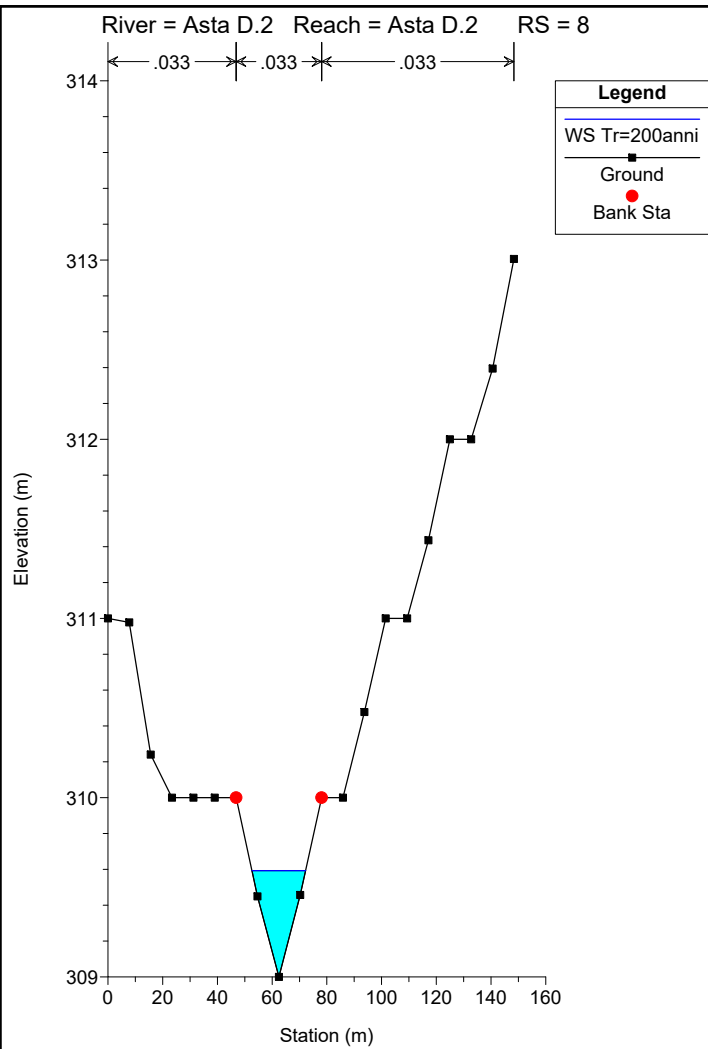


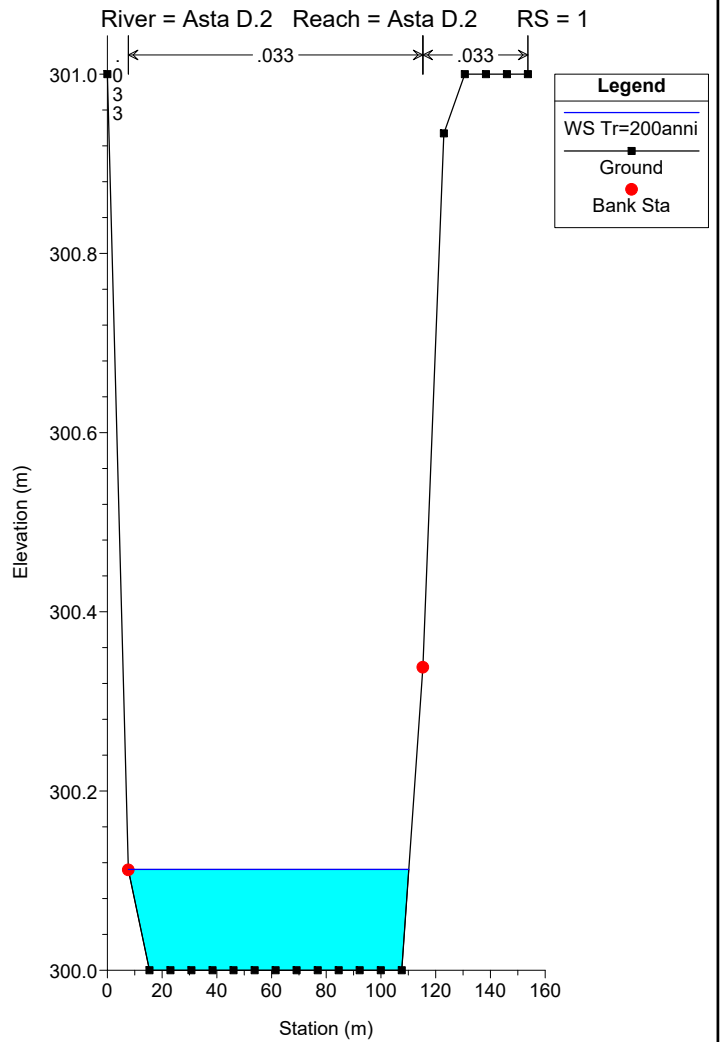
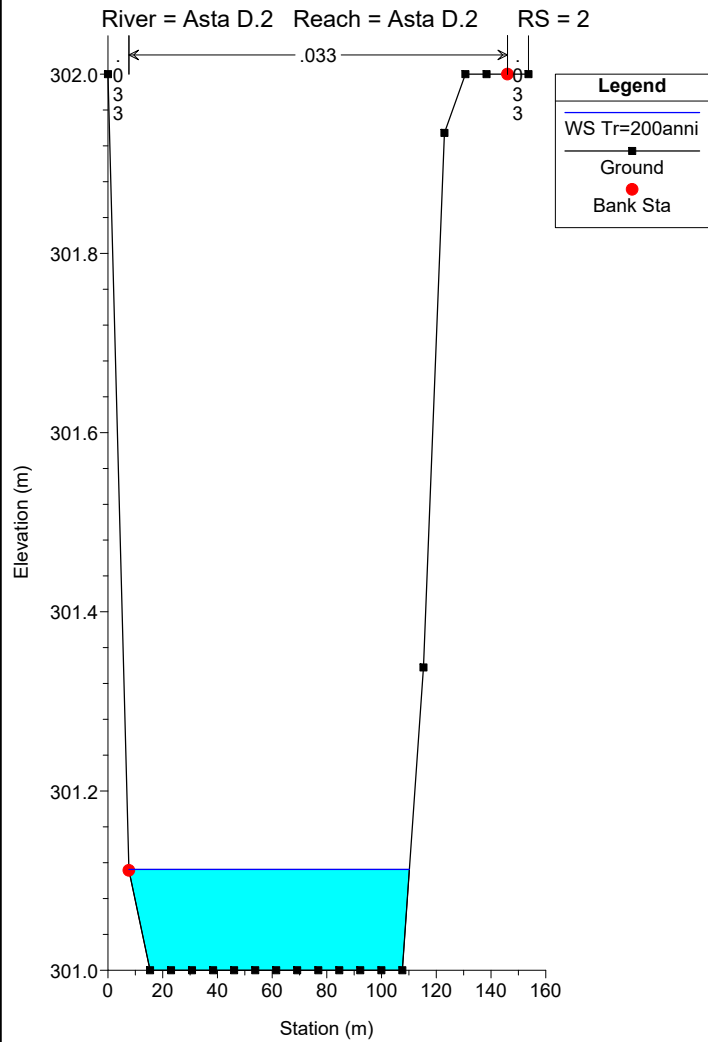
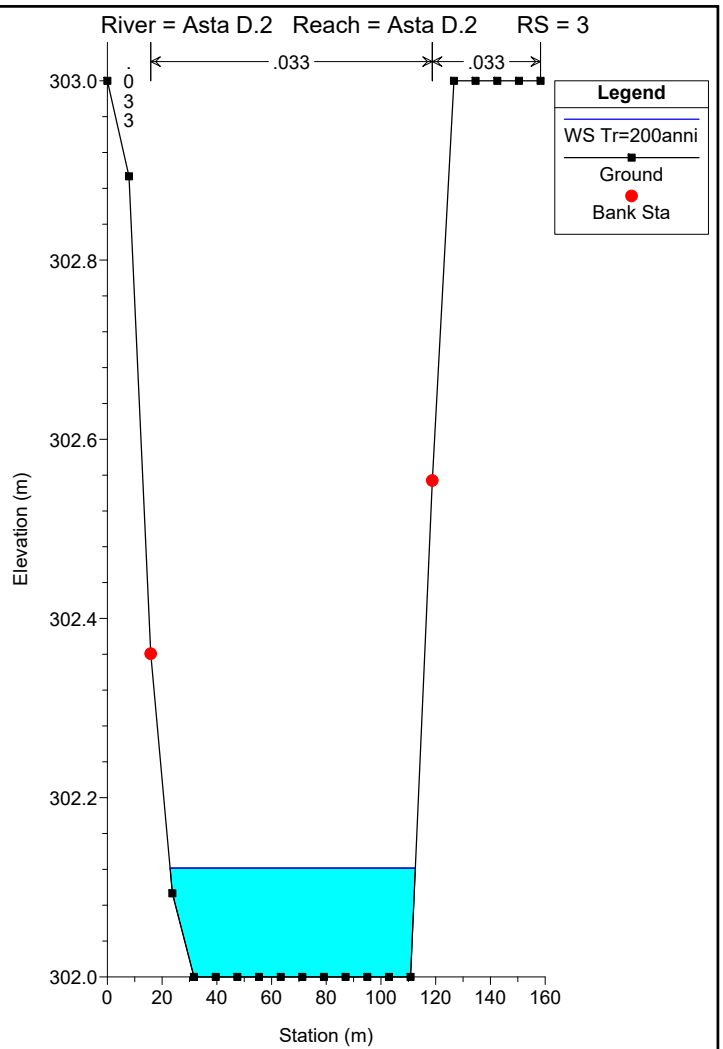
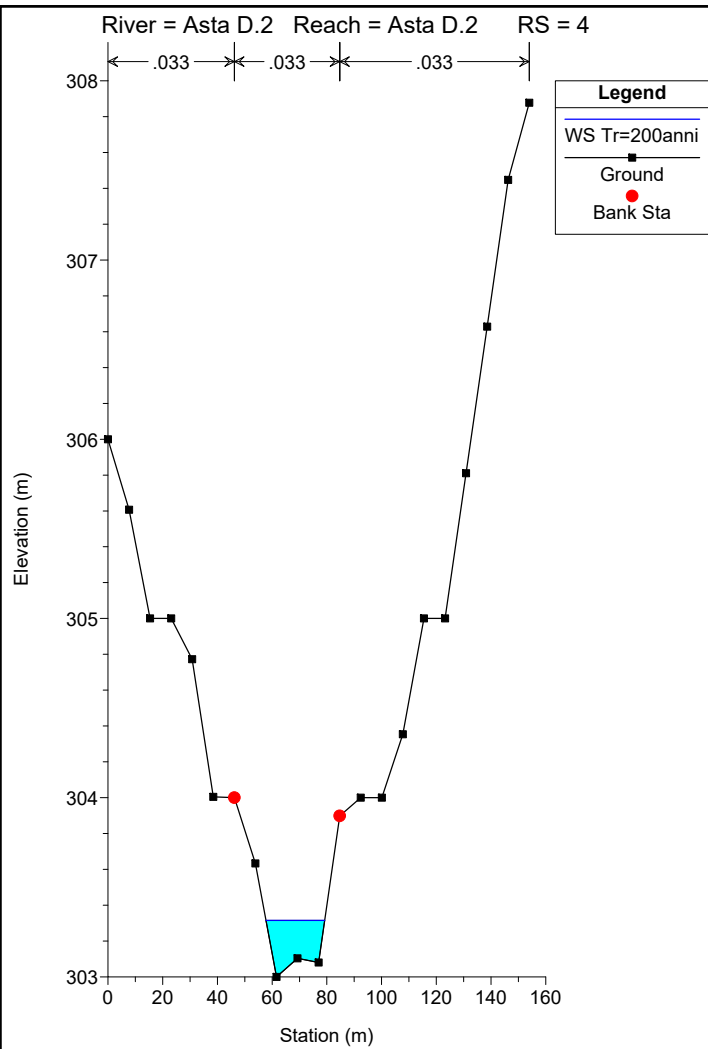


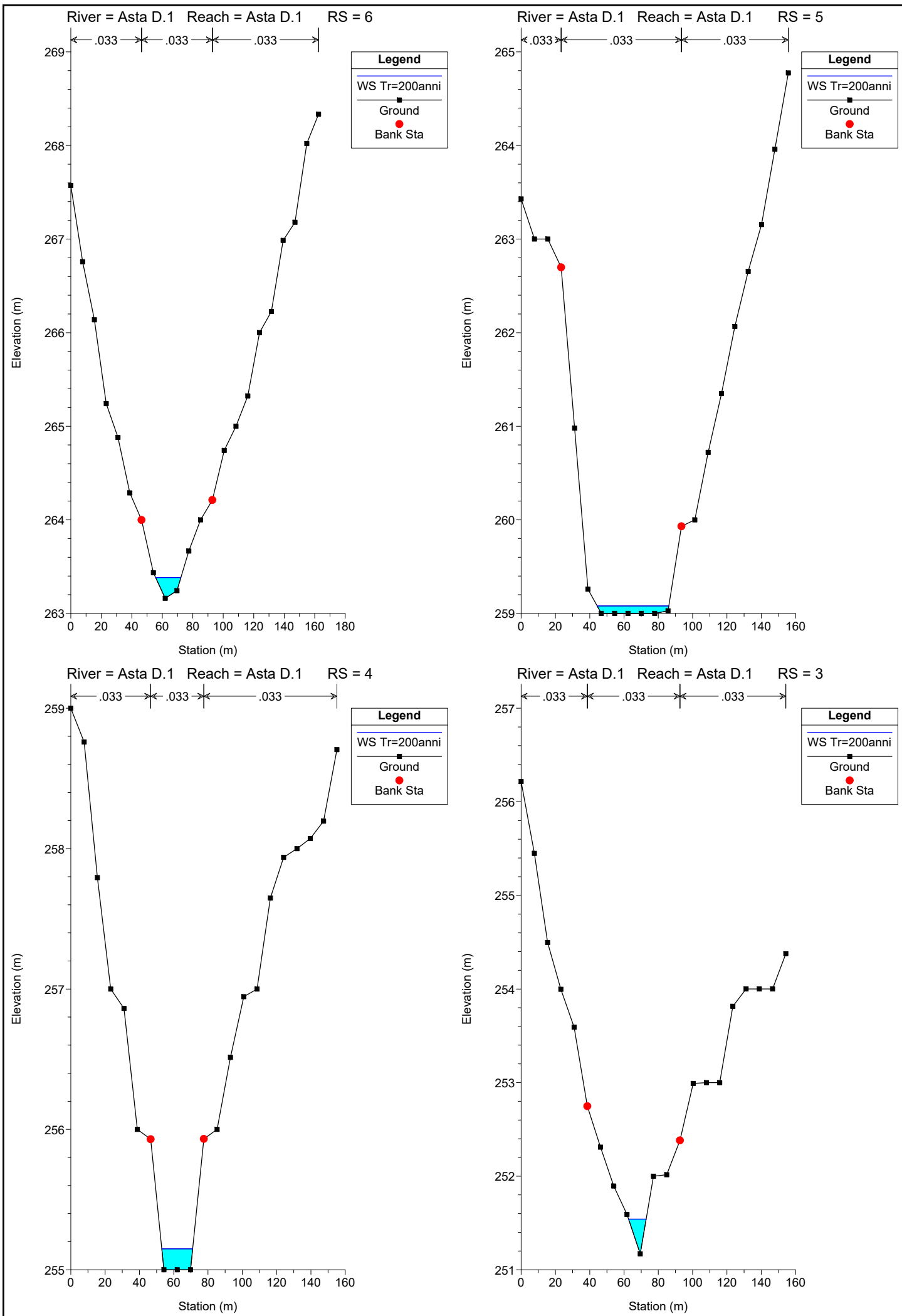


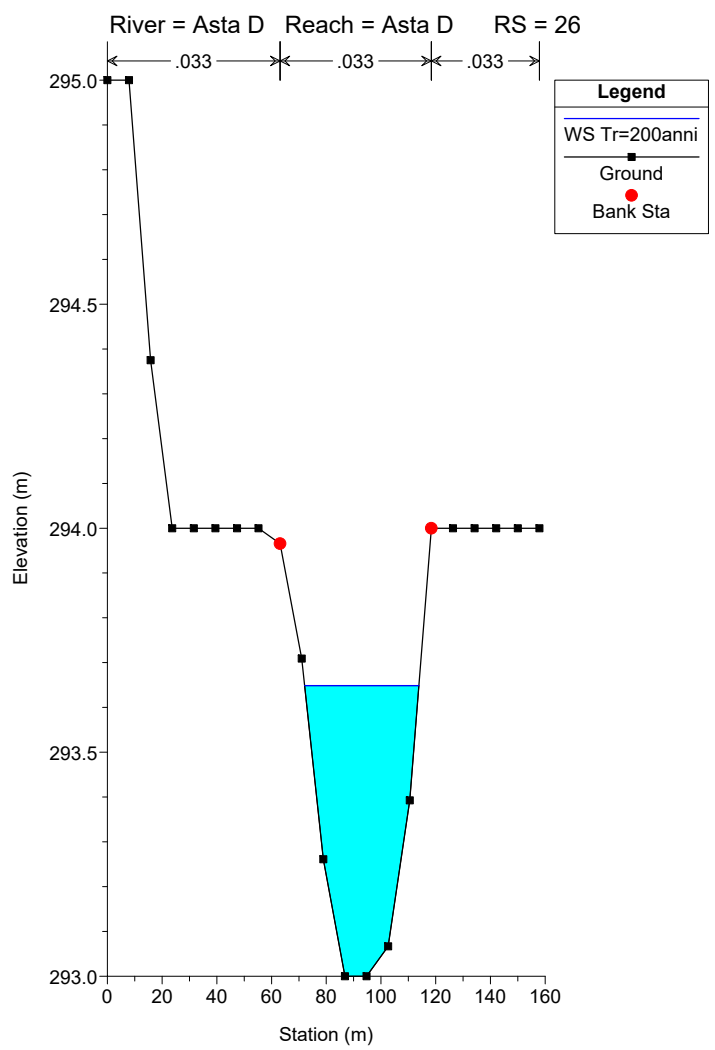
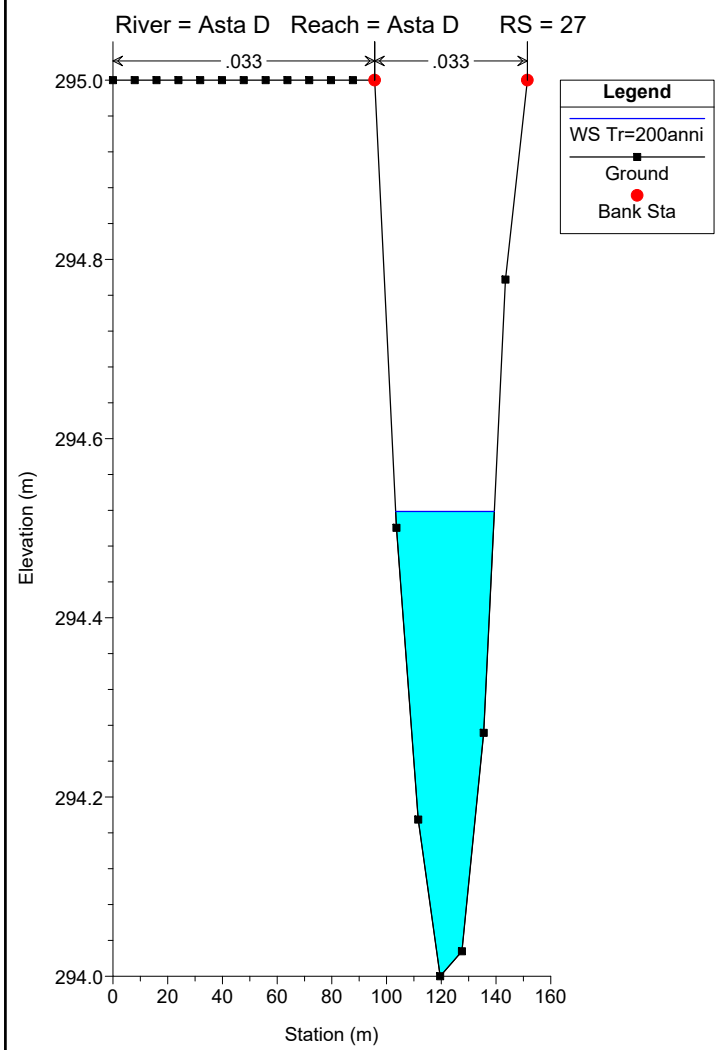
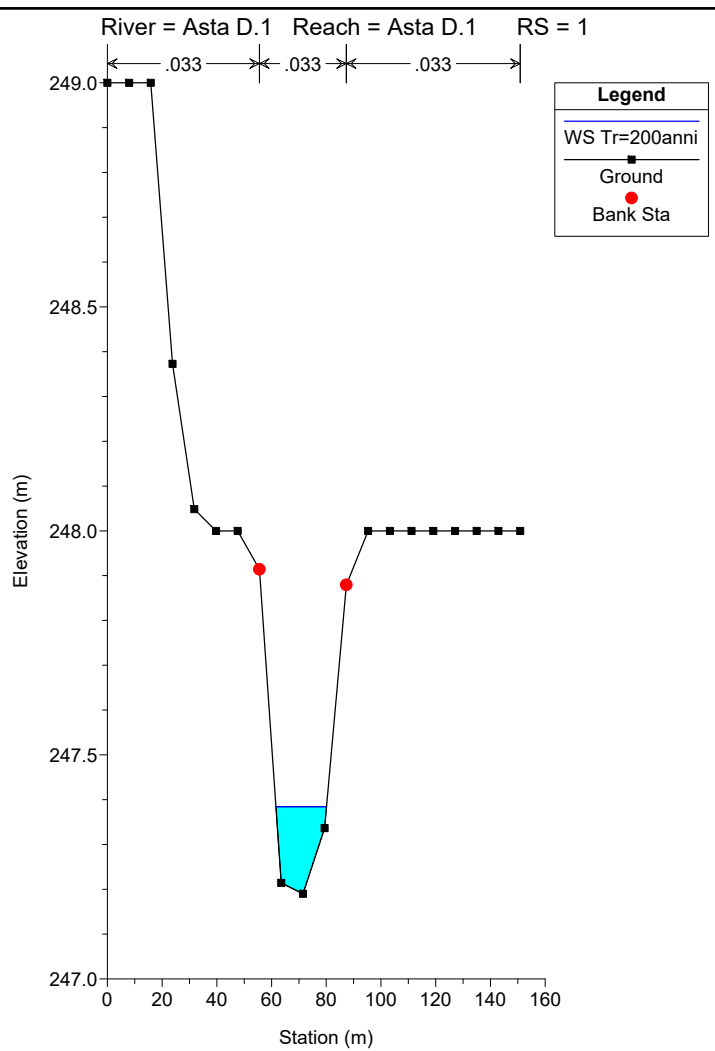
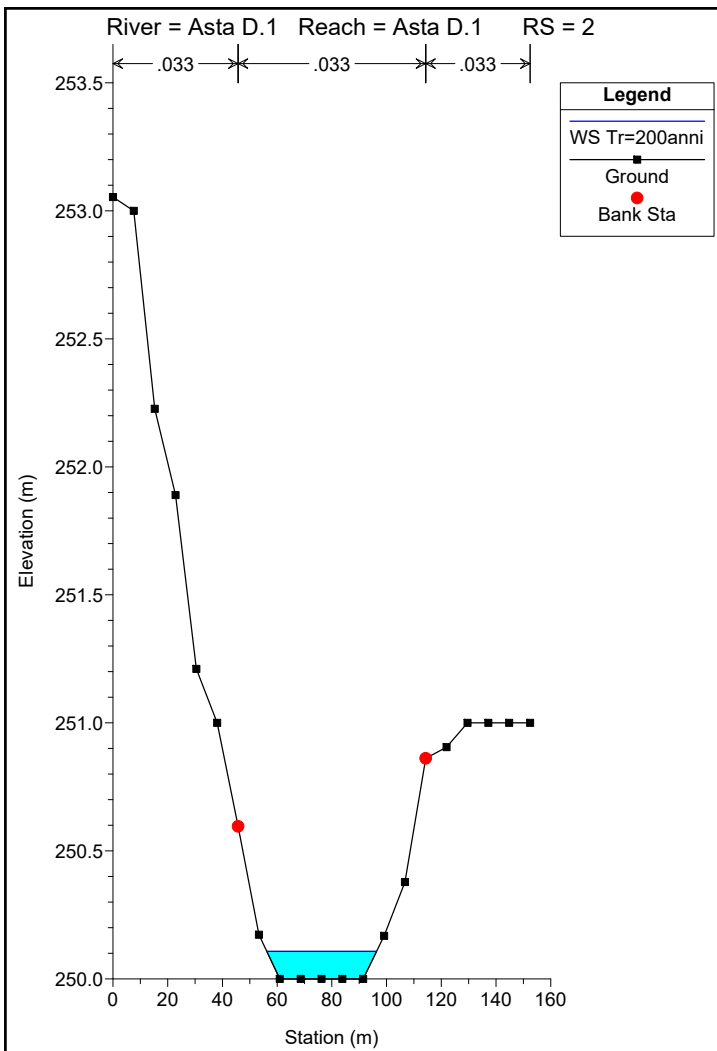


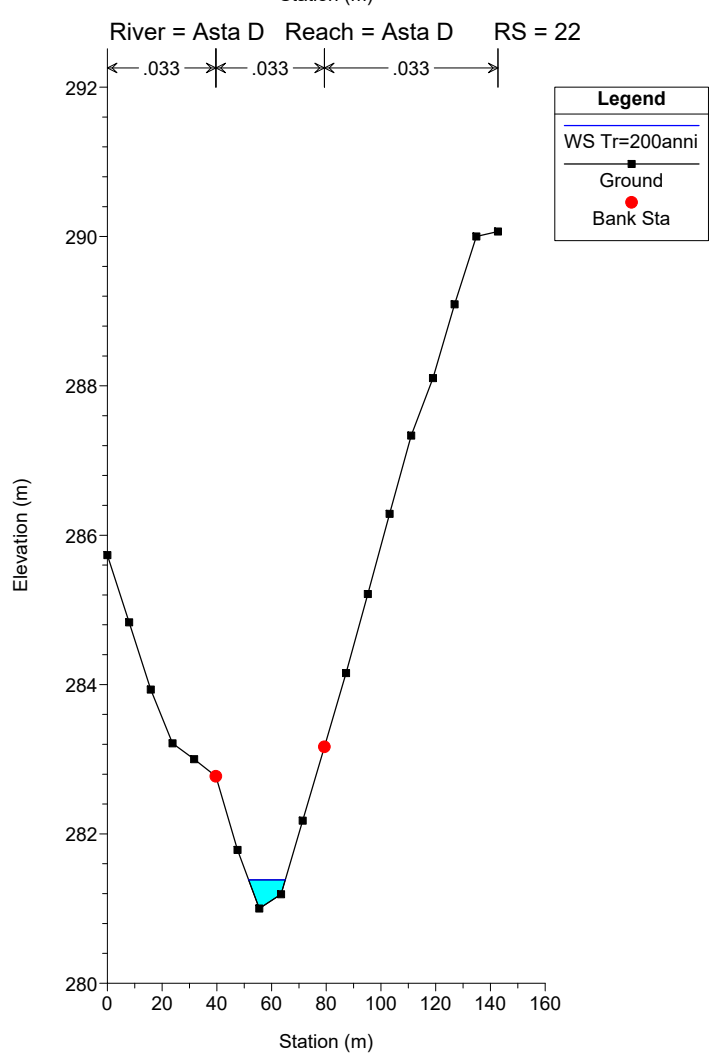
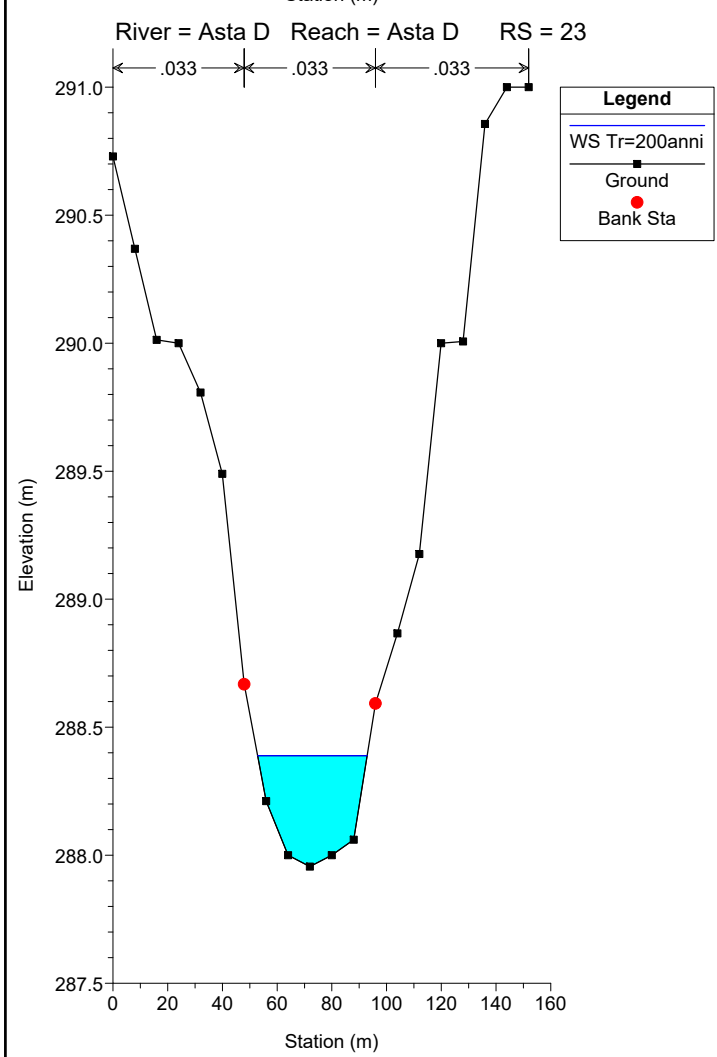
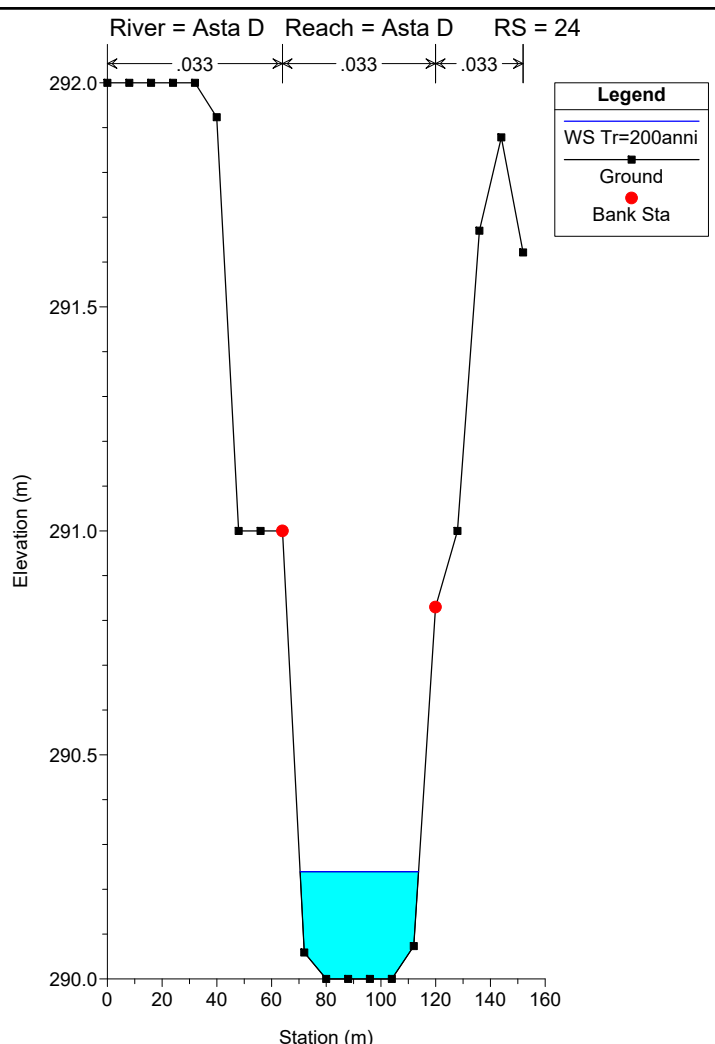
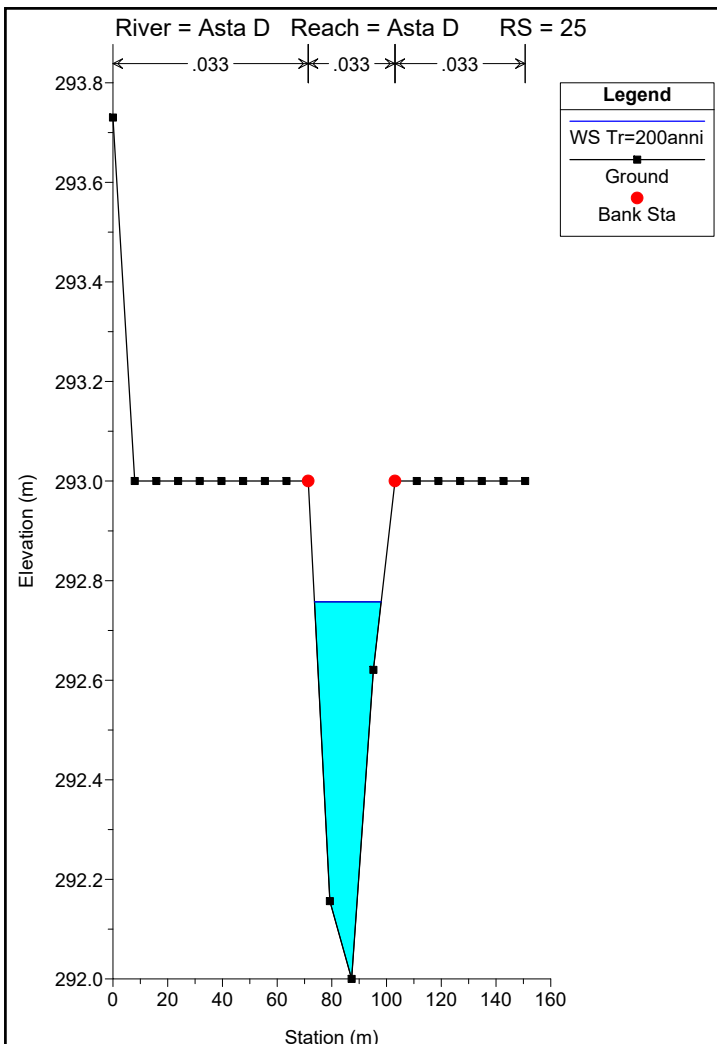


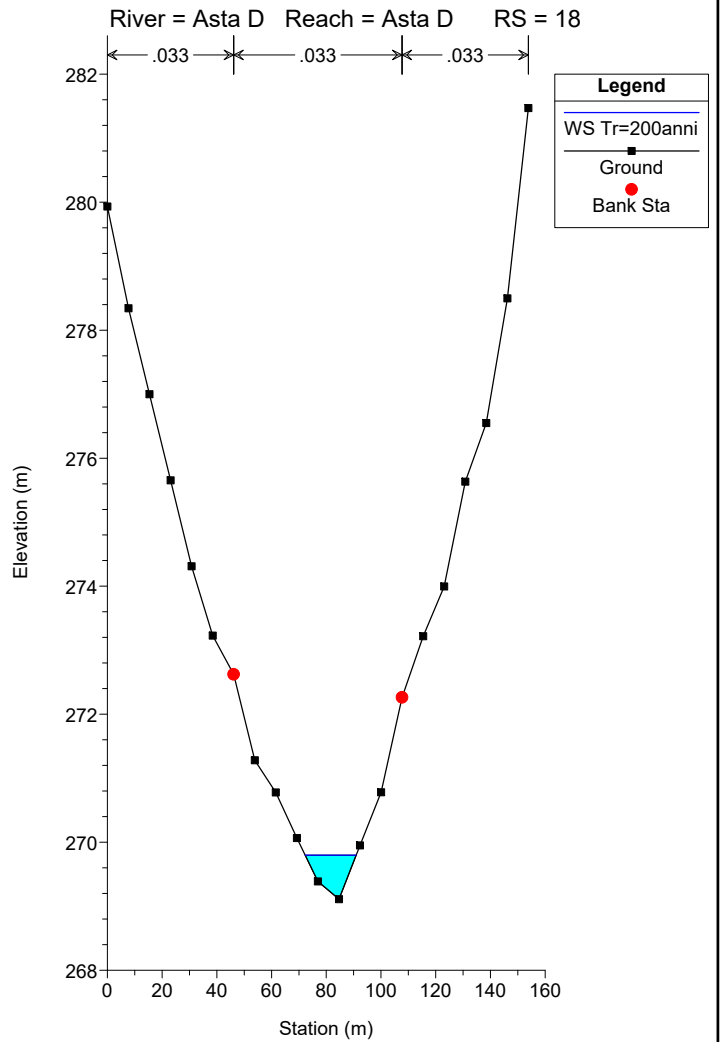
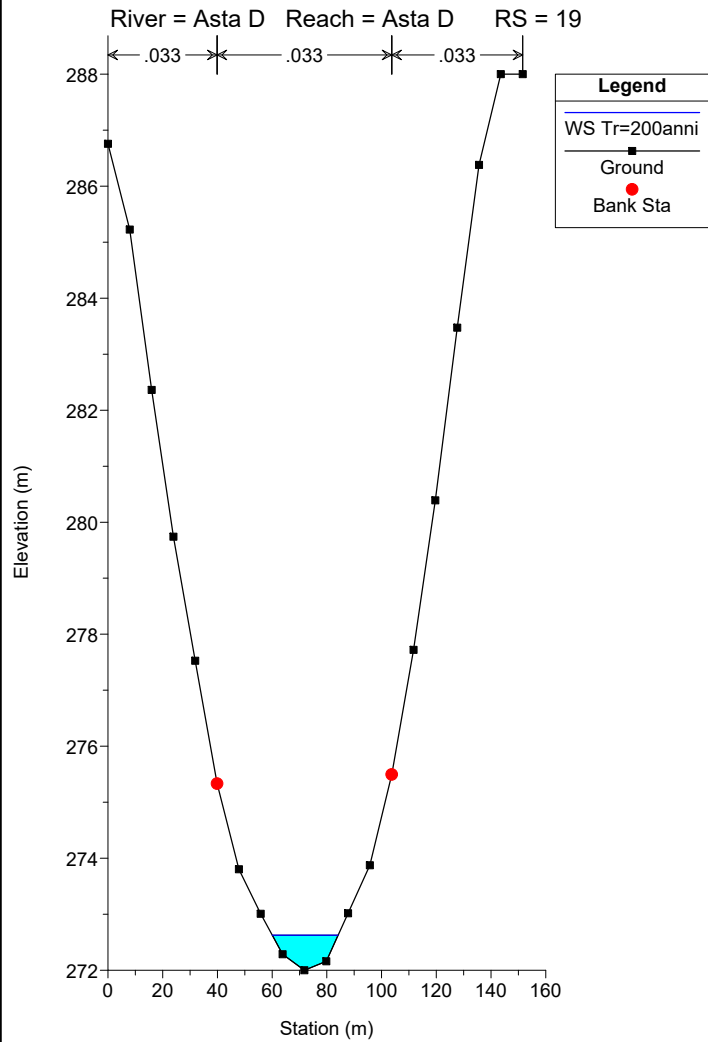
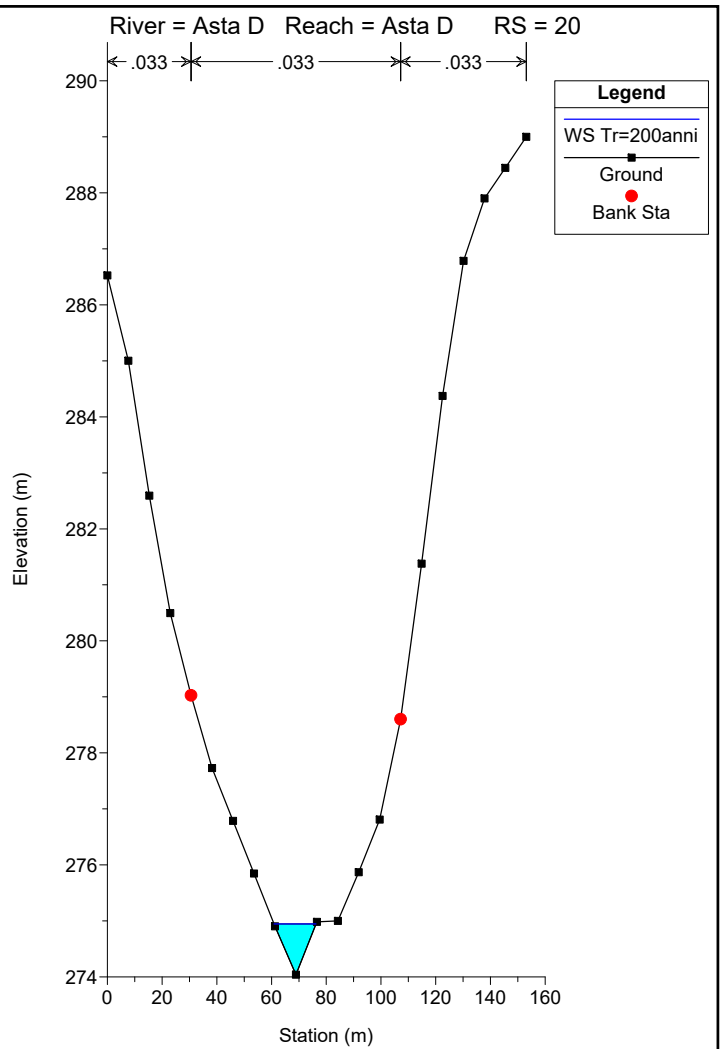
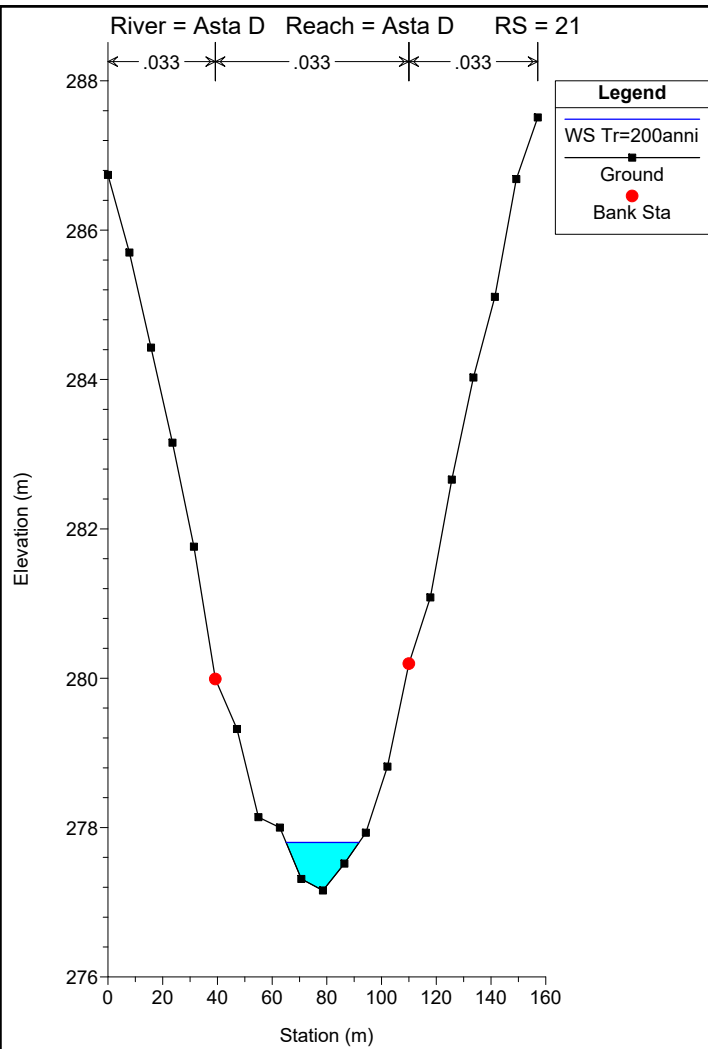


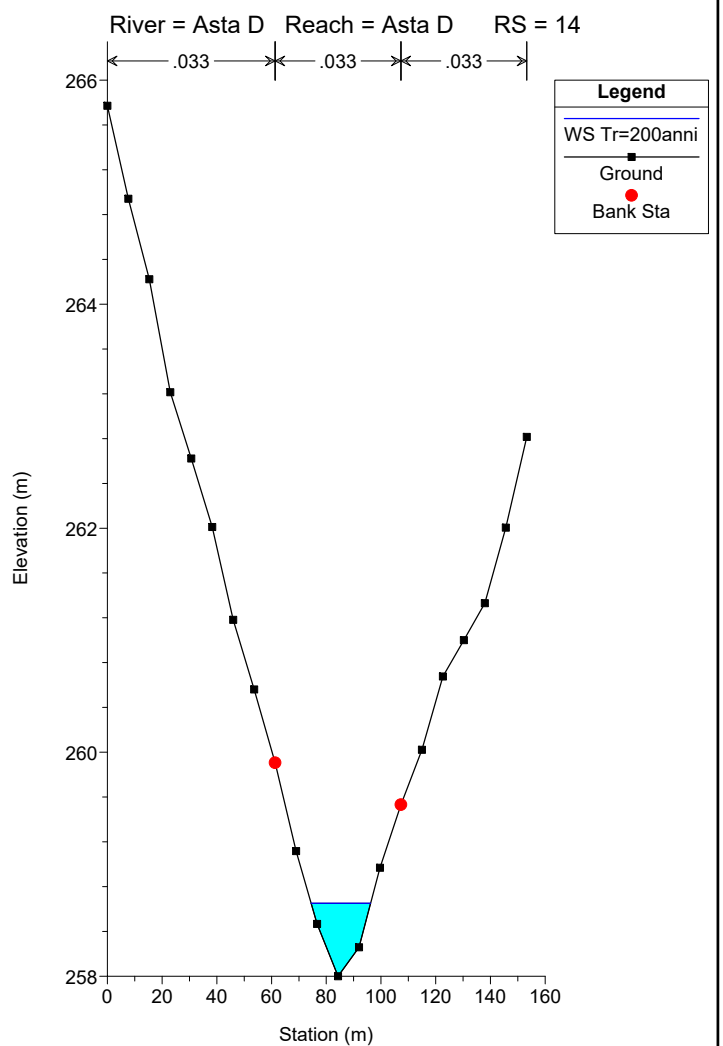
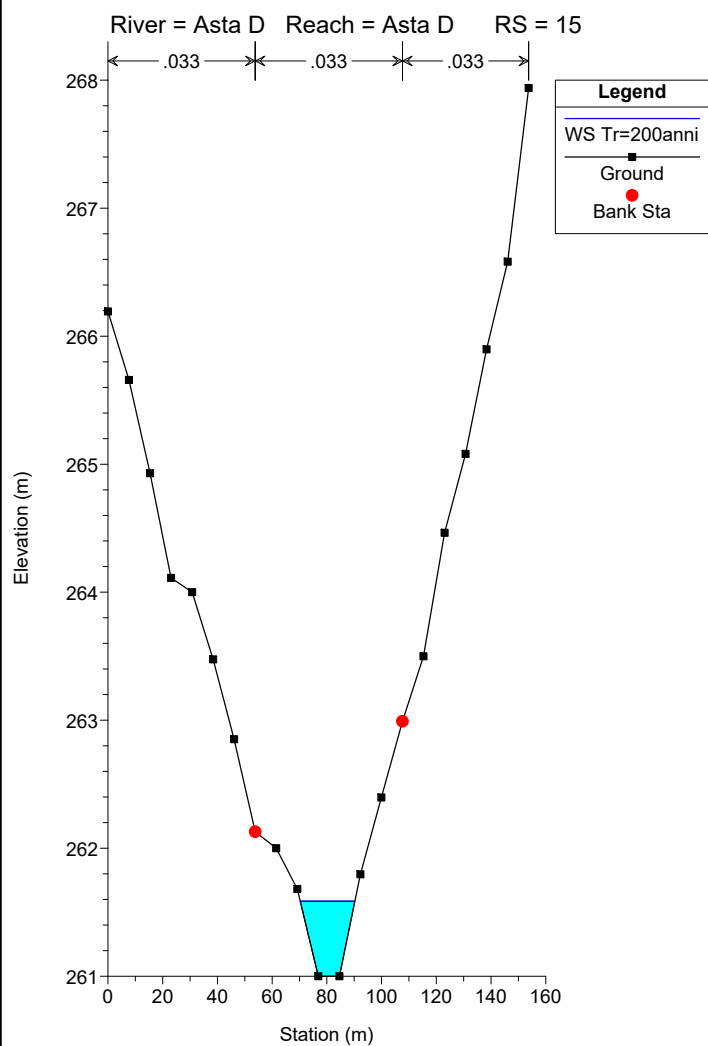
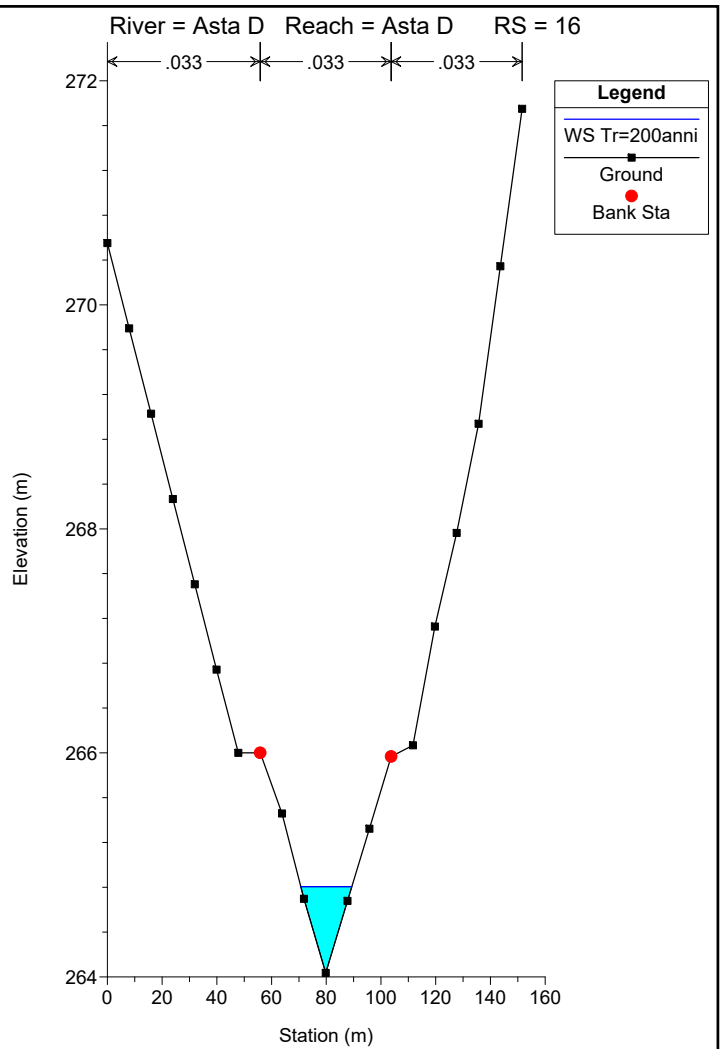
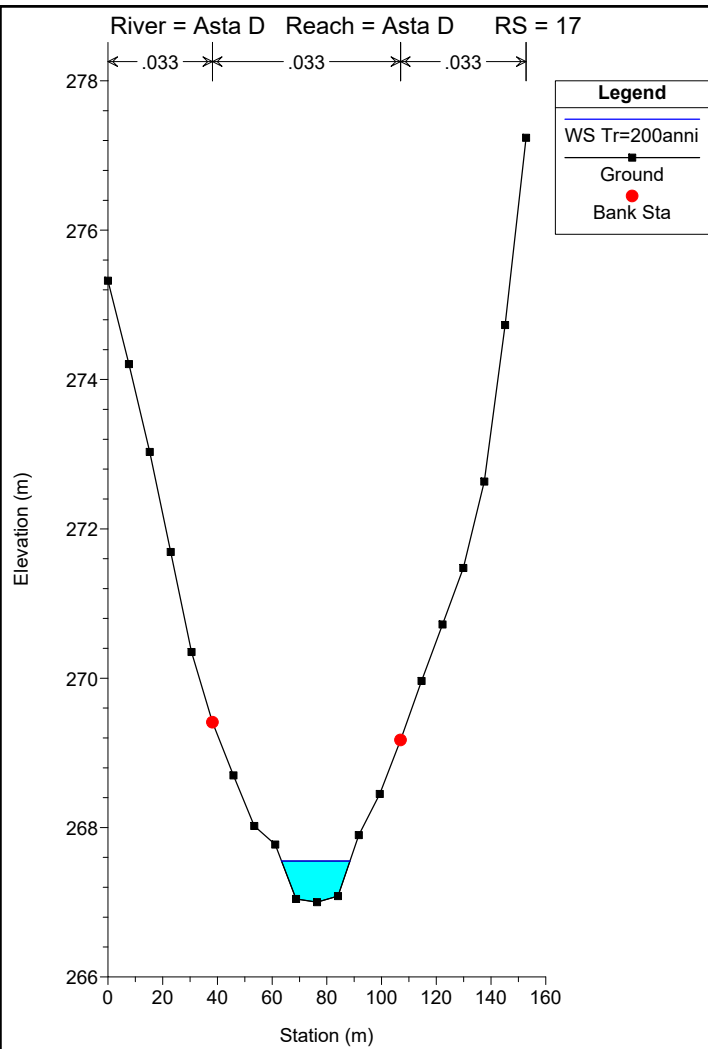


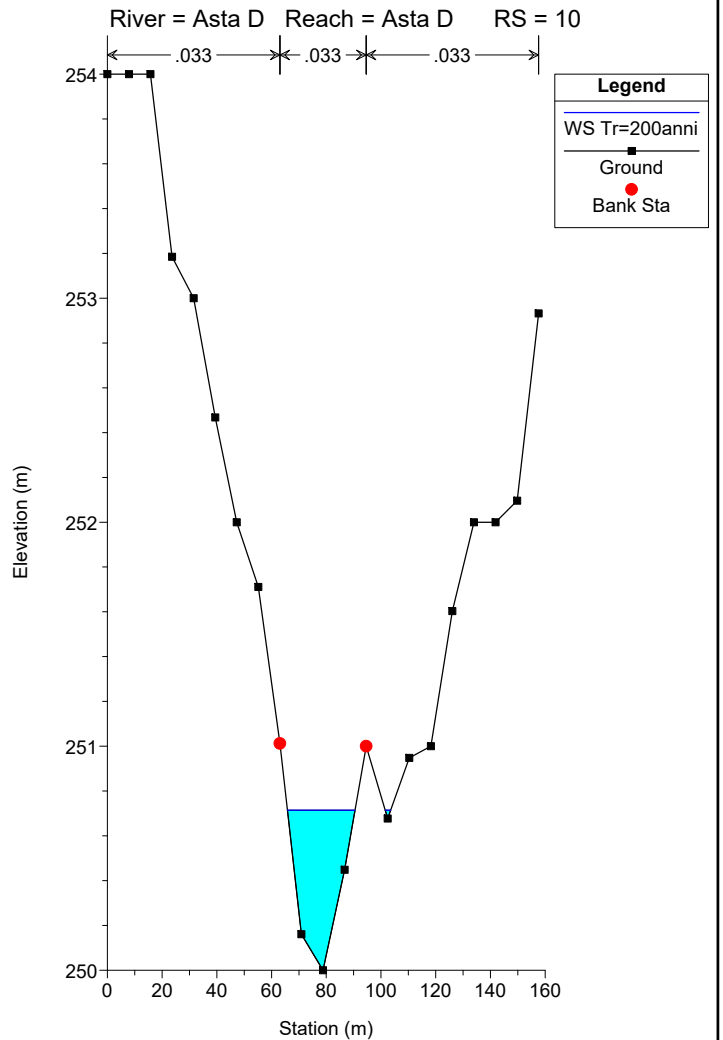
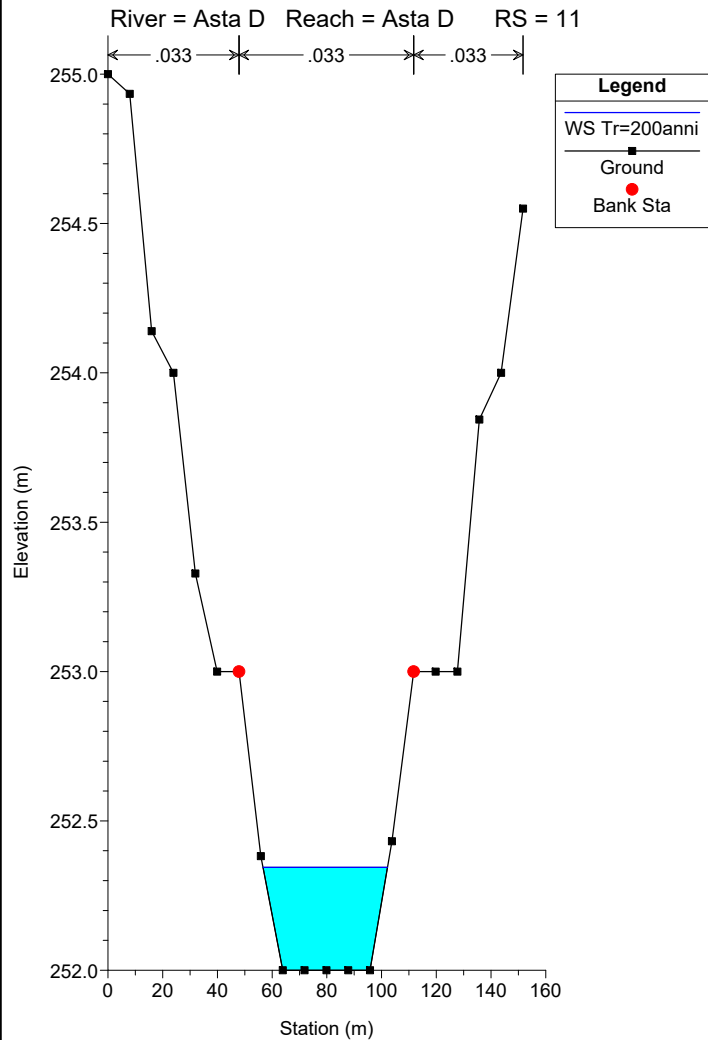
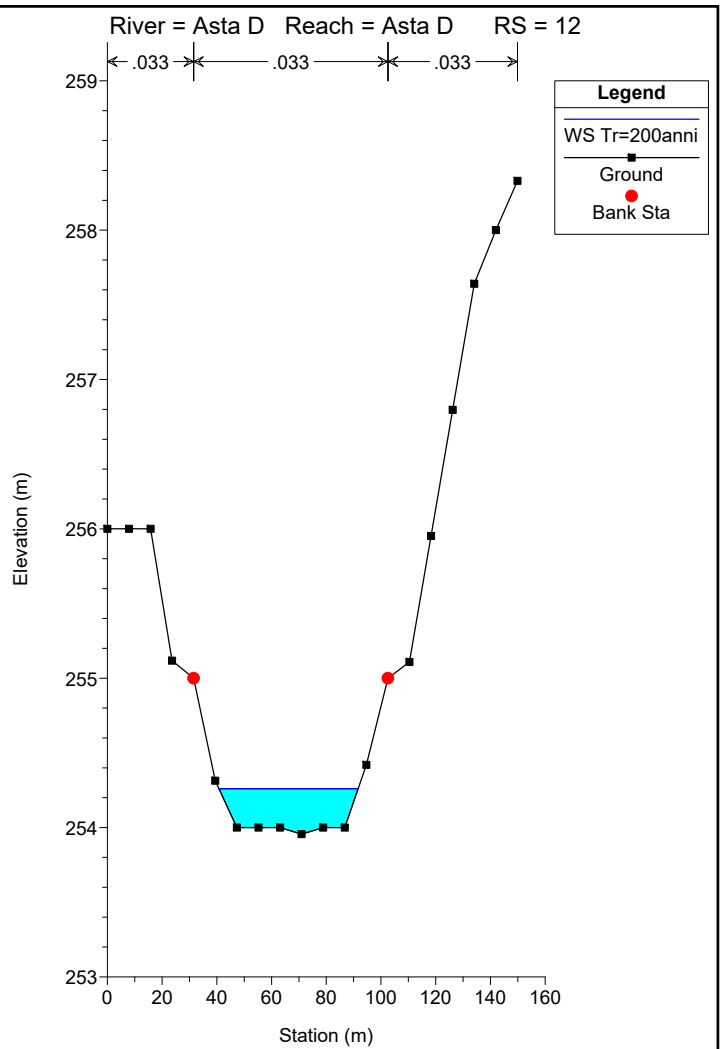
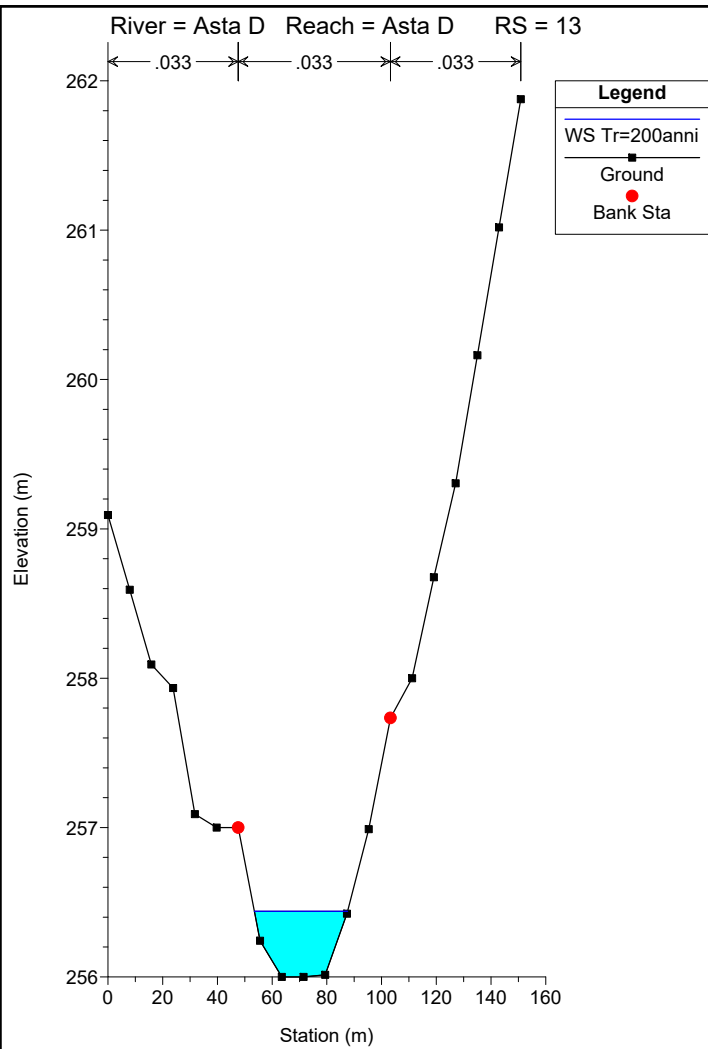


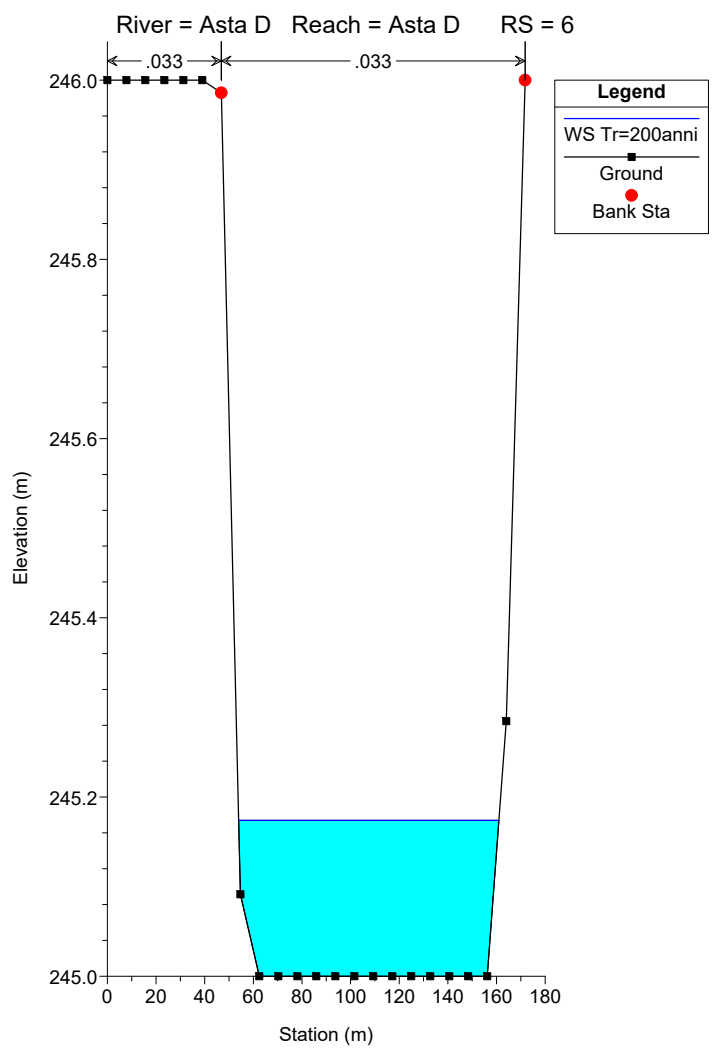
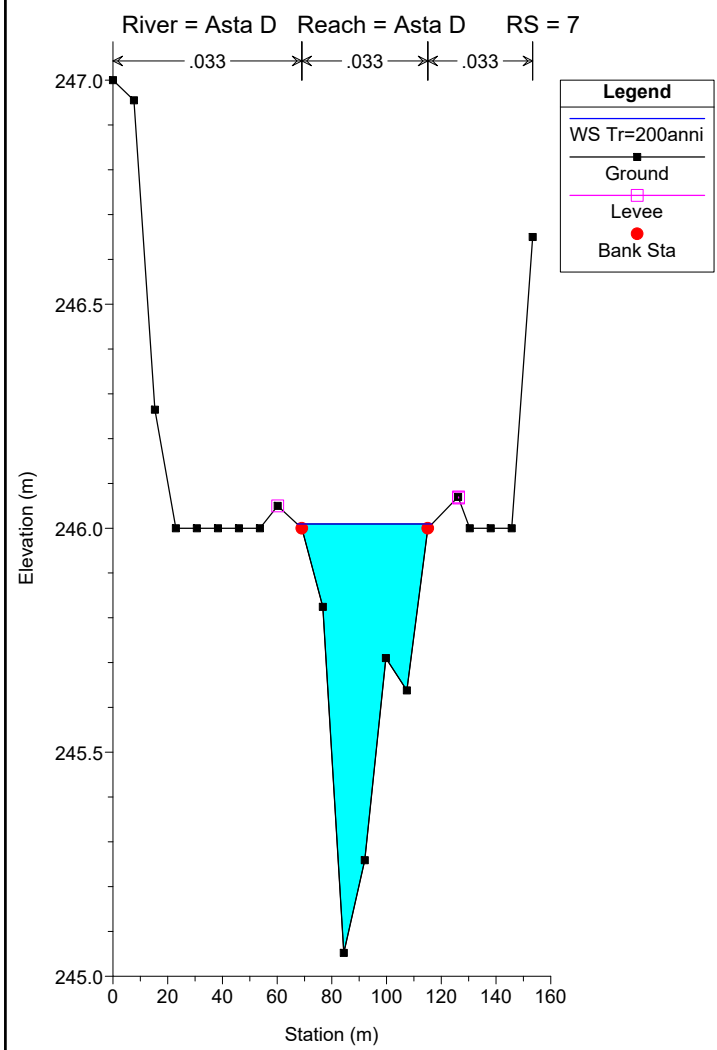
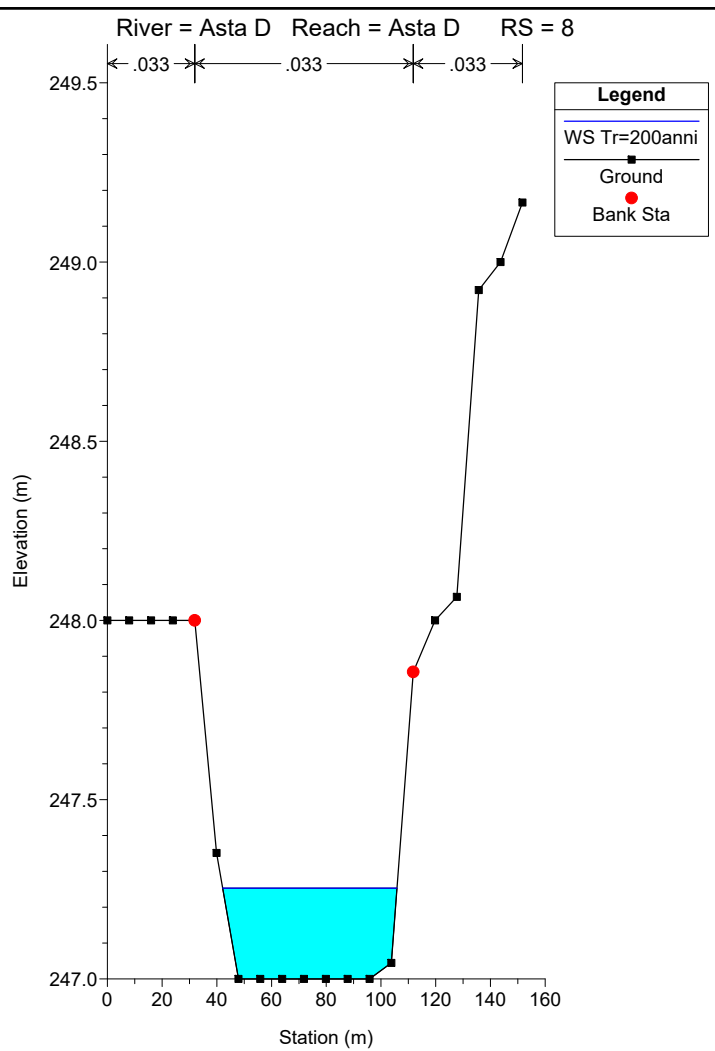
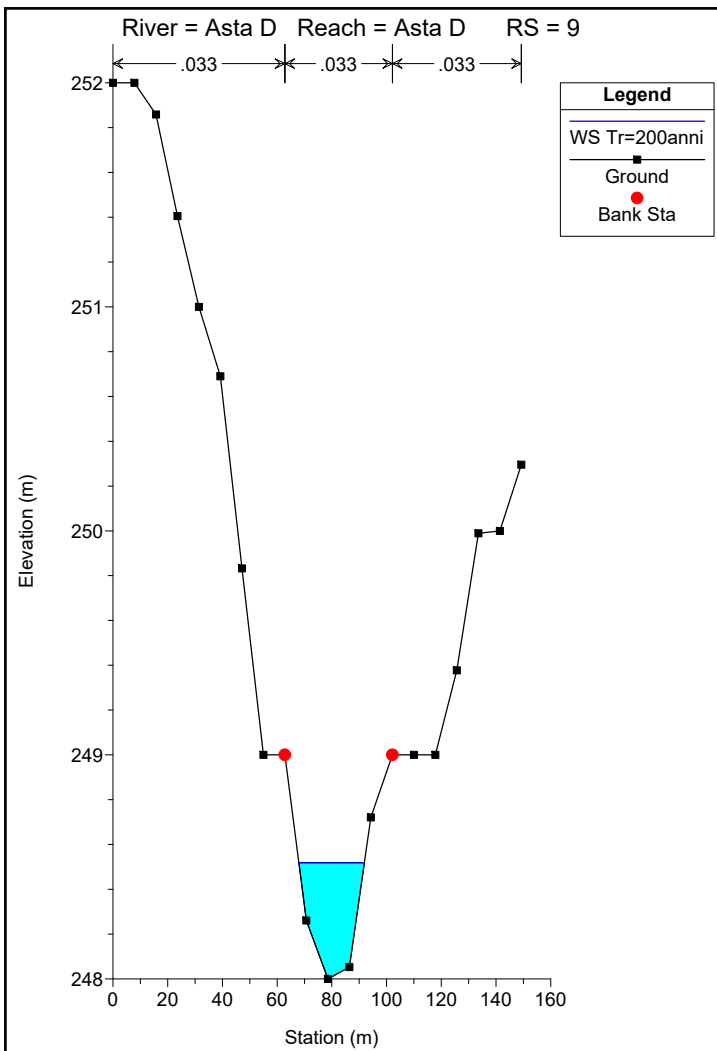


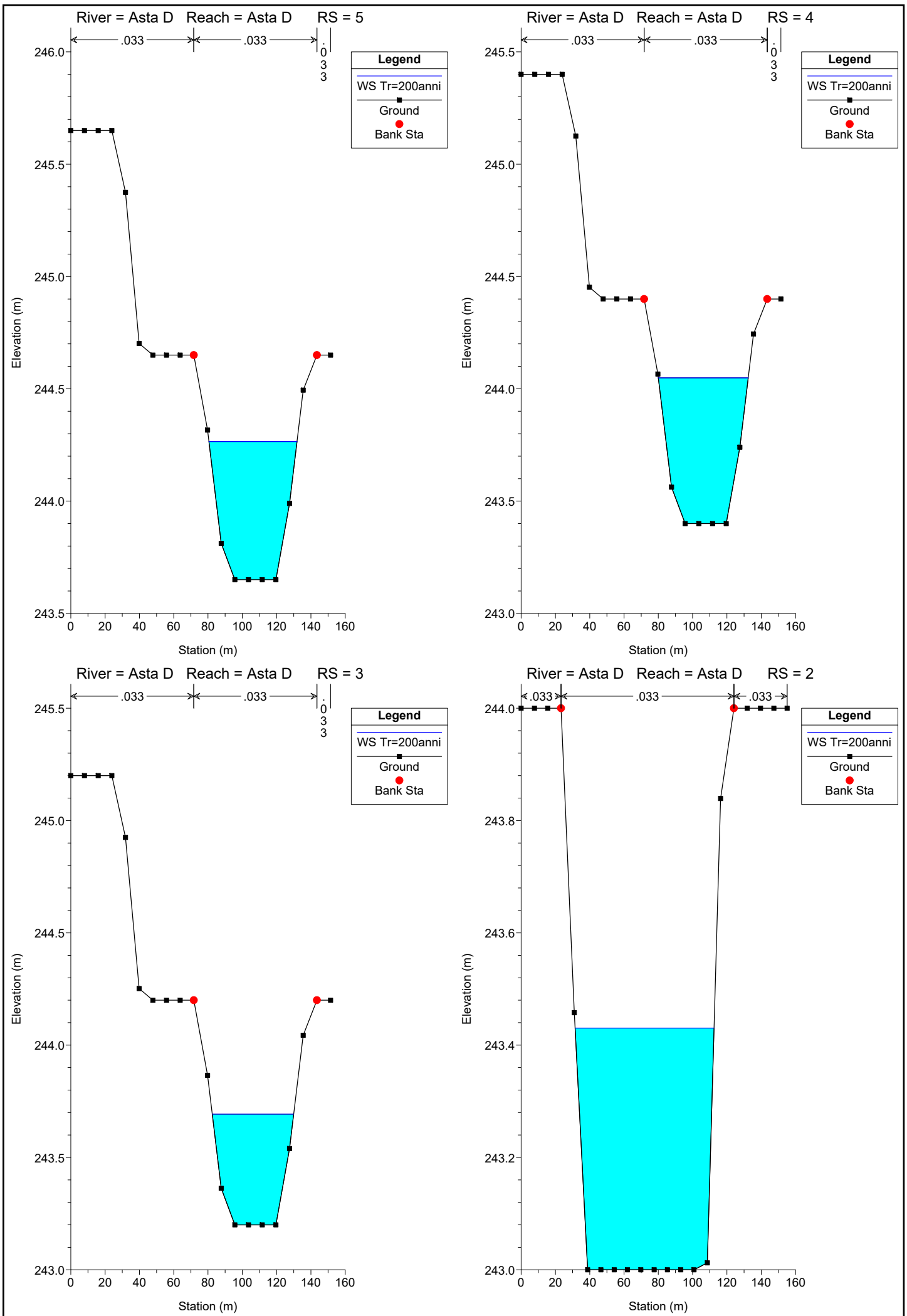


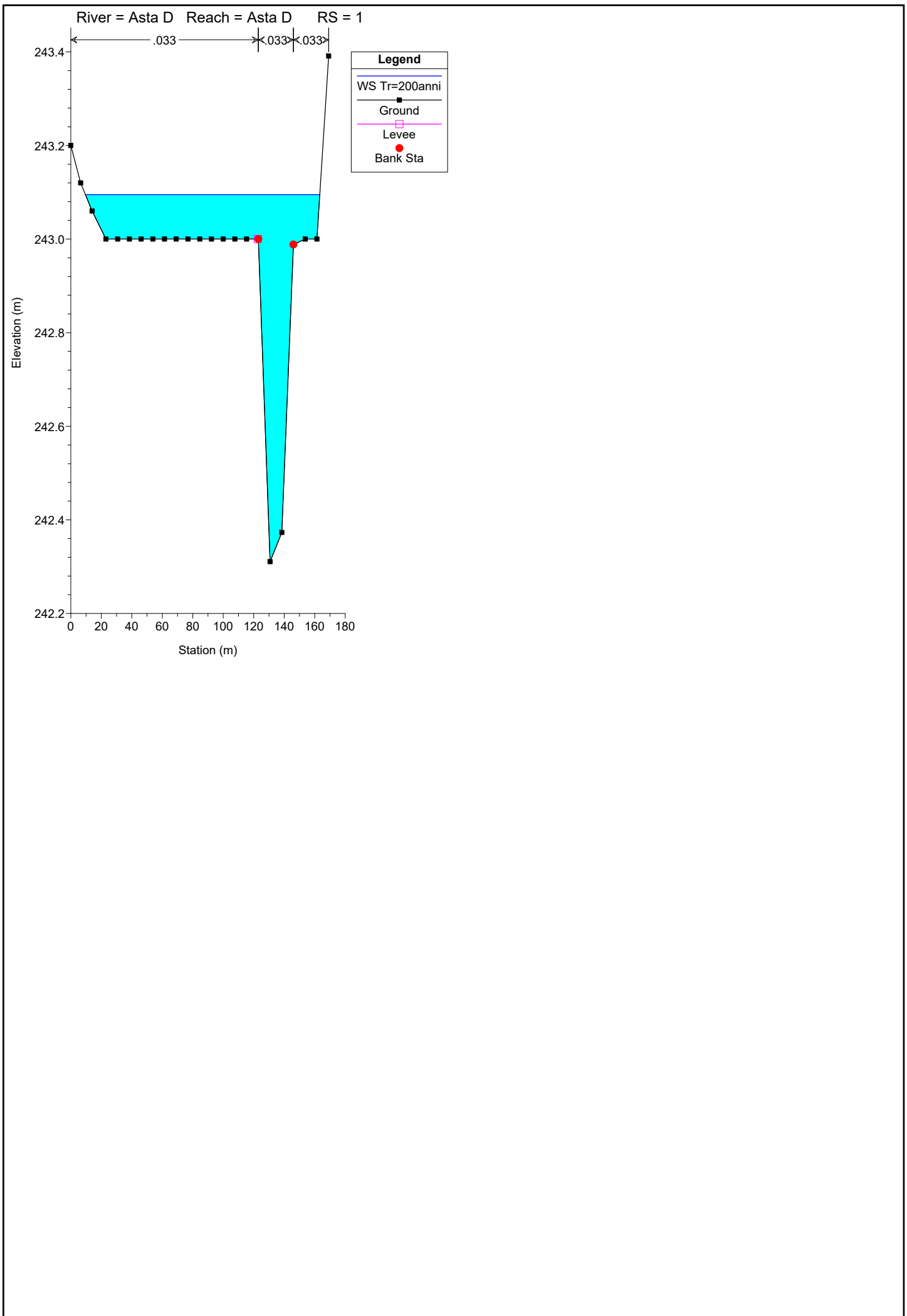


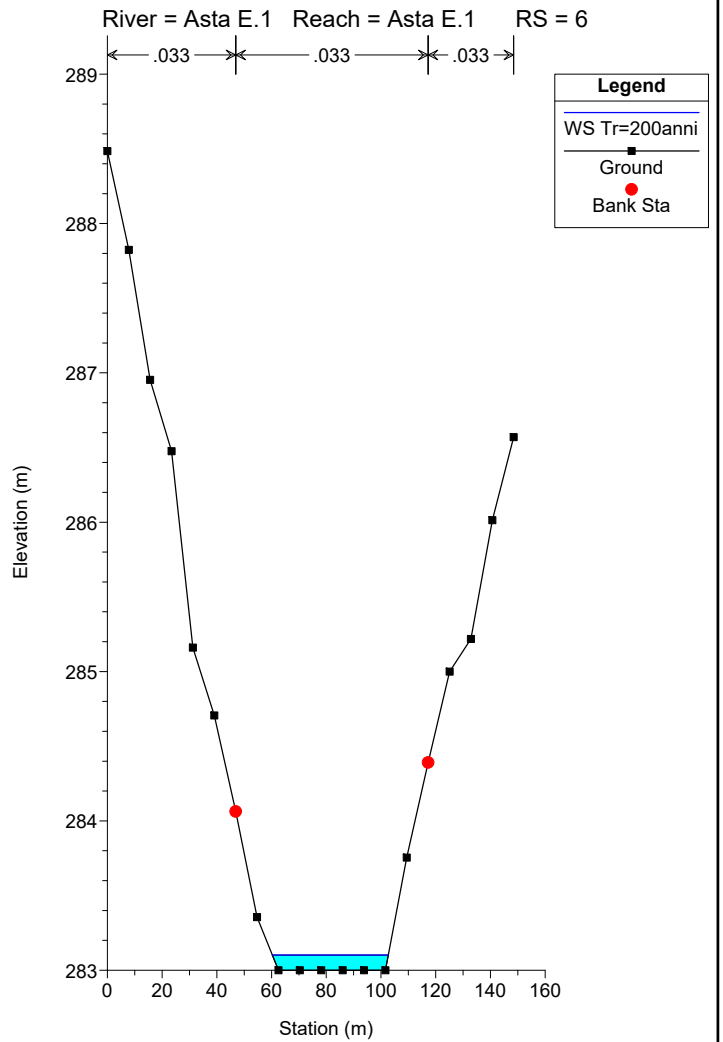
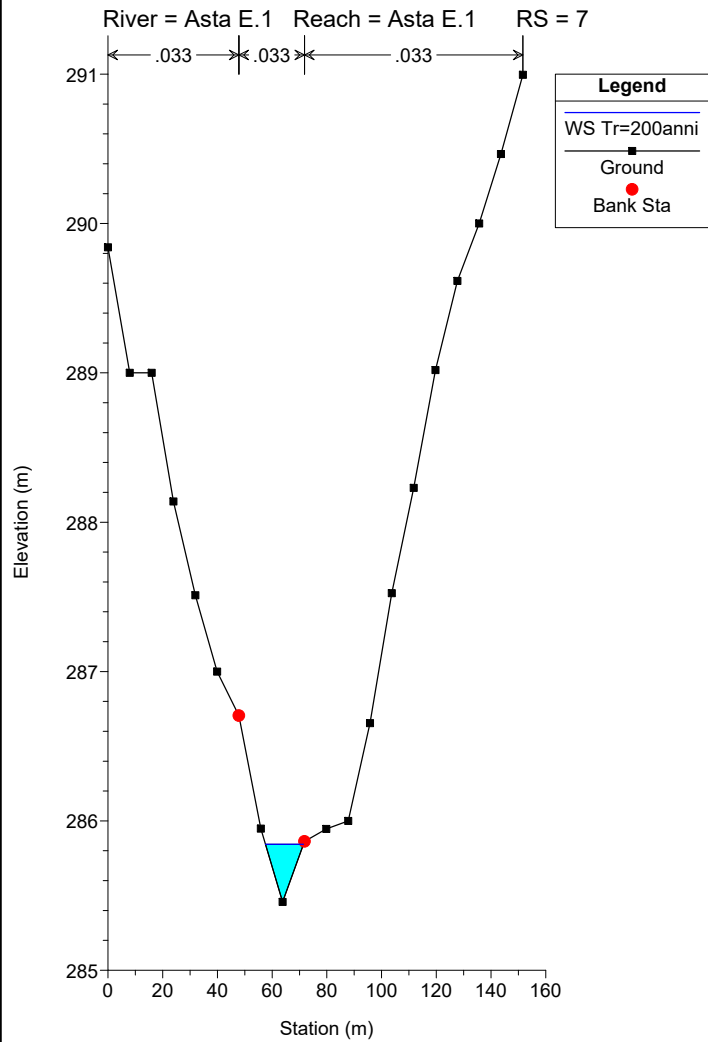
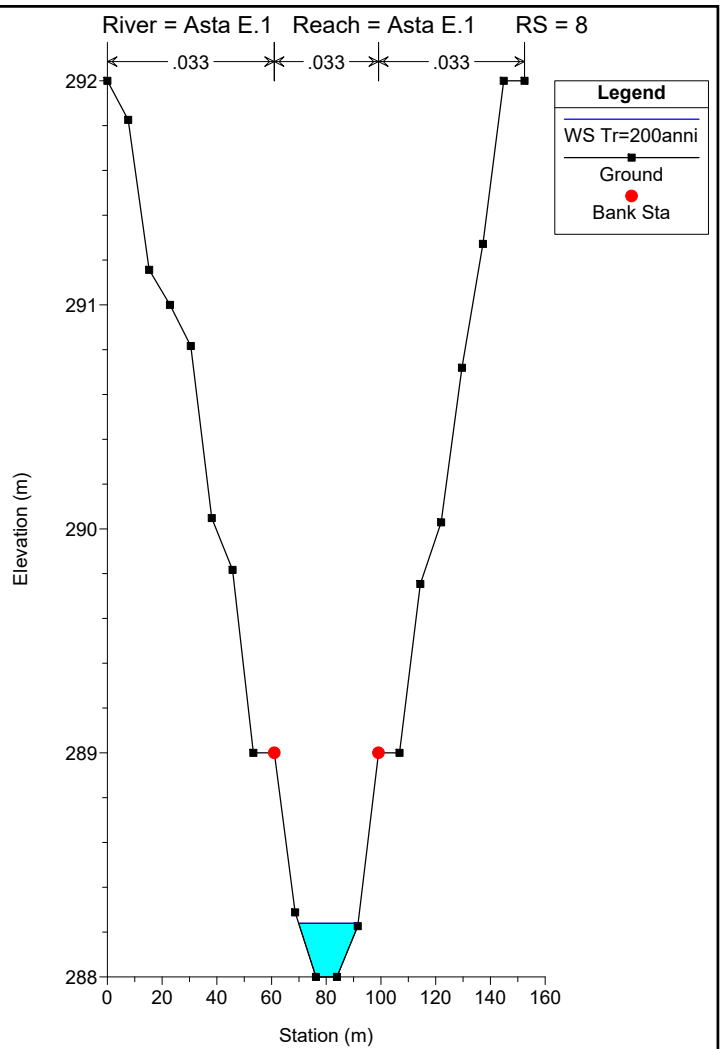
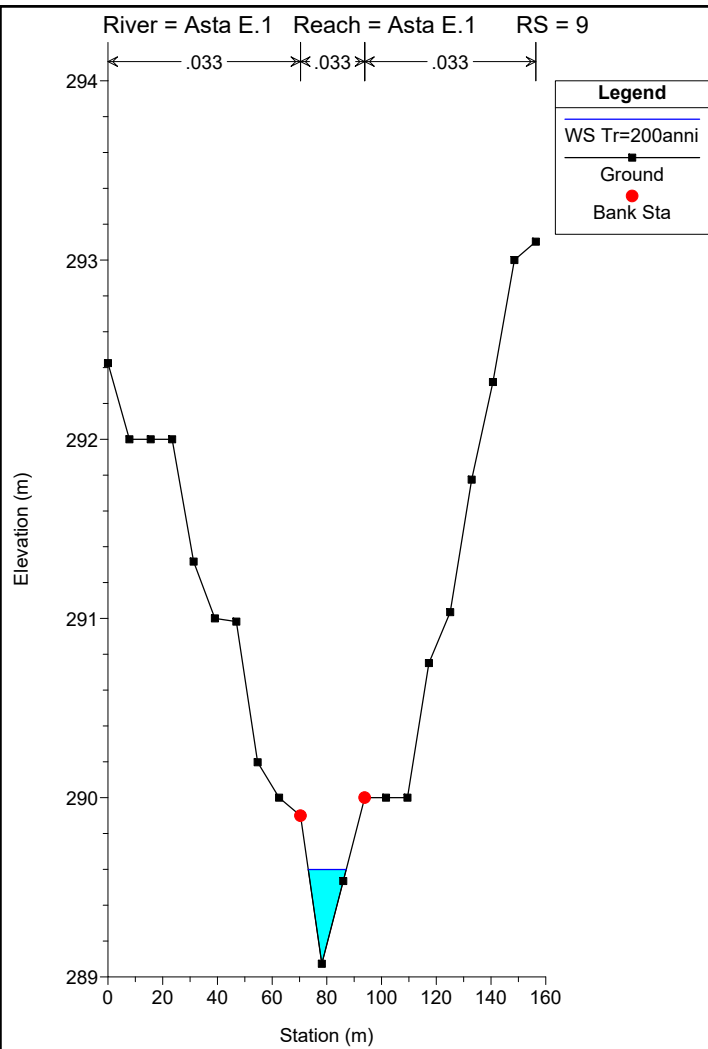


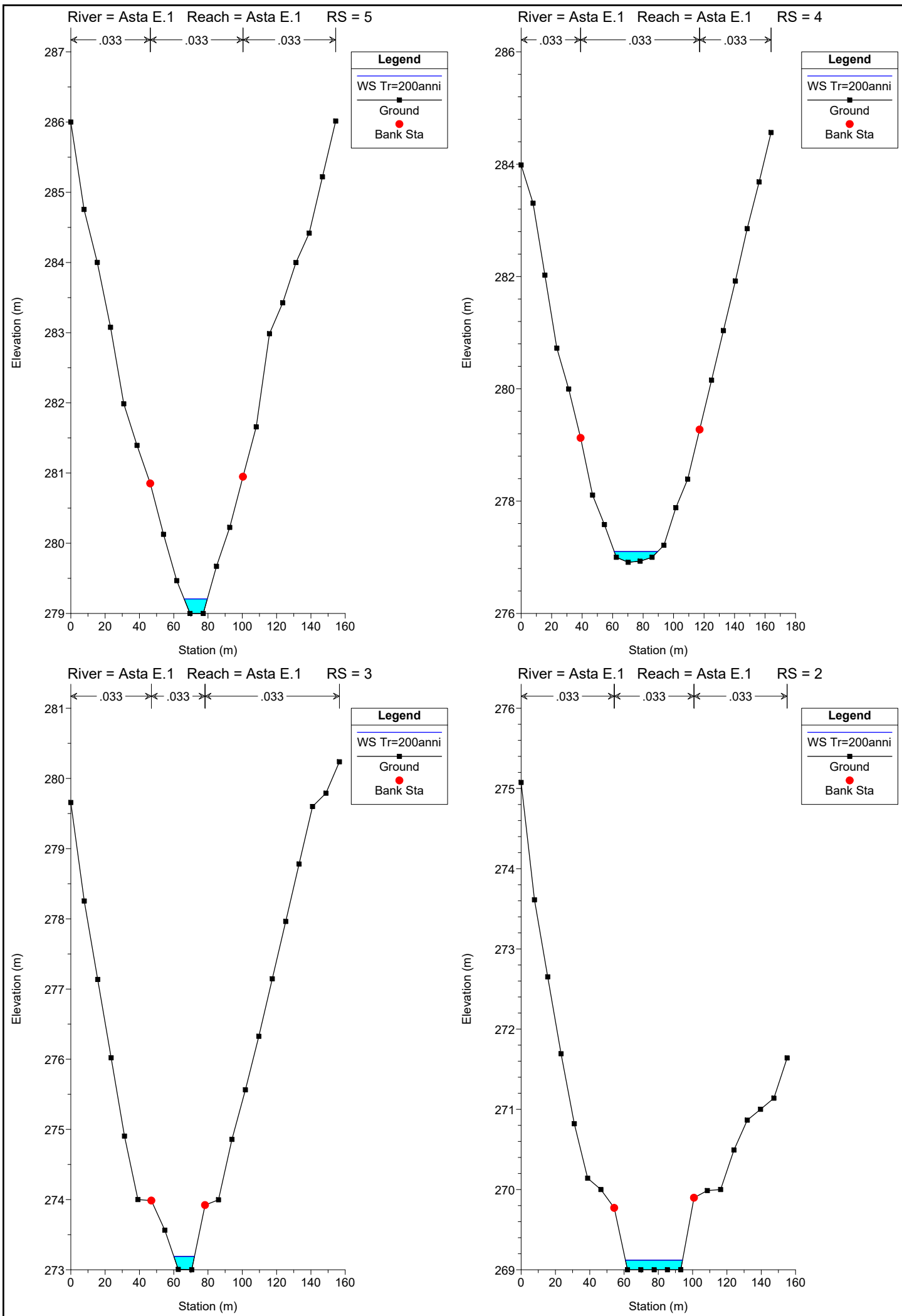


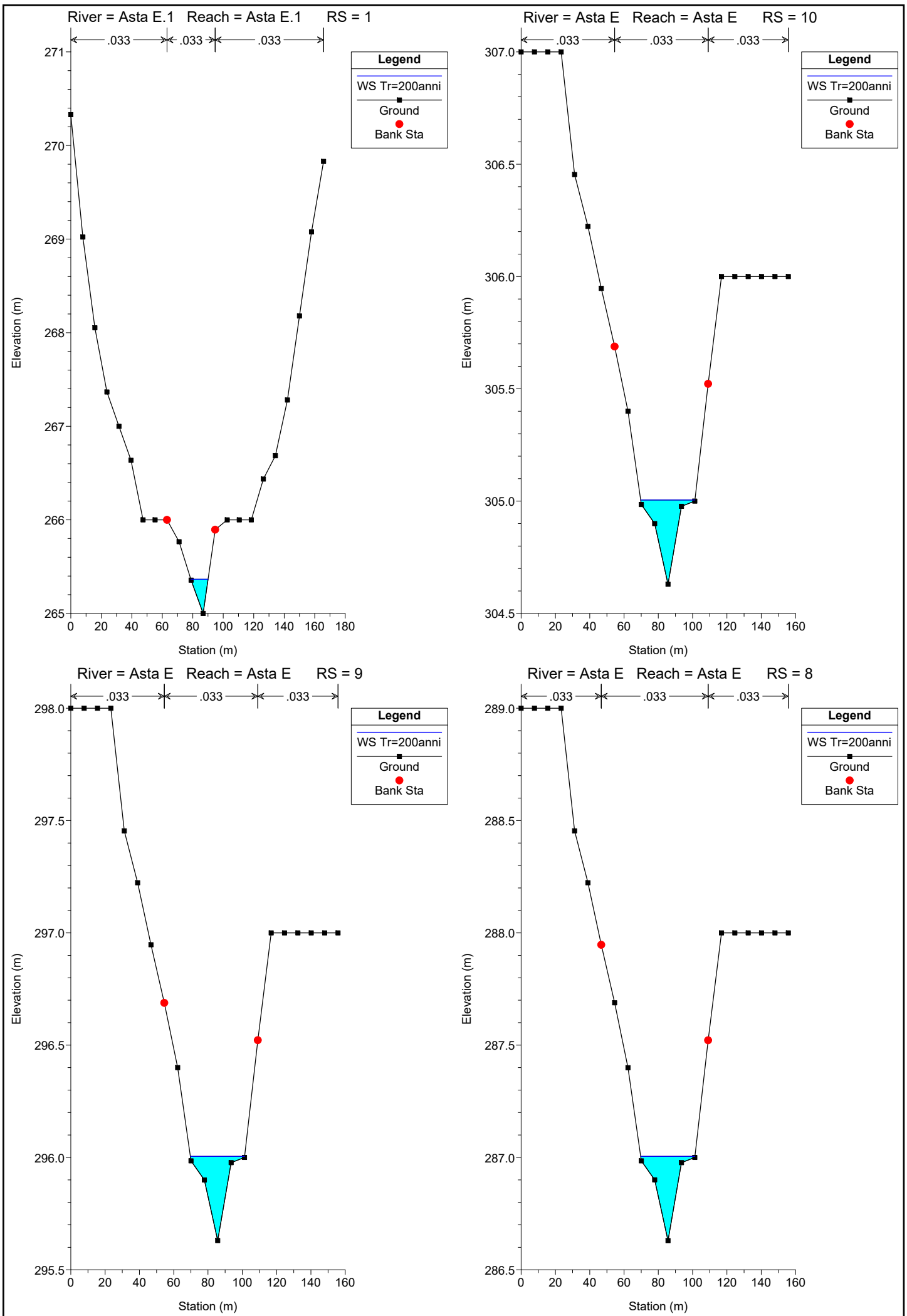


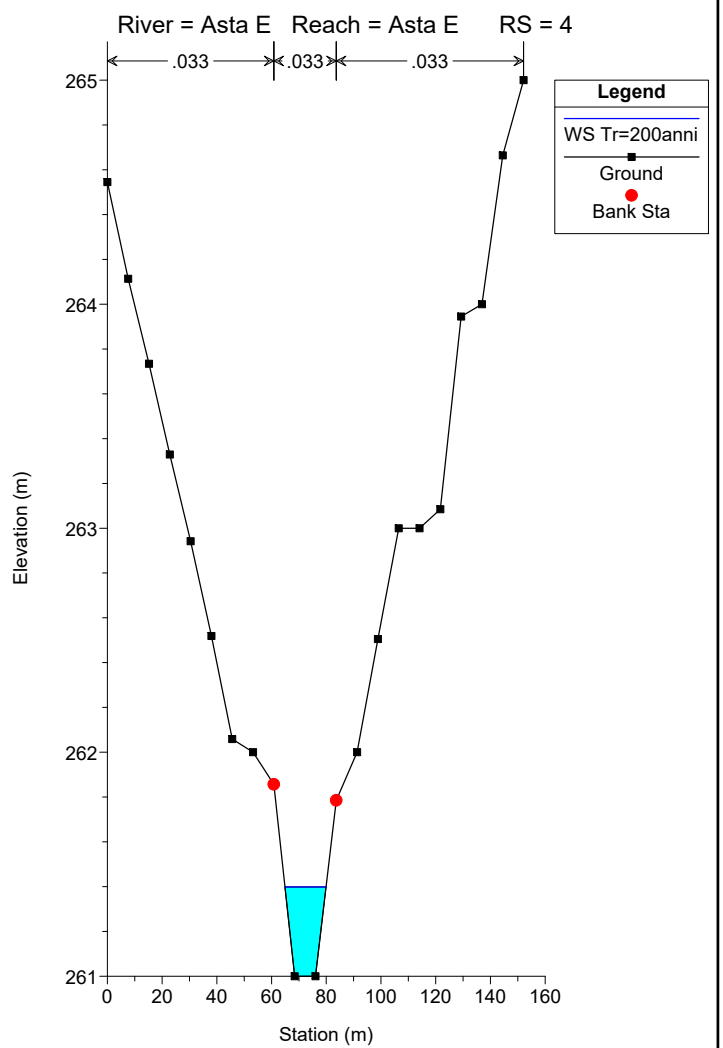
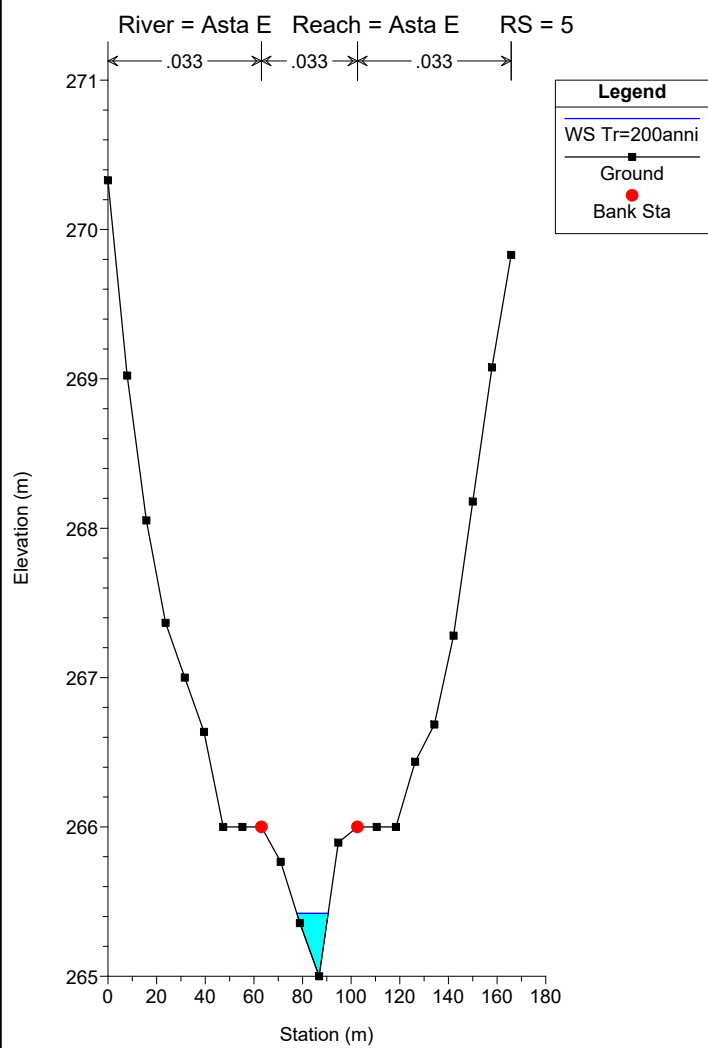
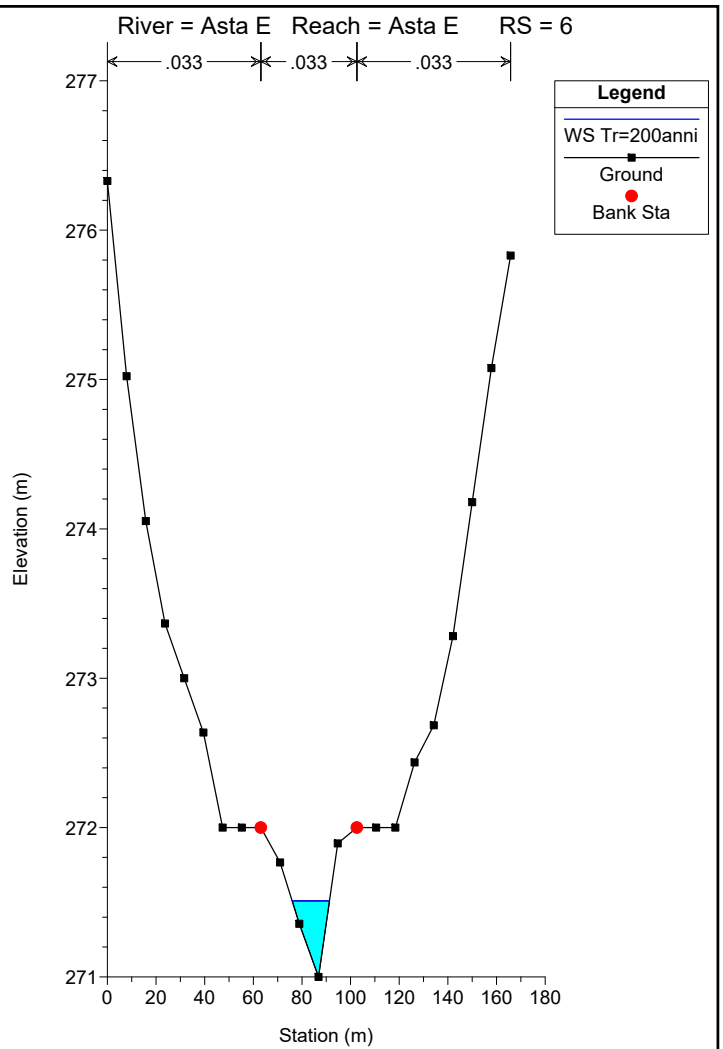
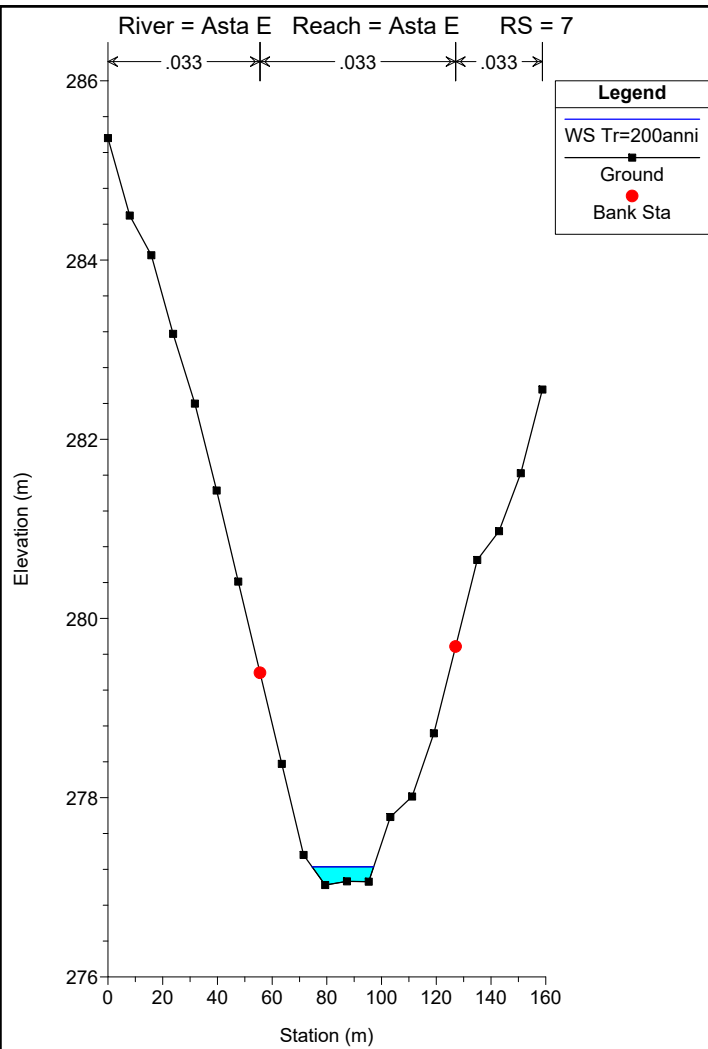


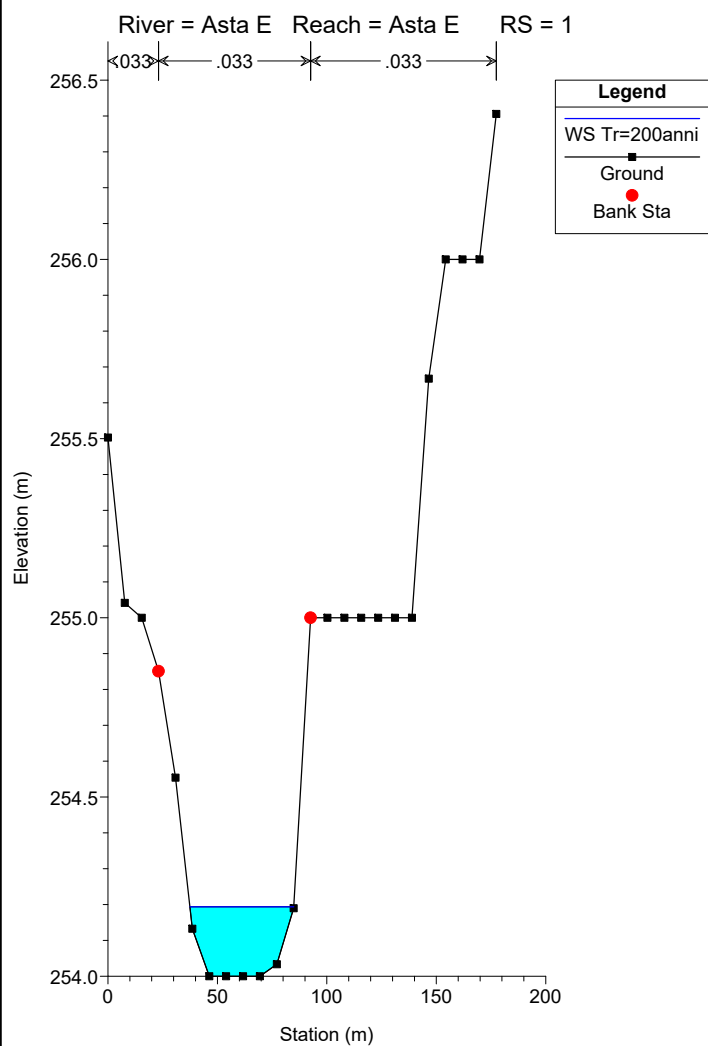
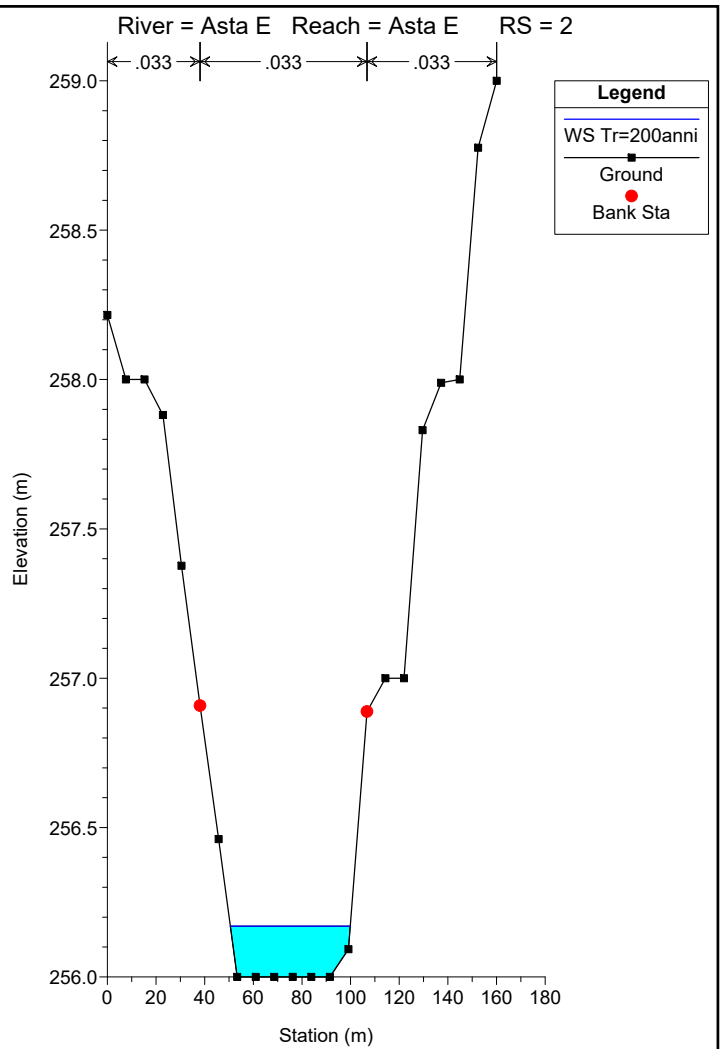
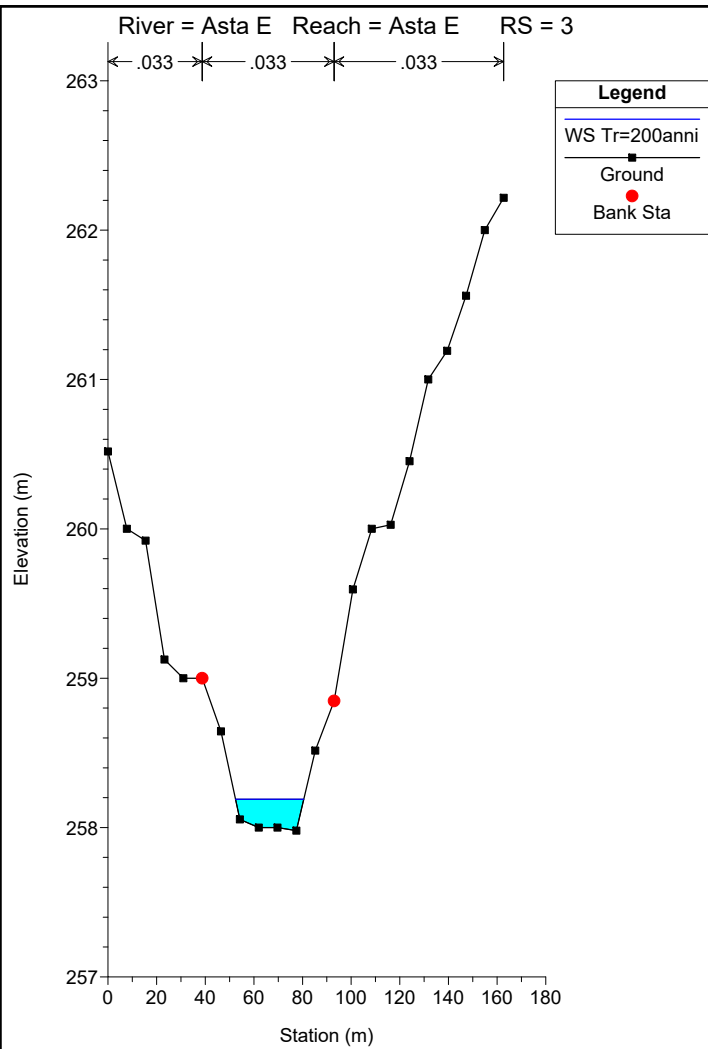


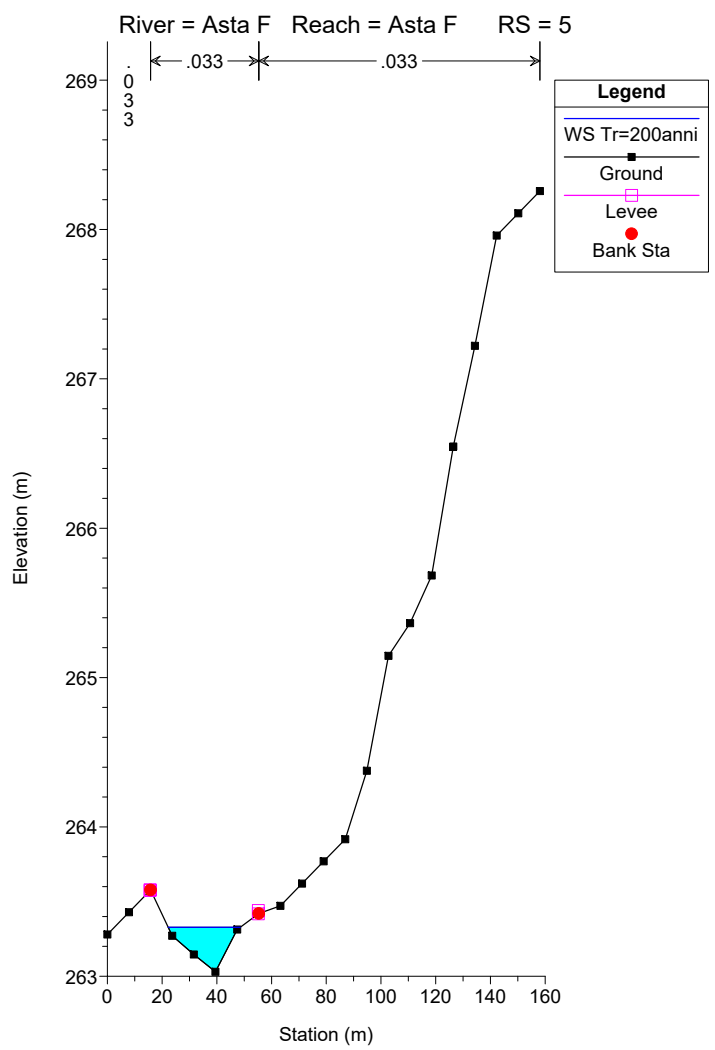
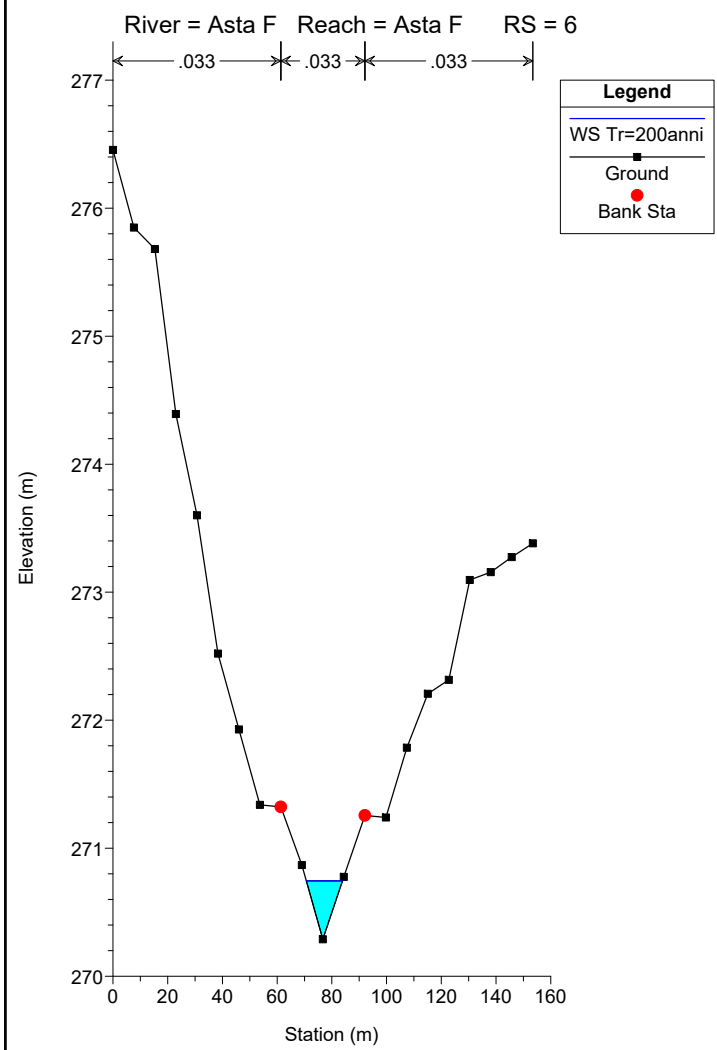

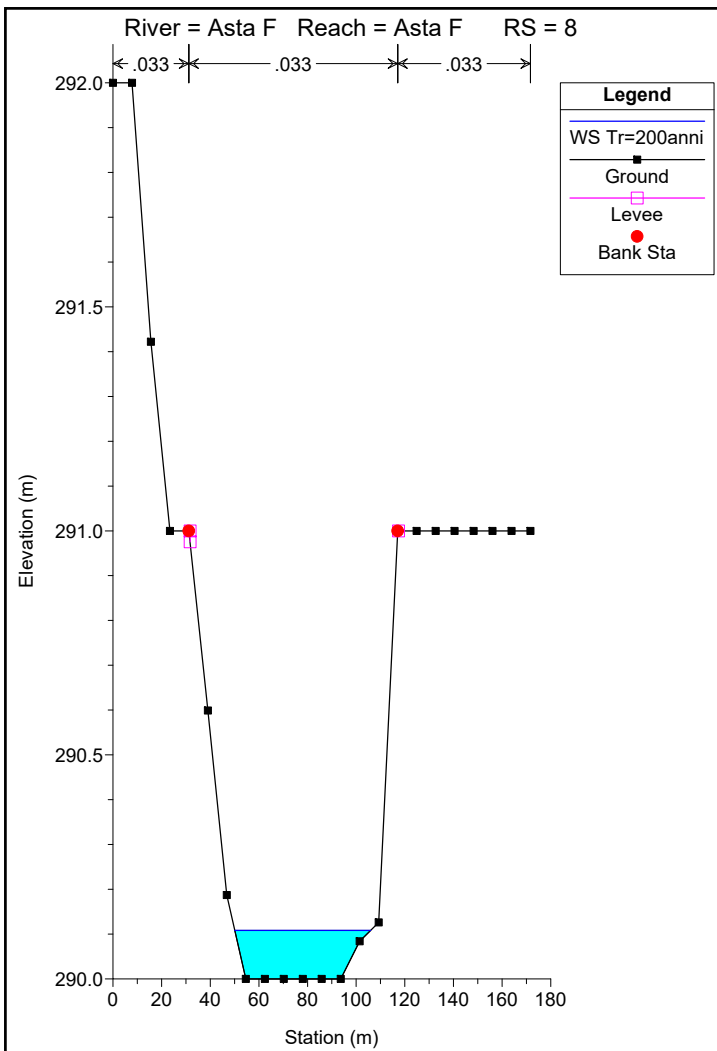


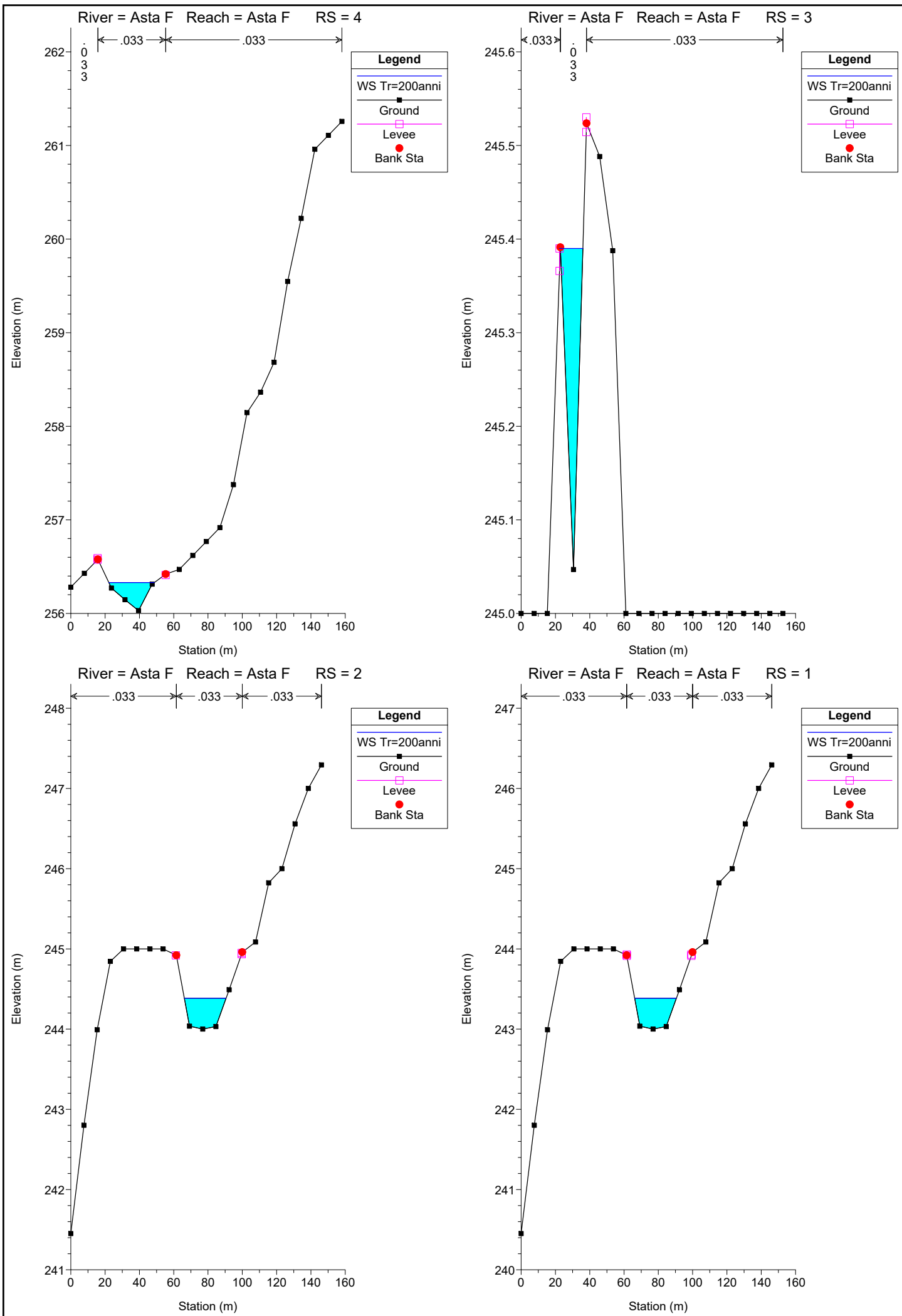


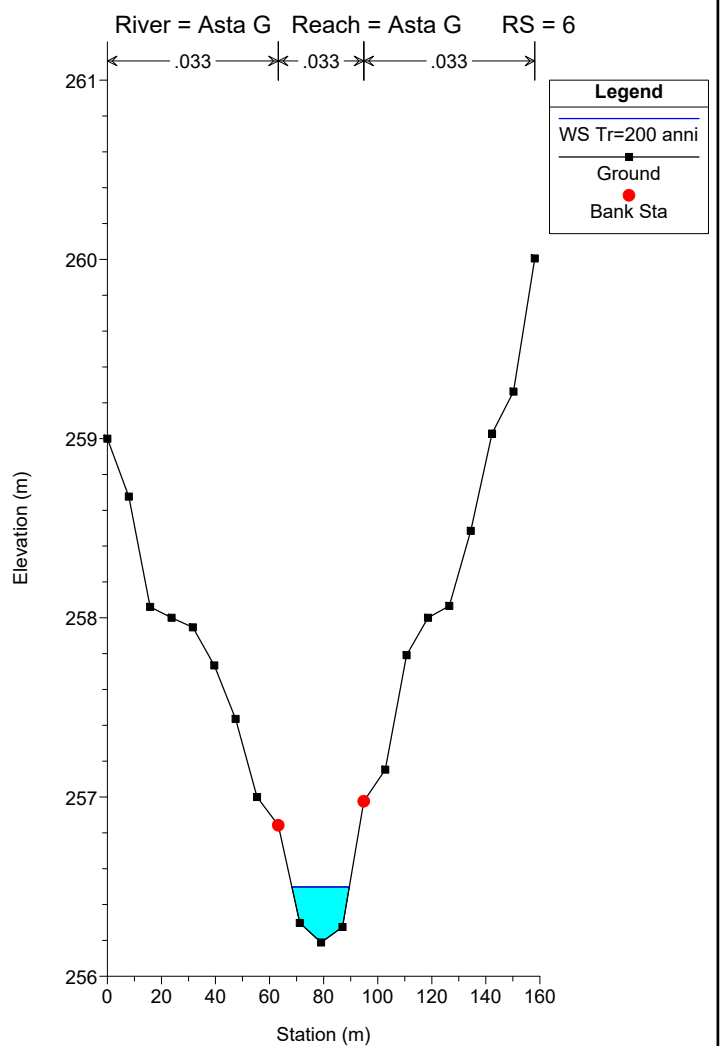
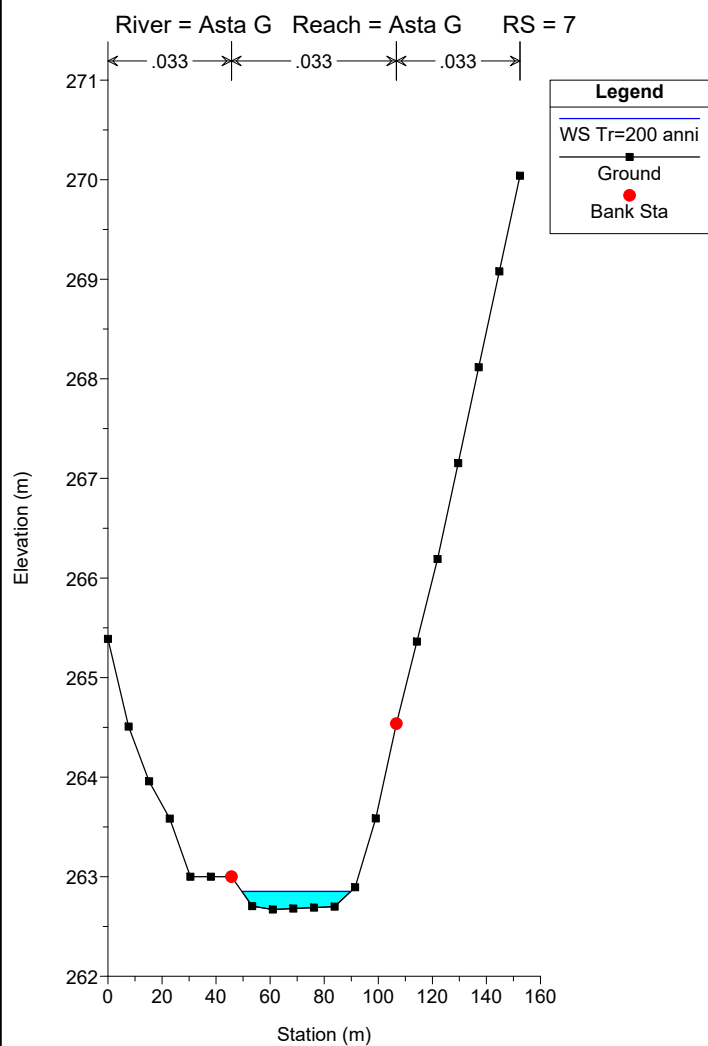
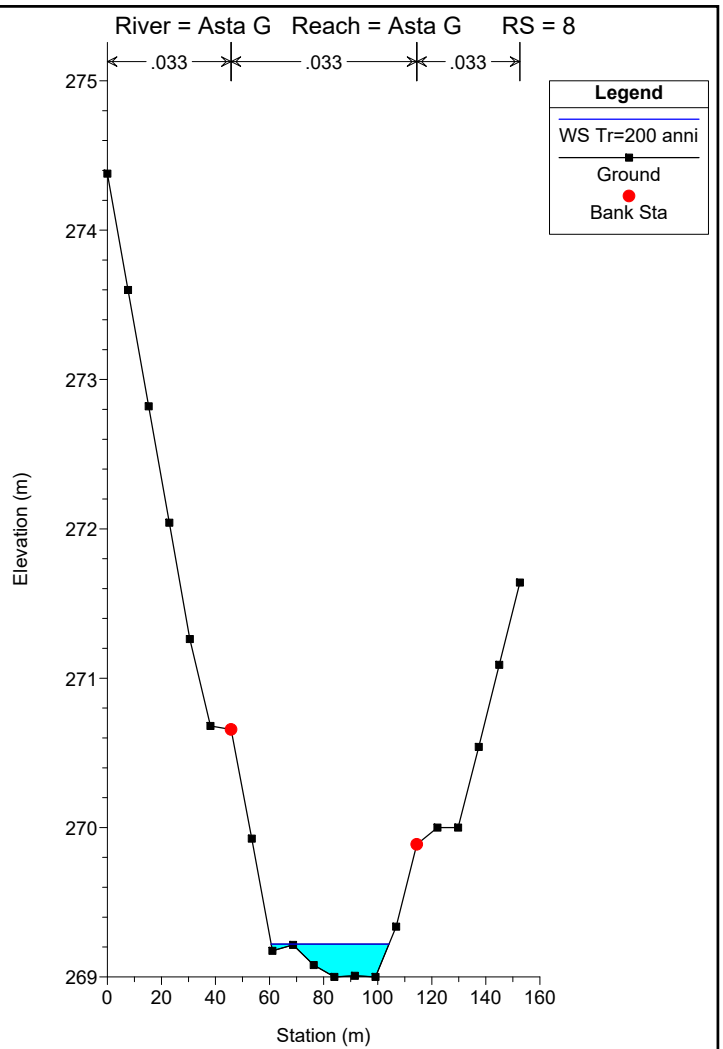
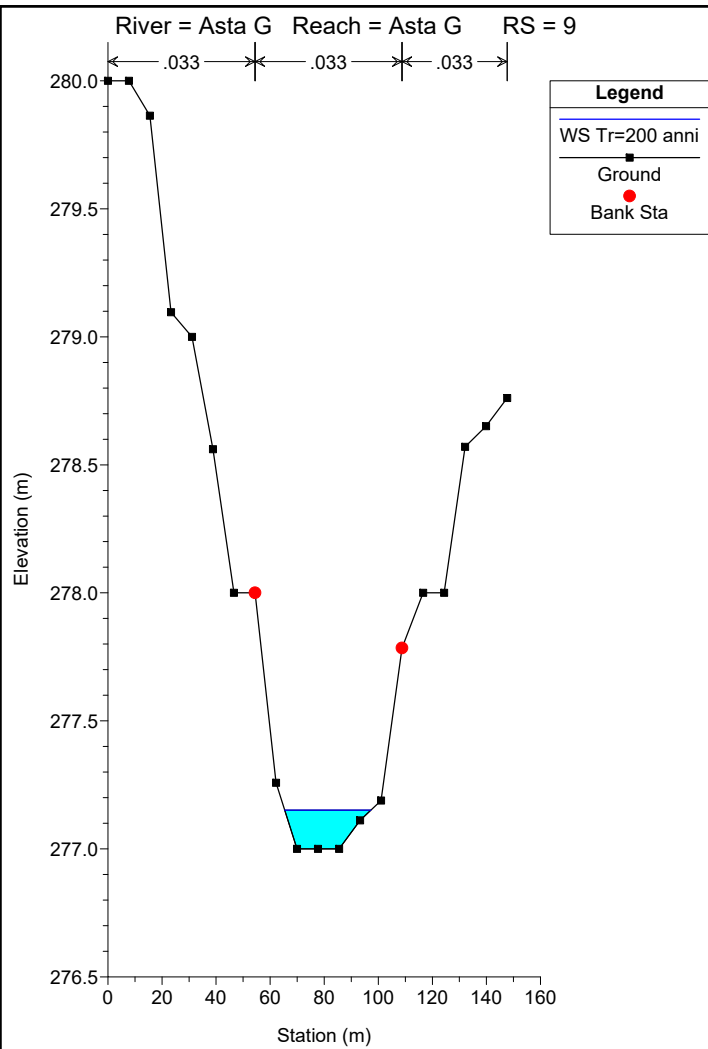


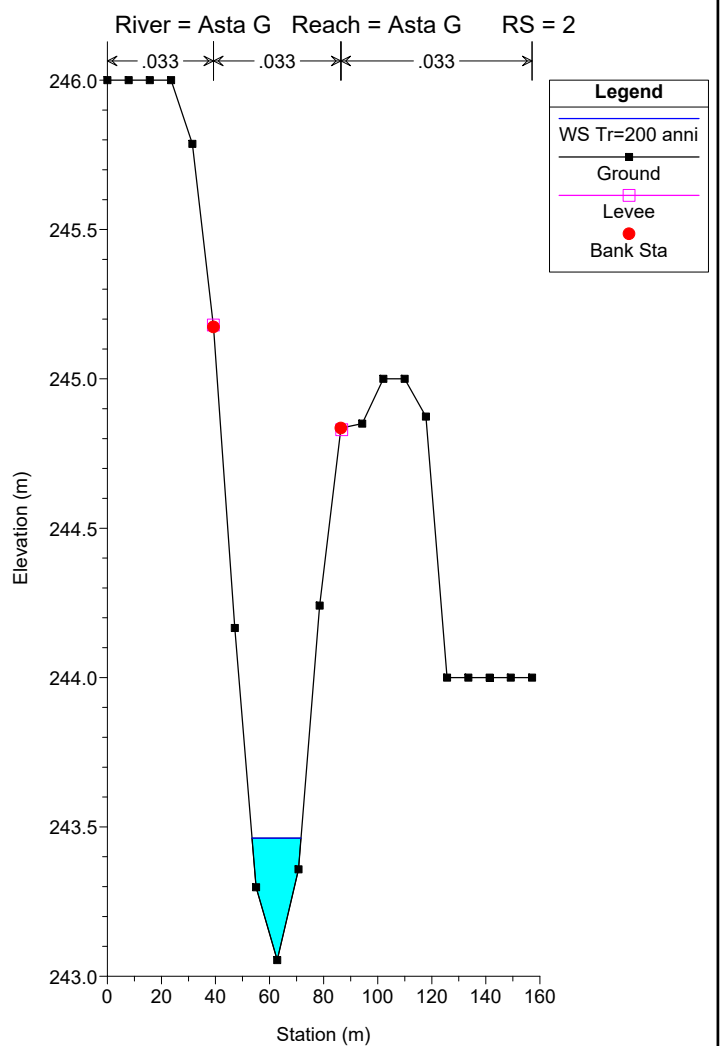
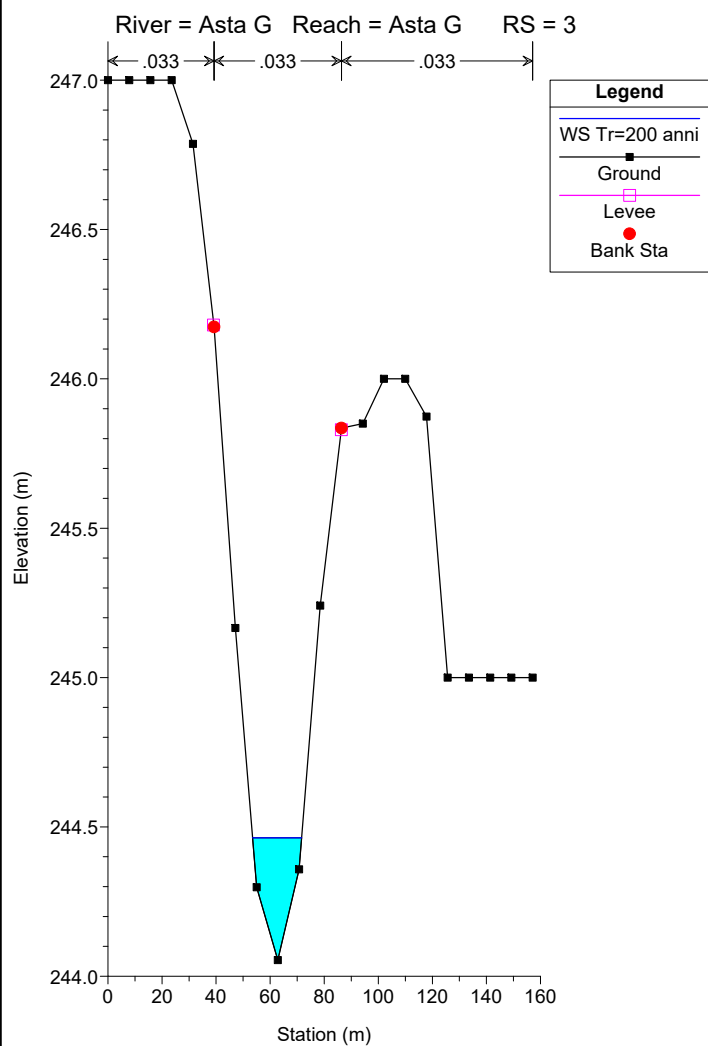
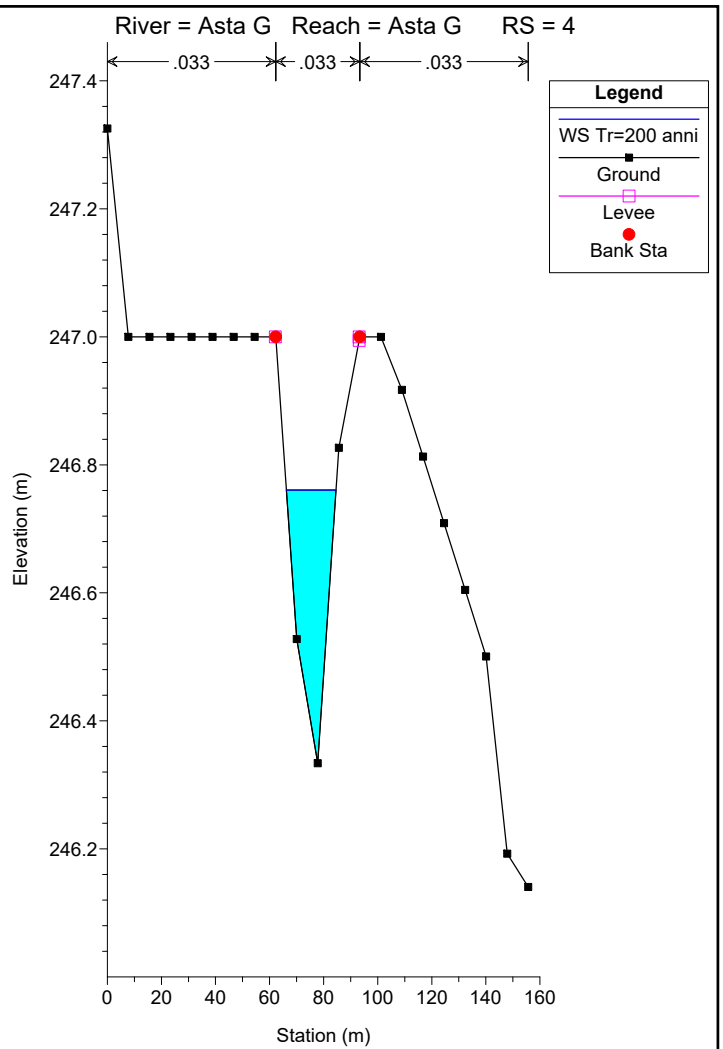
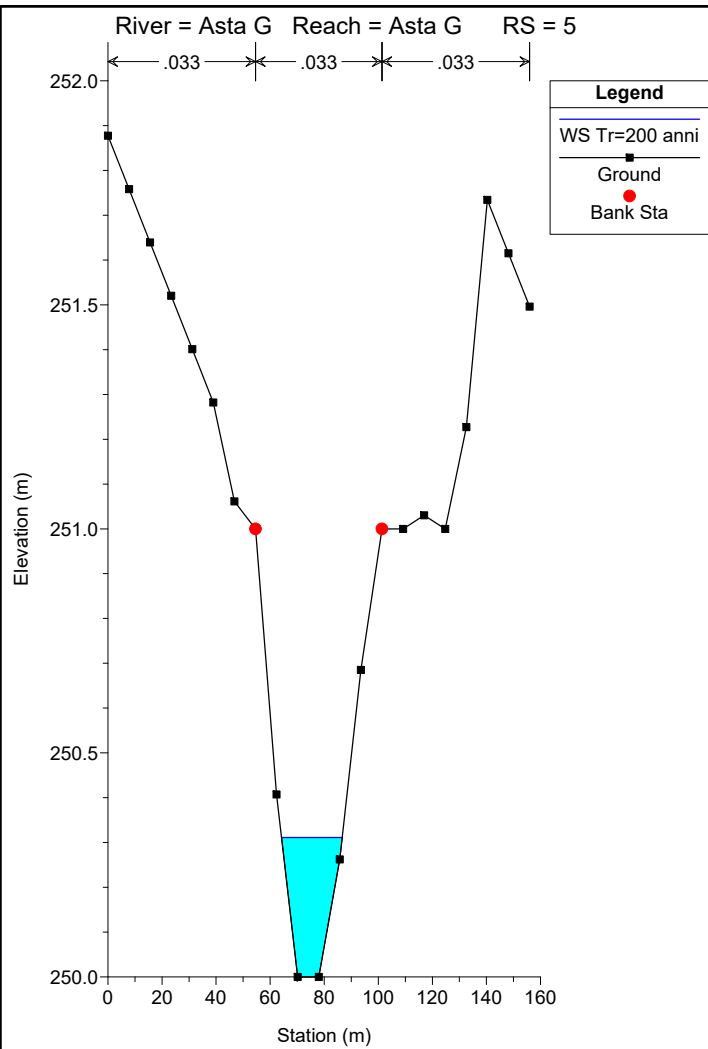












River = Asta G Reach = Asta G RS = 1

