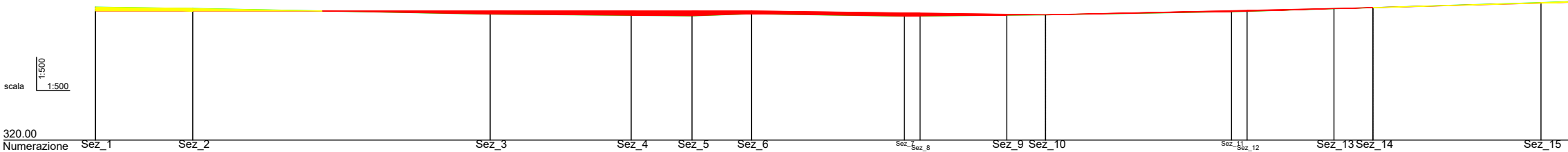
scala
1:500
1:500
320.00

Numerazione	Sez_1	Sez_2		Sez_3	Sez_4	Sez_5	Sez_6	Sez_7	Sez_8	Sez_9	Sez_10	Sez_11	Sez_12	Sez_13	Sez_14	Sez_15
Quote terreno	336.84	336.67		335.95	335.80	335.74	336.00	335.71	335.72	335.82	335.86	336.26	336.31	336.65	336.77	337.41
Progressive	0.00	12.34		50.01	67.88	75.58	83.12	102.49	104.46	115.45	120.37	143.93	145.90	156.89	161.83	183.12
Quote progetto	336.35						336.35				335.86				336.77	
Quote prg. liv.		336.35		336.35	336.35	336.35	336.35	336.10	336.07	335.93	335.86	336.38	336.42	336.66	336.77	337.35
Quote rosse	-0.48	-0.31	0.00	0.41	0.56	0.62	0.35	0.39	0.35	0.11	0.00	0.11	0.11	0.02	0.00	-0.06
Progressive	0.00						83.12				120.37				161.83	

	Sez_1–Sez_2	Sez_2–Sez_3	Sez_3–Sez_4	Sez_4–Sez_5	Sez_5–Sez_6	Sez_6–Sez_7	Sez_7–Sez_8	Sez_8–Sez_9	Sez_9–Sez_10	Sez_10–Sez_11	Sez_11–Sez_12	Sez_12–Sez_13	Sez_13–Sez_14	Sez_14–Sez_15
Parziali	12.34	37.67	17.88	7.70	7.54	19.37	1.97	10.99	4.92	23.55	1.98	10.99	4.93	21.30
Dislivelli	-0.17	-0.72	-0.15	-0.06	0.26	-0.29	0.01	0.10	0.04	0.40	0.04	0.34	0.12	0.64
Pendenze	-1.4 %	-1.9 %	-0.8 %	-0.8 %	3.5 %	-1.5 %	0.7 %	0.9 %	0.9 %	1.7 %	2.2 %	3.1 %	2.5 %	3.0 %

Planimetria 66.95

	Sez_1–Sez_6	Sez_6–Sez_10	Sez_10–Sez_14
Parziali	83.12	37.25	41.46
Parziali	0.00	-0.49	0.91
Pendenze	0.0 %	-1.3 %	2.2 %
Aree			

Profilo PROGETTO - GRE05

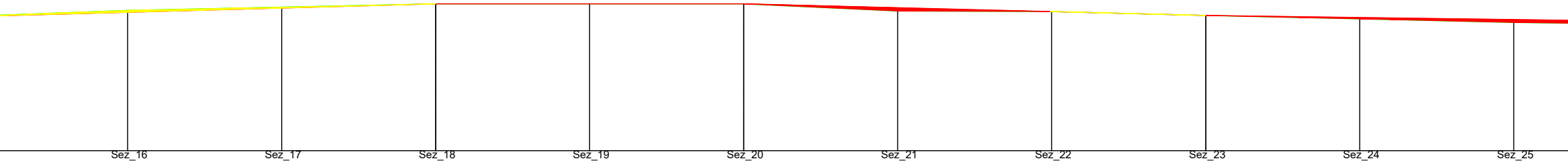

	Sez_16		Sez_17		Sez_18		Sez_19		Sez_20		Sez_21		Sez_22		Sez_23		Sez_24		Sez_25
	338.16		338.58		339.00		339.00		339.00		338.08		338.00		337.49		337.06		336.59
20.00		20.00		20.00		20.00		20.00		20.00		20.00		20.00		20.00		20.00	
	203.12		223.12		243.12		263.12		283.12		303.12		323.12		343.12		363.12		383.12
0.74		0.43		0.42		0.00		0.00		-0.92		-0.08		-0.51		-0.44		-0.47	
3.7 %		2.1 %		2.1 %		0.0 %		0.0 %		-4.6 %		-0.4 %		-2.5 %		-2.2 %		-2.3 %	
				336.17															
					339.00				339.00						337.49				
	337.90		338.45		339.00		339.00		339.00		338.50		338.00		337.49		337.23		336.97
	-0.25		-0.13		0.00		0.00		0.00		0.42		0.00		0.00		0.17		0.38
					243.12				283.12						343.12				
	81.30						40.00					60.00						73.20	
	2.23						0.00					-1.51						-0.97	
	2.7 %						0.0 %					-2.5 %						-1.3 %	


Sez_26
Sez_27
Sez_28
Sez_29
Sez_30
Sez_31
Sez_32
Sez_33
336.34
336.53
335.26
334.44
333.80
333.00
333.00
332.00
20.00
13.20
20.00
20.00
20.00
24.53
20.00
20.00
20.00
403.12
416.32
436.32
456.32
476.32
500.85
520.85
540.85
-0.25
0.19
-1.26
-0.83
-0.64
-0.80
0.00
-1.00
0.44
-1.2 %
1.4 %
-6.3 %
-4.1 %
-3.2 %
-3.3 %
0.0 %
-5.0 %
2.2 %
73.20
336.53
336.38
338.26
336.70
336.53
336.45
336.38
337.22
338.26
338.26
338.26
0.36
0.00
1.19
1.94
3.43
5.26
5.26
6.26
416.32
456.32
500.85
40.00
44.53
100.00
-0.15
1.88
0.00
-0.4 %
4.2 %
0.0 %

Area sterro = 21.81 | Area riporto = 863.30

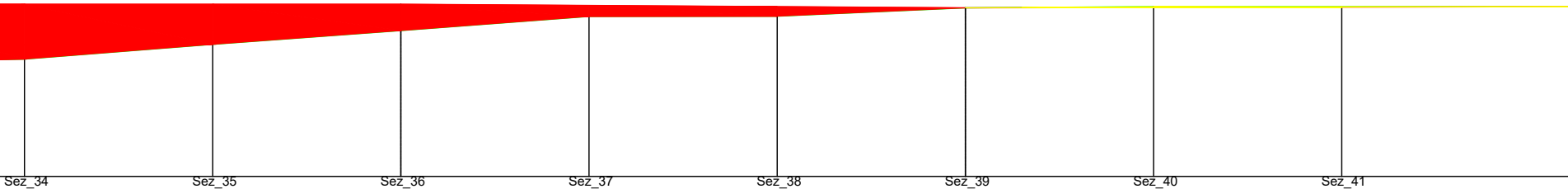

Sez_34		Sez_35		Sez_36		Sez_37		Sez_38		Sez_39		Sez_40		Sez_41	
332.44		334.00		335.46		336.98		337.00		337.87		338.00		338.00	
	20.00		20.00		20.00		20.00		20.00		20.00		20.00		26.67
560.85		580.85		600.85		620.85		640.85		660.85		680.85		700.85	
	1.56		1.46		1.52		0.02		0.87		0.13		0.00		0.00
	7.8 %		7.3 %		7.6 %		0.1 %		4.3 %		0.7 %		0.0 %		0.0 %
					284.53										
				338.26						337.87					
338.26		338.26		338.26		338.13		338.00		337.87		337.91		337.95	
5.83		4.26		2.80		1.15		1.00		0.00		-0.09		-0.05	
				600.85						660.85					
							60.00						66.67		
							-0.39						0.13		
							-0.7 %						0.2 %		

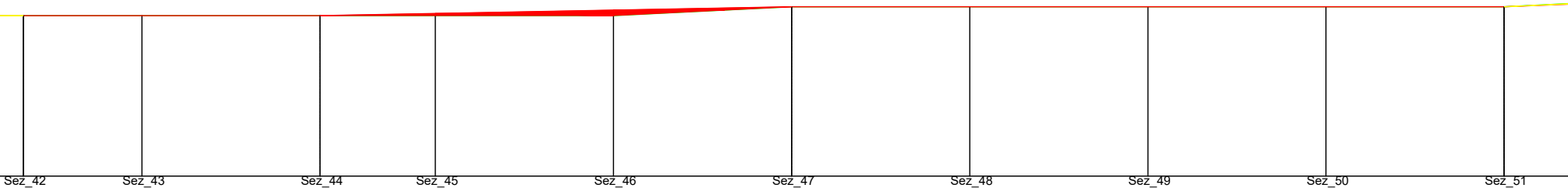

Sez_42	Sez_43	Sez_44	Sez_45	Sez_46	Sez_47	Sez_48	Sez_49	Sez_50	Sez_51
338.00	338.00	338.00	338.00	338.00	339.00	339.00	339.00	339.00	339.00
727.52	740.85	760.85	773.77	793.77	813.77	833.77	853.77	873.77	893.77

13.33	20.00	12.93	20.00	20.00	20.00	20.00	20.00	20.00
0.00	0.00	0.00	0.00	1.00	0.00	0.00	0.00	0.00
0.0 %	0.0 %	0.0 %	0.0 %	5.0 %	0.0 %	0.0 %	0.0 %	0.0 %

172.93

Sez_42	Sez_43	Sez_44	Sez_45	Sez_46	Sez_47	Sez_48	Sez_49	Sez_50	Sez_51
338.00		338.00			339.00				339.00
338.00	338.00	338.00	338.24	338.62	339.00	339.00	339.00	339.00	339.00
0.00	0.00	0.00	0.24	0.62	0.00	0.00	0.00	0.00	0.00
727.52		760.85			813.77				893.77

33.33	52.93	80.00
0.00	1.00	0.00
0.0 %	1.9 %	0.0 %



Sez_52
Sez_53
340.00
340.00
20.00
20.00
913.77
933.77
1.00
0.00
5.0 %
0.0 %
339.81
340.00
340.00
339.81
0.19
0.00
0.00
913.77
918.41
933.77
20.00
4.63
15.37
0.81
0.19
0.00
4.1 %
4.1 %
0.0 %

Regione PUGLIA

Comune CASTELLANETA

Provincia di TARANTO

PROGETTO DEFINITIVO PER LA REALIZZAZIONE DI UN IMPIANTO EOLICO DENOMINATO "CASTELLANETA 1'" COSTITUITO DA 14 AEROGENERATORI CON POTENZA COMPLESSIVA DI 92,4 MW E RELATIVE OPERE DI CONNESSIONE ALLA R.T.N.

Profili Longitudinali - GRE 05

ELABORATO

EP 11.5

PROPONENTE:

Firmato digitalmente da:
Filippo Gagliano
Data: 28/07/2023 16:32:17

GREEN ENERGY
Contrada Cacapentima snc
74014 Laterza (TA)
pec: greenenergycast.1@pec.it

cod. id.: E-GREEN

CONSULENTI:

Dott.ssa Elisabetta NANNI

Dott. Ing. Rocco CARONE

Dott. Biol. Fau. Lorenzo GAUDIANO

Dott. Agr. For. Mario STOMACI

Dott. Geol. Michele VALERIO

PROGETTISTI:

ATECH
SOCIETÀ DI INGEGNERIA
Via Caduti di Nassiriya 55
70124 Bari (BA)
e-mail: atechsrl@libero.it
pec: atechsrl@legalmail.it

Innovative Engineering
STUDIO PM SRL
Via dell'Artigianato 27 75100 Matera (MT)
e-mail: paolo.montefinese@pm-studio
pec: studiopm@mypec.eu

DIRETTORE TECNICO
Dott. Ing. Orazio TRICARICO
Ordine ingegneri di Bari n. 4985

Dott. Ing. Paolo MONTEFINESE
Ordine ingegneri di Matera n. 968

Dott. Ing. Alessandro ANTEZZA
Ordine ingegneri di Bari n. 10743

0	Agosto 2023	B.C.C - C.C	A.A.	O.T.	*Progetto definitivo*
EM./REV.	DATA	REDATTO	VERIFICATO	APPROVATO	DESCRIZIONE