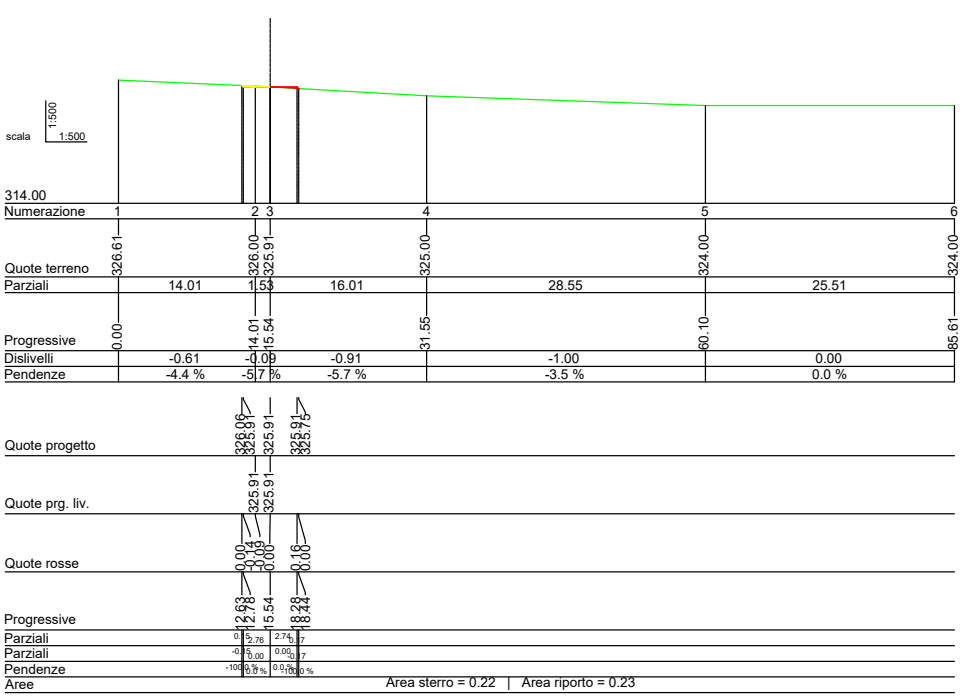
scala
1:500
1:500
314.00
Numerazione 1 2 3 4 5 6
Quote terreno 326.61 326.00 325.91 325.00 324.00 324.00
Parziali 14.01 1.53 16.01 28.55 25.51
Progressive 0.00 14.01 15.54 31.55 60.10 85.61
Dislivelli -0.61 -0.09 -0.91 -1.00 0.00
Pendenze -4.4 % -5.7 % -5.7 % -3.5 % 0.0 %
Quote progetto 326.06 325.91 325.91 325.91 325.75
Quote prg. liv. 325.91 325.91
Quote rosse 0.00 -0.14 -0.09 0.00 0.16 0.00
Progressive 12.63 12.78 15.54 18.28 18.44
Parziali 0.15 2.76 2.74 0.17
Parziali -0.15 0.00 0.00 -0.17
Pendenze -100.0 % 0.0 % 0.0 % -100.0 %
Aree Area sterro = 0.22 | Area riporto = 0.23

Sez_1 Prog.=0.000

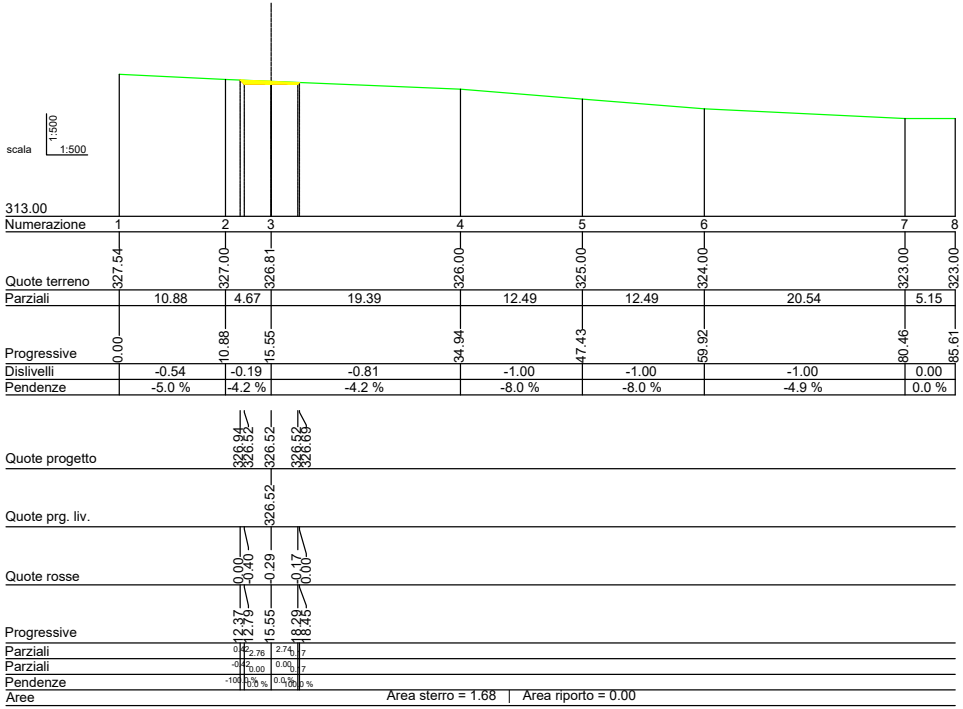
scala
1:500
1:500
313.00
Numerazione 1 2 3 4 5 6 7 8
Quote terreno 327.54 327.00 326.81 326.00 325.00 324.00 323.00 323.00
Parziali 10.88 4.67 19.39 12.49 12.49 20.54 5.15
Progressive 0.00 10.88 15.55 34.94 47.43 59.92 80.46 85.61
Dislivelli -0.54 -0.19 -0.81 -1.00 -1.00 -1.00 0.00
Pendenze -5.0 % -4.2 % -4.2 % -8.0 % -8.0 % -4.9 % 0.0 %
Quote progetto 326.94 326.52 326.52 326.52 326.69
Quote prg. liv. 326.52
Quote rosse 0.00 -0.40 -0.29 -0.17 0.00
Progressive 12.37 12.79 15.55 18.29 18.45
Parziali 0.42 2.76 2.74 0.17
Parziali -0.42 0.00 0.00 0.17
Pendenze -100.0 % 0.0 % 0.0 % 100.0 %
Aree Area sterro = 1.68 | Area riporto = 0.00

Sez_2 Prog.=20.000

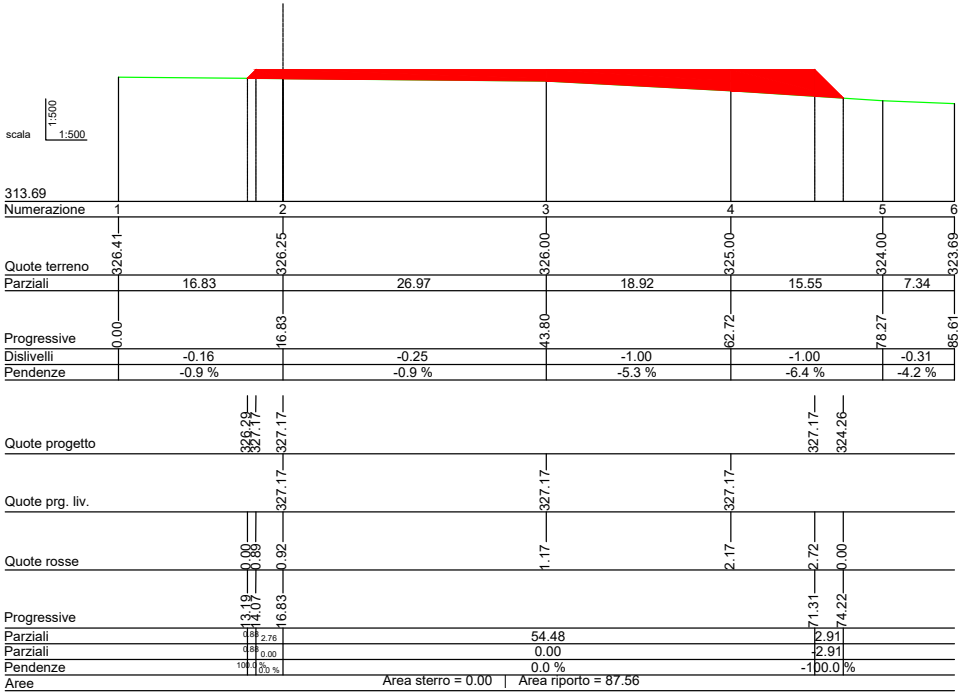
scala
1:500
1:500
313.69
Numerazione 1 2 3 4 5 6
Quote terreno 326.41 326.25 326.00 325.00 324.00 323.69
Parziali 16.83 26.97 18.92 15.55 7.34
Progressive 0.00 16.83 43.80 62.72 78.27 85.61
Dislivelli -0.16 -0.25 -1.00 -1.00 -0.31
Pendenze -0.9 % -0.9 % -5.3 % -6.4 % -4.2 %
Quote progetto 326.29 327.17 327.17 327.17 324.26
Quote prg. liv. 327.17 327.17 327.17
Quote rosse 0.00 0.89 0.92 1.17 2.17 2.72 0.00
Progressive 13.19 14.07 16.83 71.31 74.22
Parziali 0.88 2.76 54.48 2.91
Parziali 0.88 0.00 0.00 -2.91
Pendenze 100.0 % 0.0 % 0.0 % -100.0 %
Aree Area sterro = 0.00 | Area riporto = 87.56

Sez_8 Prog.=157.928

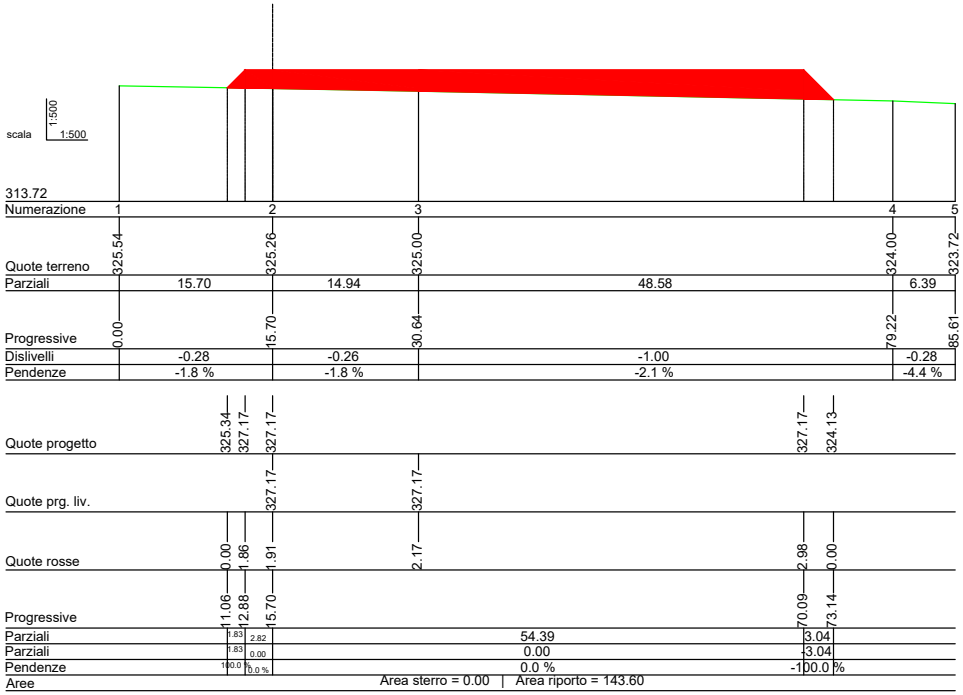
scala
1:500
1:500
313.72
Numerazione 1 2 3 4 5
Quote terreno 325.54 325.26 325.00 324.00 323.72
Parziali 15.70 14.94 48.58 6.39
Progressive 0.00 15.70 30.64 79.22 85.61
Dislivelli -0.28 -0.26 -1.00 -0.28
Pendenze -1.8 % -1.8 % -2.1 % -4.4 %
Quote progetto 325.34 327.17 327.17 327.17 324.13
Quote prg. liv. 327.17 327.17
Quote rosse 0.00 1.86 1.91 2.17 2.98 0.00
Progressive 11.06 12.88 15.70 70.09 73.14
Parziali 1.83 2.82 54.39 3.04
Parziali 1.83 0.00 0.00 -3.04
Pendenze 100.0 % 0.0 % 0.0 % -100.0 %
Aree Area sterro = 0.00 | Area riporto = 143.60

Sez_9 Prog.=171.448

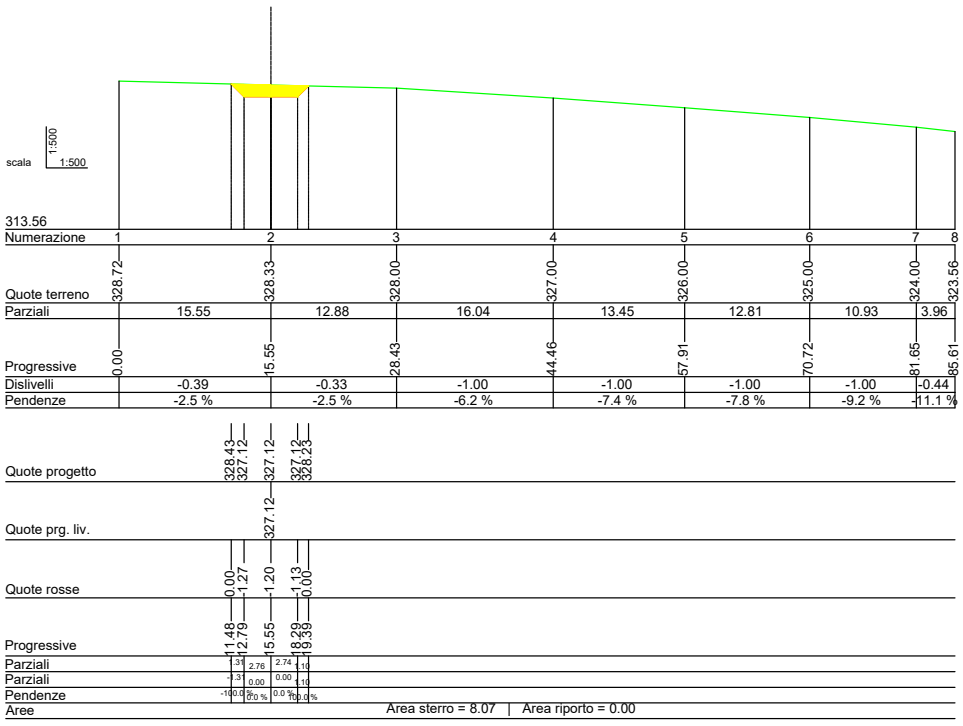
scala 1:500
1:500
313.56
Numerazione 1 2 3 4 5 6 7 8
Quote terreno 328.72 328.33 328.00 327.00 326.00 325.00 324.00 323.56
Parziali 15.55 12.88 16.04 13.45 12.81 10.93 3.96
Progressive 0.00 15.55 28.43 44.46 57.91 70.72 81.65 85.61
Dislivelli -0.39 -0.33 -1.00 -1.00 -1.00 -1.00 -0.44
Pendenze -2.5 % -2.5 % -6.2 % -7.4 % -7.8 % -9.2 % -11.1 %
Quote progetto 328.43 327.12 327.12 327.12 328.23
Quote prg. liv. 327.12
Quote rosse 0.00 -1.27 -1.20 -1.13 0.00
Progressive 11.48 12.79 15.55 18.29 19.39
Parziali 1.31 2.76 2.74 1.10
Parziali -1.31 0.00 0.00 1.10
Pendenze -100.0 % 0.0 % 0.0 % 100.0 %
Aree Area sterro = 8.07 | Area riporto = 0.00

Sez_3 Prog.=40.000

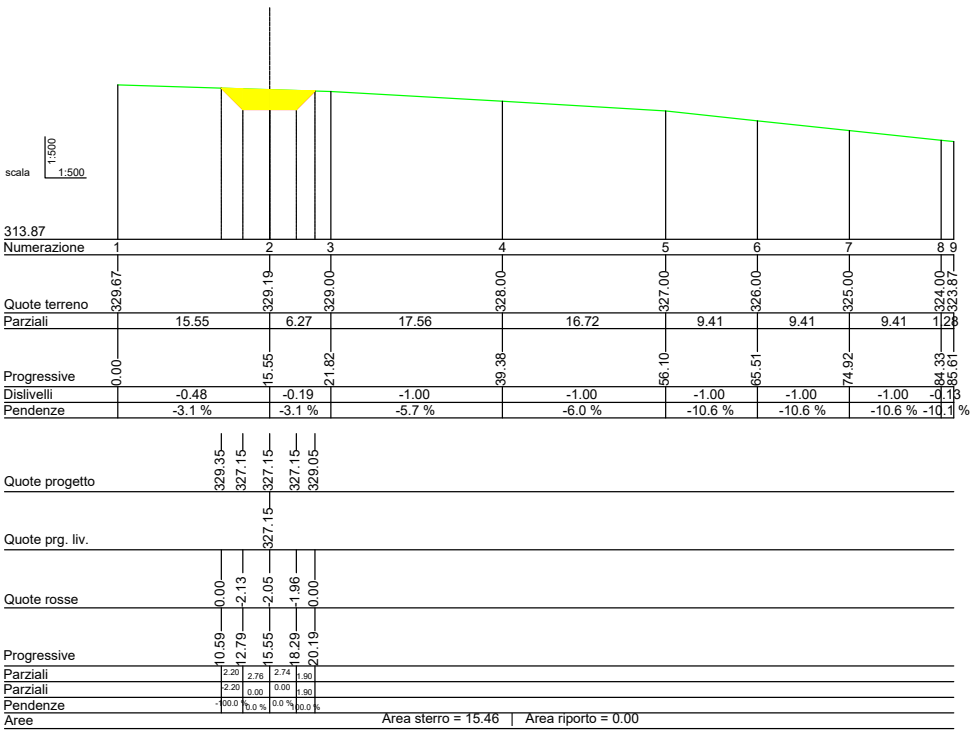
scala 1:500
1:500
313.87
Numerazione 1 2 3 4 5 6 7 8 9
Quote terreno 329.67 329.19 329.00 328.00 327.00 326.00 325.00 324.00 323.87
Parziali 15.55 6.27 17.56 16.72 9.41 9.41 9.41 1.28
Progressive 0.00 15.55 21.82 39.38 56.10 65.51 74.92 84.33 85.61
Dislivelli -0.48 -0.19 -1.00 -1.00 -1.00 -1.00 -1.00 -0.13
Pendenze -3.1 % -3.1 % -5.7 % -6.0 % -10.6 % -10.6 % -10.6 % -10.1 %
Quote progetto 329.35 327.15 327.15 327.15 329.05
Quote prg. liv. 327.15
Quote rosse 0.00 -2.13 -2.05 -1.96 0.00
Progressive 10.59 12.79 15.55 18.29 20.19
Parziali 2.20 2.76 2.74 1.90
Parziali -2.20 0.00 0.00 1.90
Pendenze -100.0 % 0.0 % 0.0 % 100.0 %
Aree Area sterro = 15.46 | Area riporto = 0.00

Sez_4 Prog.=60.000

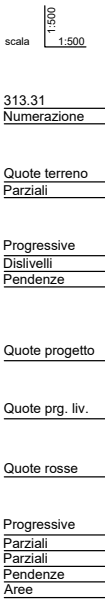
scala 1:500
1:500
313.31
Numerazione
Quote terreno
Parziali
Progressive
Dislivelli
Pendenze
Quote progetto
Quote prg. liv.
Quote rosse
Progressive
Parziali
Parziali
Pendenze
Aree

Sez_5

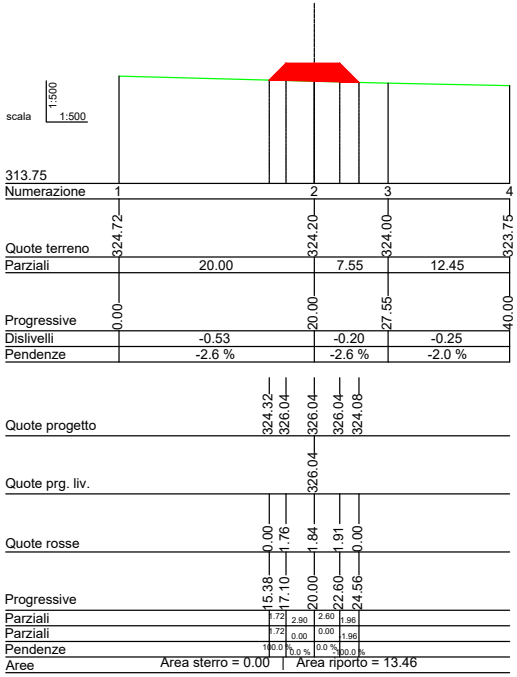
scala 1:500
1:500
313.75
Numerazione 1 2 3 4
Quote terreno 324.72 324.20 324.00 323.75
Parziali 20.00 7.55 12.45
Progressive 0.00 20.00 27.55 40.00
Dislivelli -0.53 -0.20 -0.25
Pendenze -2.6 % -2.6 % -2.0 %
Quote progetto 324.32 326.04 326.04 326.04 324.08
Quote prg. liv. 326.04
Quote rosse 0.00 1.76 1.84 1.91 0.00
Progressive 15.38 17.10 20.00 22.60 24.56
Parziali 1.72 2.90 2.60 1.96
Parziali 1.72 0.00 0.00 -1.96
Pendenze 100.0 % 0.0 % 0.0 % -100.0 %
Aree Area sterro = 0.00 | Area riporto = 13.46

Sez_10 Prog.=191.449

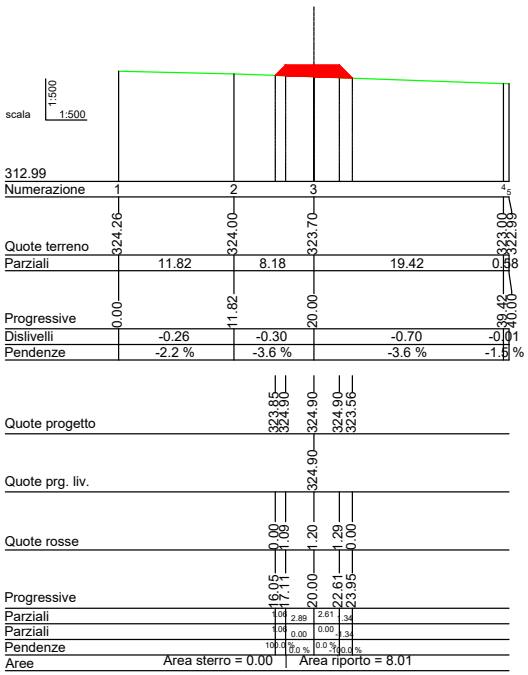
scala 1:500
1:500
312.99
Numerazione 1 2 3 4 5
Quote terreno 324.26 324.00 323.70 323.00 322.99
Parziali 11.82 8.18 19.42 0.58
Progressive 0.00 11.82 20.00 39.42 40.00
Dislivelli -0.26 -0.30 -0.70 -0.01
Pendenze -2.2 % -3.6 % -3.6 % -1.5 %
Quote progetto 323.85 324.90 324.90 324.90 323.56
Quote prg. liv. 324.90
Quote rosse 0.00 1.09 1.20 1.29 0.00
Progressive 16.05 17.11 20.00 22.61 23.95
Parziali 1.06 2.89 2.61 1.34
Parziali 1.06 0.00 0.00 -1.34
Pendenze 100.0 % 0.0 % 0.0 % -100.0 %
Aree Area sterro = 0.00 | Area riporto = 8.01

Sez_11 Prog.=211.449

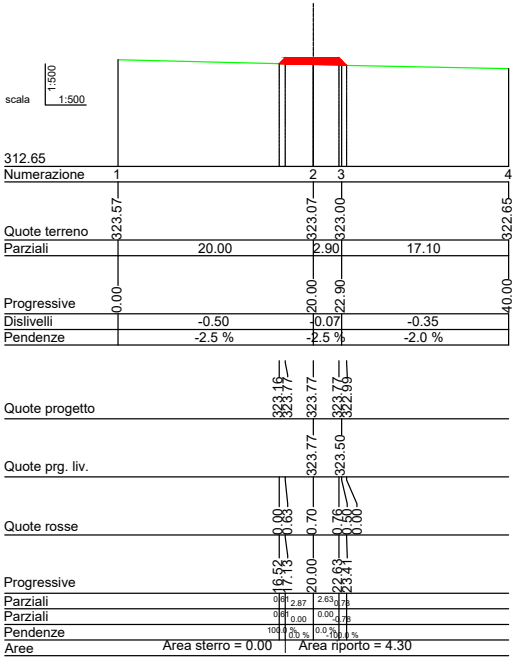
scala 1:500
1:500
312.65
Numerazione 1 2 3 4
Quote terreno 323.57 323.07 323.00 322.65
Parziali 20.00 2.90 17.10
Progressive 0.00 20.00 22.90 40.00
Dislivelli -0.50 -0.07 -0.35
Pendenze -2.5 % -2.5 % -2.0 %
Quote progetto 323.16 323.77 323.77 323.77 322.99
Quote prg. liv. 323.77 323.50
Quote rosse 0.00 0.63 0.70 0.76 0.50 0.00
Progressive 16.52 17.13 20.00 22.63 23.41
Parziali 0.61 2.87 2.63 0.78
Parziali 0.61 0.00 0.00 -0.78
Pendenze 100.0 % 0.0 % 0.0 % -100.0 %
Aree Area sterro = 0.00 | Area riporto = 4.30

Sez_12 Prog.=231.447


scala 1:500
1:500
312.49
Numerazione 1 2 3
Quote terreno 322.78 322.63 322.49
Parziali 10.00 10.00
Progressive 0.00 10.00 20.00
Dislivelli -0.14 -0.14
Pendenze -1.4 % -1.4 %
Quote progetto 322.68 322.63 322.63 322.63 322.60
Quote prg. liv. 322.63
Quote rosse 0.00 -0.04 0.00 0.04 0.00
Progressive 7.10 7.14 10.00 12.64 12.68
Parziali 0.04 2.86 2.64 0.04
Parziali -0.04 0.00 0.00 -0.04
Pendenze -100.0 % 0.0 % 0.0 % -100.0 %
Aree Area sterro = 0.06 | Area riporto = 0.05

Sez_13 Prog.=251.446

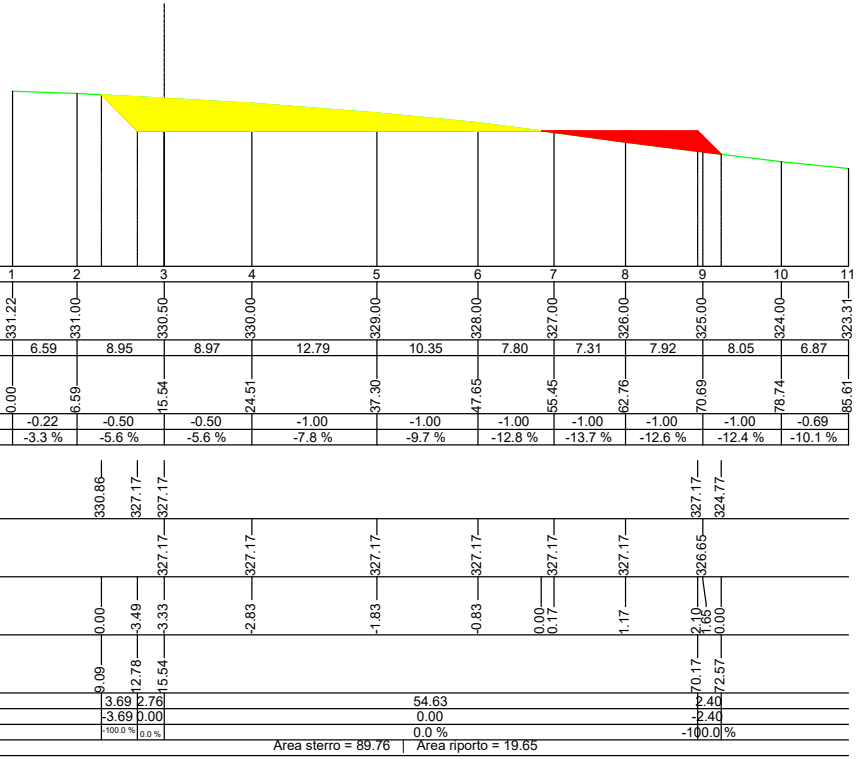
Area sterro = 89.76 | Area riporto = 19.65

Prog.=78.086

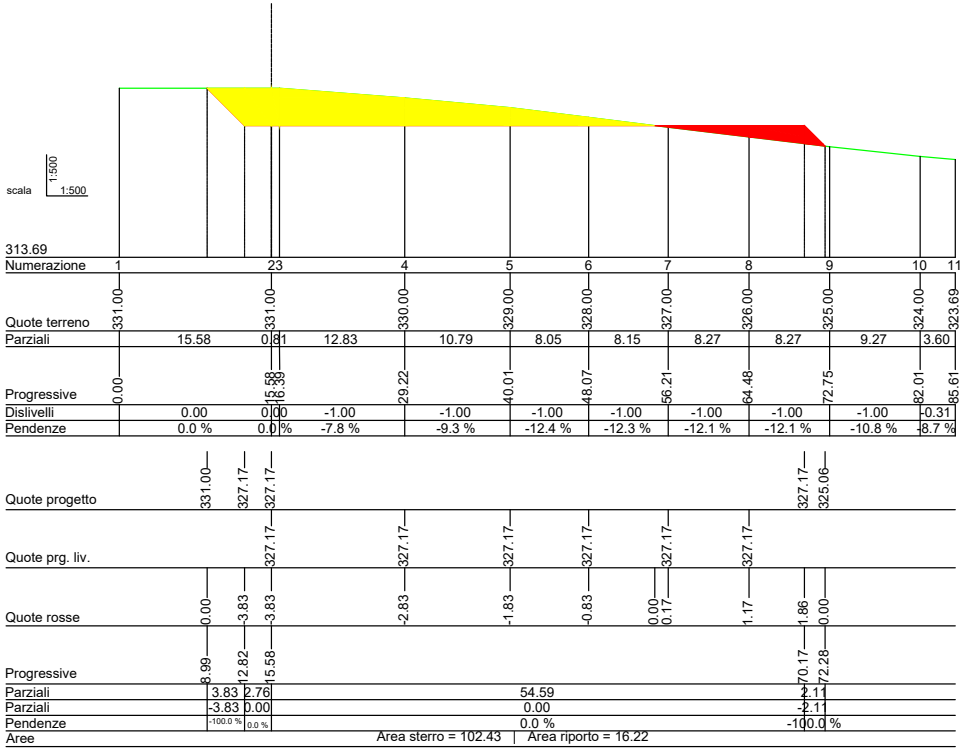
scala 1:500
313.69
Numerazione
Quote terreno
Parziali
Progressive
Dislivelli
Pendenze
Quote progetto
Quote prg. liv.
Quote rosse
Progressive
Parziali
Parziali
Pendenze
Aree
Area sterro = 102.43 | Area riporto = 16.22

Sez_6 Prog.=98.086


scala 1:500
312.00
Numerazione
Quote terreno
Parziali
Progressive
Dislivelli
Pendenze
Quote progetto
Quote prg. liv.
Quote rosse
Progressive
Parziali
Parziali
Pendenze
Aree
Area sterro = 0.00 | Area riporto = 2.63

Sez_14 Prog.=271.446


scala 1:500
312.00
Area sterro = 0.00 | Area riporto = 1.45

Sez_15 Prog.=291.446

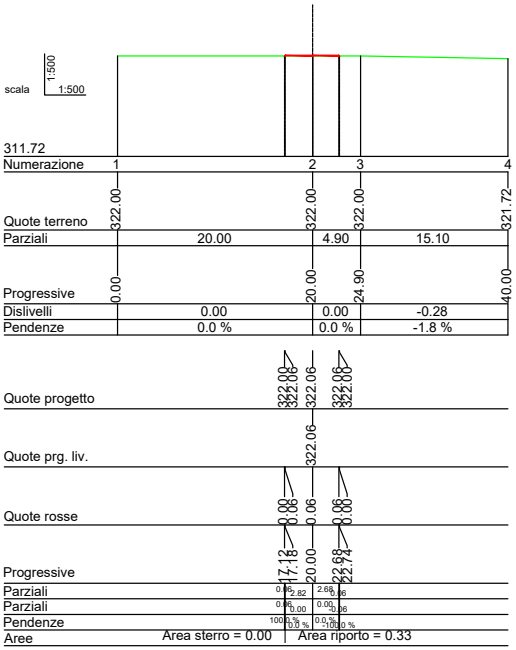
scala 1:500
311.72
Area sterro = 0.00 | Area riporto = 0.33

Sez_16 Prog.=311.447

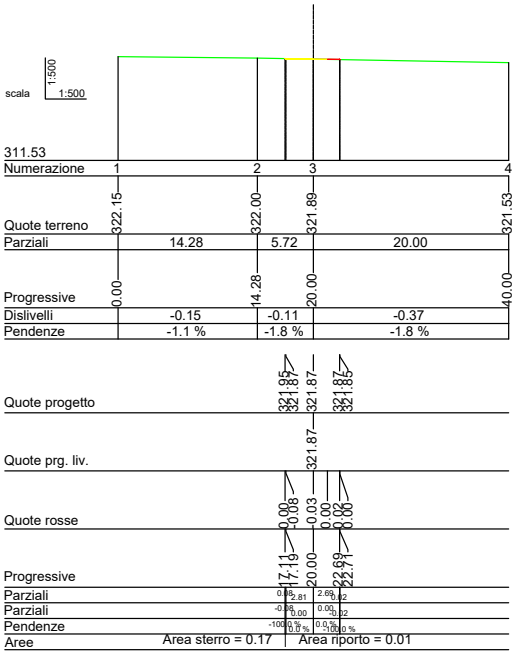
scala 1:500
311.53
Area sterro = 0.17 | Area riporto = 0.01

Sez_17 Prog.=331.447

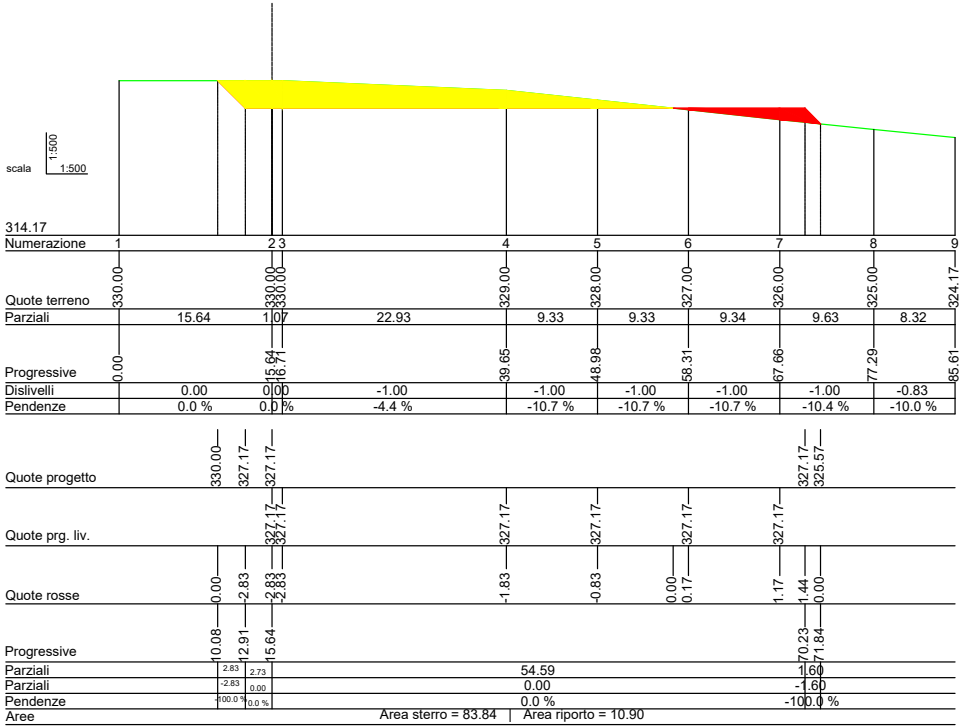
scala 1:500
314.17
Numerazione
Quote terreno
Parziali
Progressive
Dislivelli
Pendenze
Quote progetto
Quote prg. liv.
Quote rosse
Progressive
Parziali
Parziali
Pendenze
Aree
Area sterro = 83.84 | Area riporto = 10.90

Sez_7 Prog.=115.766


scala 1:500
311.45
Numerazione
Quote terreno
Parziali
Progressive
Dislivelli
Pendenze
Quote progetto
Quote prg. liv.
Quote rosse
Progressive
Parziali
Parziali
Pendenze
Aree
Area sterro = 0.10 | Area riporto = 0.09

Sez_18 Prog.=351.448

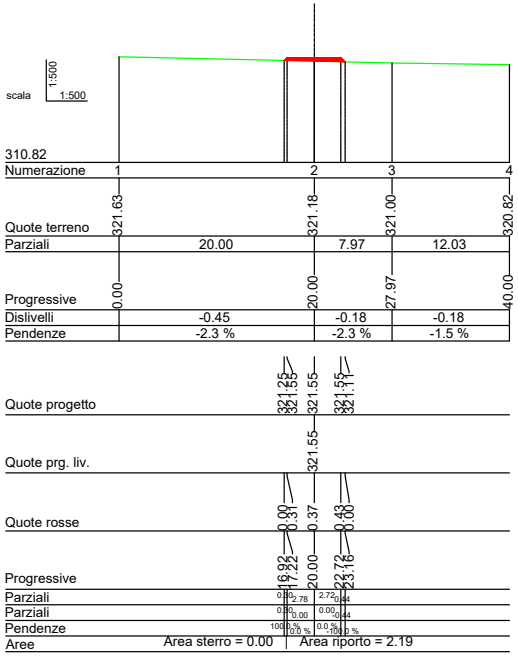
scala 1:500
310.82
Numerazione
Quote terreno
Parziali
Progressive
Dislivelli
Pendenze
Quote progetto
Quote prg. liv.
Quote rosse
Progressive
Parziali
Parziali
Pendenze
Aree
Area sterro = 0.00 | Area riporto = 2.19

Sez_19 Prog.=371.448


scala 1:500
311.00
Numerazione
Quote terreno
Parziali
Progressive
Dislivelli
Pendenze
Quote progetto
Quote prg. liv.
Quote rosse
Progressive
Parziali
Parziali
Pendenze
Aree
Area sterro = 0.00 | Area riporto = 2.53

Sez_20 Prog.=391.449

Regione PUGLIA

Comune CASTELLANETA

Provincia di TARANTO

PROGETTO DEFINITIVO PER LA REALIZZAZIONE DI UN IMPIANTO EOLICO DENOMINATO "CASTELLANETA 1" COSTITUITO DA 14 AEROGENERATORI CON POTENZA COMPLESSIVA DI 92,4 MW E RELATIVE OPERE DI CONNESSIONE ALLA R.T.N.

Sezioni Trasversali - GRE 03

ELABORATO

EP 12.3.1

PROPONENTE:

Firmato digitalmente da:
Filippo Gagliano
Data: 28/07/2023 16:40:21

GREEN ENERGY
Contrada Cacapentima snc
74014 Laterza (TA)
pec: greenenergycast.1@pec.it

cod. id.: E-GREEN

CONSULENTI:

Dott.ssa Elisabetta NANNI

Dott. Ing. Rocco CARONE

Dott. Biol. Fau. Lorenzo GAUDIANO

Dott. Agr. For. Mario STOMACI

Dott. Geol. Michele VALERIO

PROGETTISTI:

ATECH
SOCIETÀ DI INGEGNERIA
Via Caduti di Nassiriya 55
70124 Bari (BA)
e-mail: atechsrl@libero.it
pec: atechsrl@legalmail.it

pm
Innovative Engineering
STUDIO PM SRL
Via dell'Artigianato 27 75100 Matera (MT)
e-mail: paolo.montefinese@pm-studio
pec: studiopm@mypec.eu

DIRETTORE TECNICO
Dott. Ing. Orazio TRICARICO
Ordine ingegneri di Bari n. 4985

Dott. Ing. Paolo MONTEFINESE
Ordine ingegneri di Matera n. 968

Dott. Ing. Alessandro ANTEZZA
Ordine ingegneri di Bari n. 10743

0	Agosto 2023	B.C.C - C.C	A.A.	O.T.	*Progetto definitivo*
EM./REV.	DATA	REDATTO	VERIFICATO	APPROVATO	DESCRIZIONE