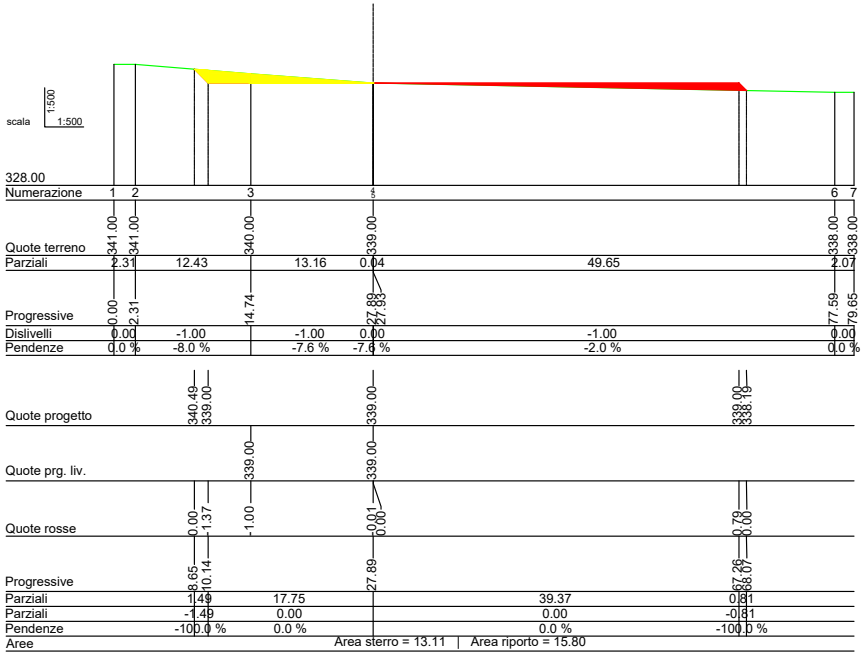
scala 1:500
328.00
Numerazione 1 2 3 6 7
Quote terreno 341.00 341.00 340.00 339.00 338.00 338.00
Parziali 2.31 12.43 13.16 0.04 49.65 2.07
Progressive 0.00 2.31 14.74 27.89 27.93 77.59 79.65
Dislivelli 0.00 -1.00 -1.00 0.00 -1.00 0.00
Pendenze 0.0 % -8.0 % -7.6 % -7.6 % -2.0 % 0.0 %
Quote progetto 340.49 339.00 339.00 339.00 338.19
Quote prg. liv. 339.00 339.00
Quote rosse 0.00 1.37 -1.00 -0.01 0.00 0.79 0.00
Progressive 8.65 10.14 27.89 67.26 68.07
Parziali 1.49 17.75 39.37 0.81
Parziali -1.49 0.00 0.00 -0.81
Pendenze -100.0 % 0.0 % 0.0 % -100.0 %
Aree Area sterro = 13.11 | Area riporto = 15.80

Sez_54 Prog.=0.000

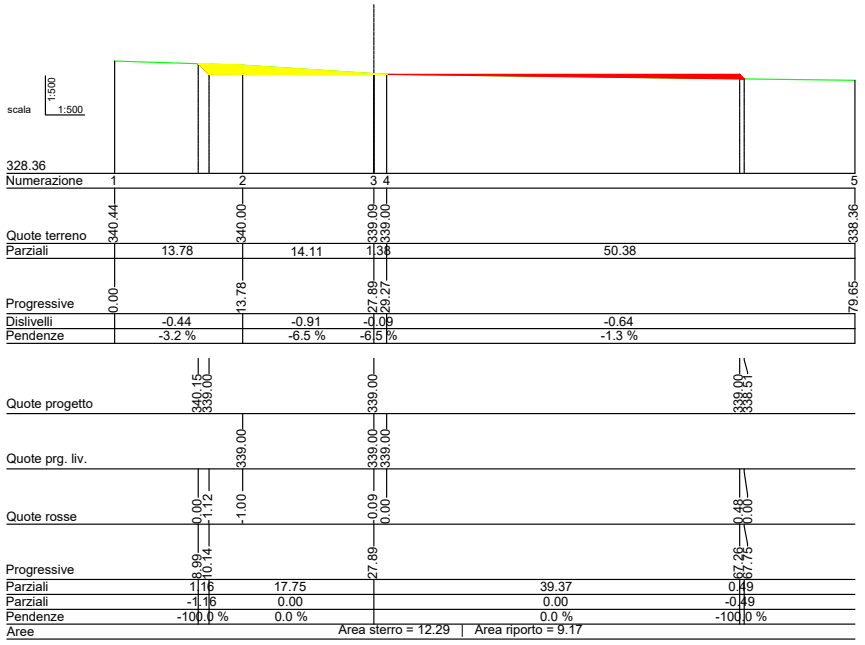
scala 1:500
328.36
Numerazione 1 2 3 4 5
Quote terreno 340.44 340.00 339.09 339.00 338.36
Parziali 13.78 14.11 1.38 50.38
Progressive 0.00 13.78 27.89 29.27 79.65
Dislivelli -0.44 -0.91 -0.09 -0.64
Pendenze -3.2 % -6.5 % -6.5 % -1.3 %
Quote progetto 340.15 339.00 339.00 339.00 338.51
Quote prg. liv. 339.00 339.00 339.00
Quote rosse 0.00 1.12 -1.00 -0.09 0.00 0.48 0.00
Progressive 8.99 10.14 27.89 67.26 67.75
Parziali 1.16 17.75 39.37 0.49
Parziali -1.16 0.00 0.00 -0.49
Pendenze -100.0 % 0.0 % 0.0 % -100.0 %
Aree Area sterro = 12.29 | Area riporto = 9.17

Sez_55 Prog.=12.498

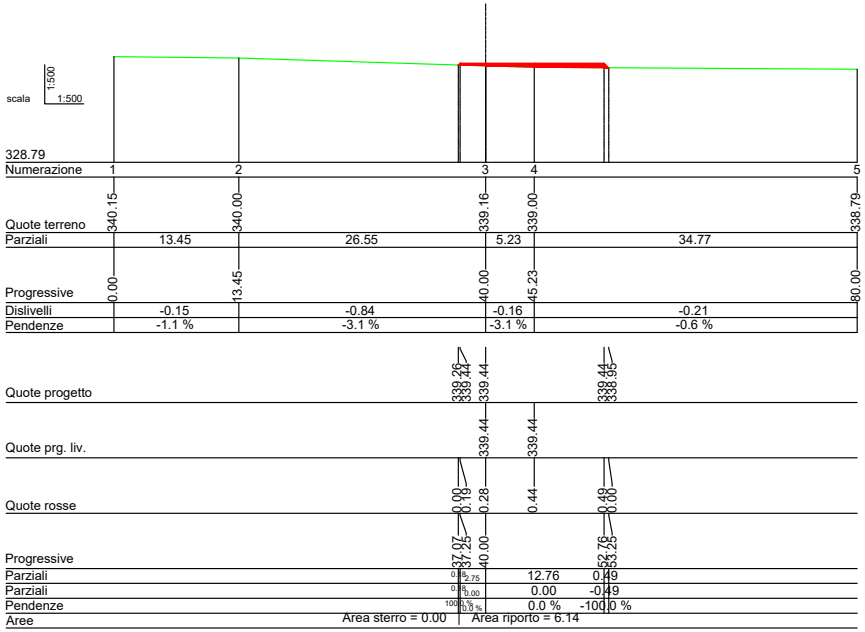
scala 1:500
328.79
Numerazione 1 2 3 4 5
Quote terreno 340.15 340.00 339.16 339.00 338.79
Parziali 13.45 26.55 5.23 34.77
Progressive 0.00 13.45 40.00 45.23 80.00
Dislivelli -0.15 -0.84 -0.16 -0.21
Pendenze -1.1 % -3.1 % -3.1 % -0.6 %
Quote progetto 339.26 339.44 339.44 339.44 338.95
Quote prg. liv. 339.44 339.44
Quote rosse 0.00 0.19 0.28 0.44 0.49 0.00
Progressive 37.07 37.25 40.00 52.76 53.25
Parziali 0.18 2.75 12.76 0.49
Parziali 0.18 0.00 0.00 -0.49
Pendenze 100.0 % 0.0 % 0.0 % -100.0 %
Aree Area sterro = 0.00 | Area riporto = 6.14

Sez_62 Prog.=119.906

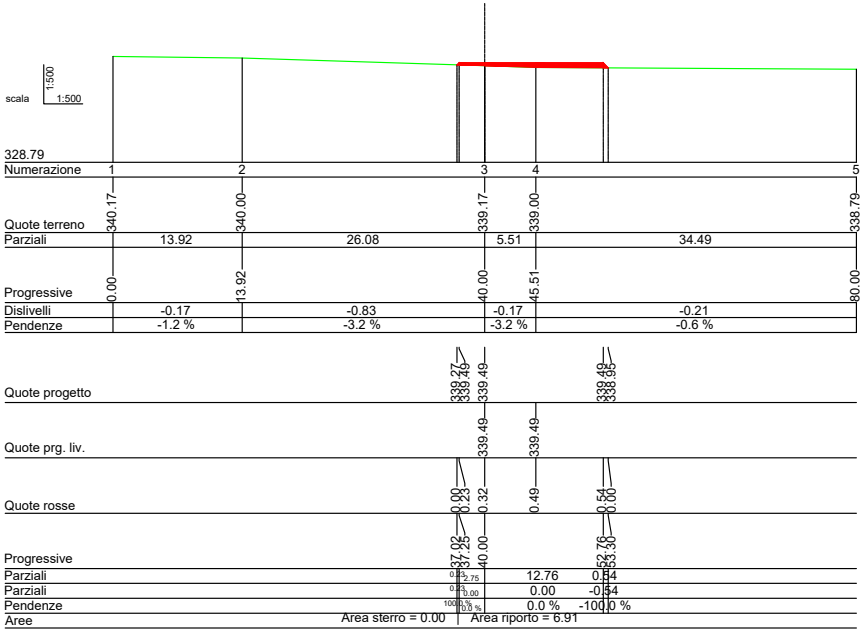
scala 1:500
328.79
Numerazione 1 2 3 4 5
Quote terreno 340.17 340.00 339.17 339.00 338.79
Parziali 13.92 26.08 5.51 34.49
Progressive 0.00 13.92 40.00 45.51 80.00
Dislivelli -0.17 -0.83 -0.17 -0.21
Pendenze -1.2 % -3.2 % -3.2 % -0.6 %
Quote progetto 339.27 339.49 339.49 339.49 338.95
Quote prg. liv. 339.49 339.49
Quote rosse 0.00 0.23 0.32 0.49 0.54 0.00
Progressive 37.02 37.25 40.00 52.76 53.30
Parziali 0.23 2.75 12.76 0.54
Parziali 0.23 0.00 0.00 -0.54
Pendenze 100.0 % 0.0 % 0.0 % -100.0 %
Aree Area sterro = 0.00 | Area riporto = 6.91

Sez_63 Prog.=123.128

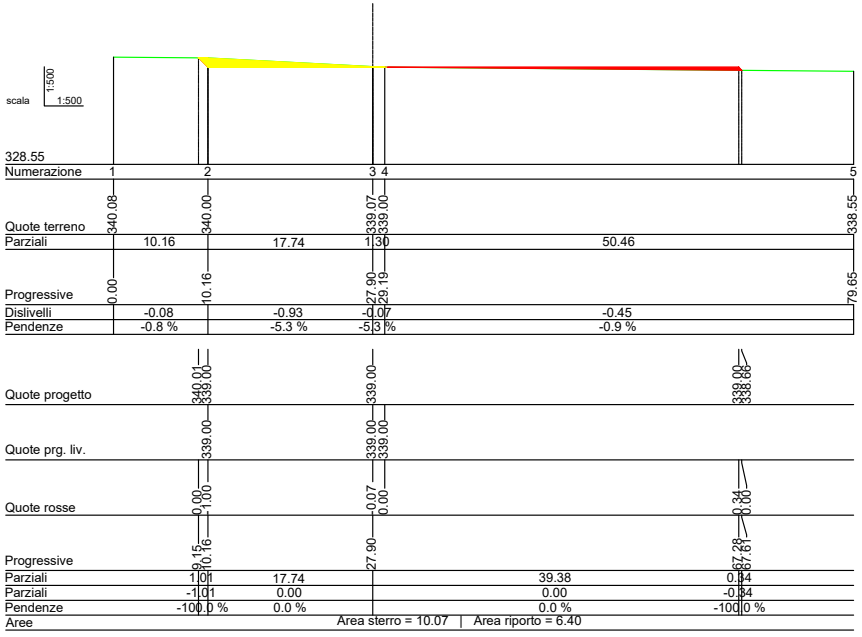
scala 1:500
328.55
Numerazione
Quote terreno
Parziali
Progressive
Dislivelli
Pendenze
Quote progetto
Quote prg. liv.
Quote rosse
Progressive
Parziali
Parziali
Pendenze
Aree
Area sterro = 10.07 | Area riporto = 6.40

Sez_56 Prog.=50.000

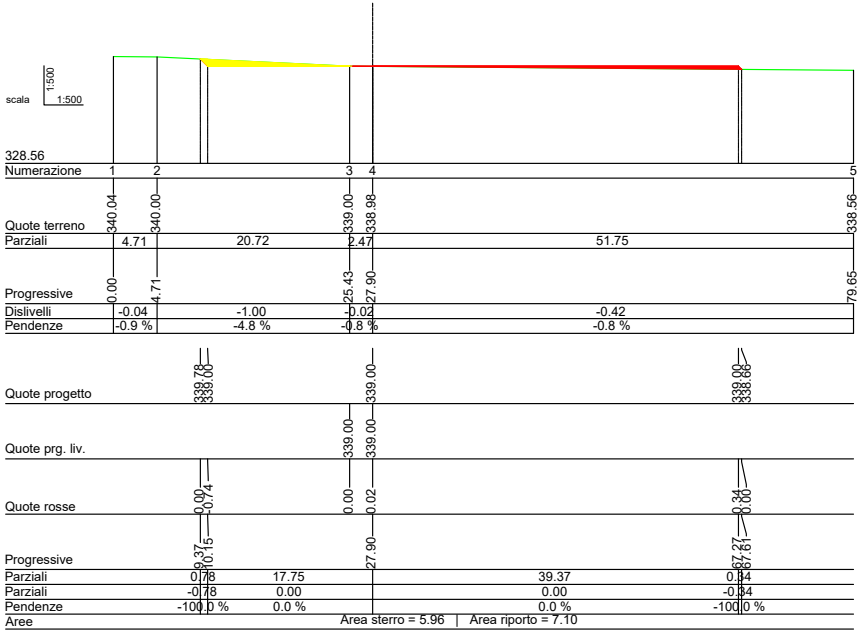
scala 1:500
328.56
Numerazione
Quote terreno
Parziali
Progressive
Dislivelli
Pendenze
Quote progetto
Quote prg. liv.
Quote rosse
Progressive
Parziali
Parziali
Pendenze
Aree
Area sterro = 5.96 | Area riporto = 7.10

Sez_57 Prog.=61.739

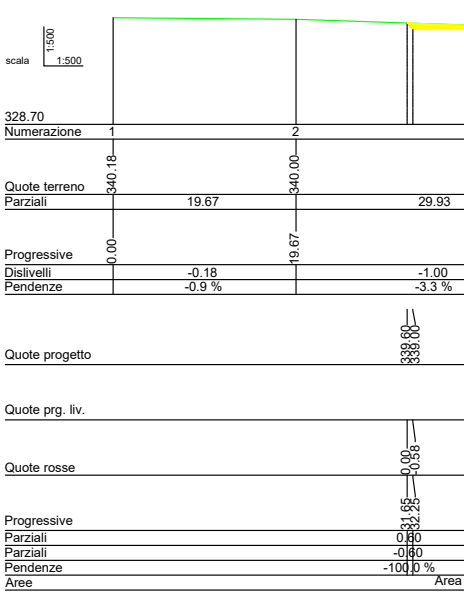
scala 1:500
328.70
Numerazione
Quote terreno
Parziali
Progressive
Dislivelli
Pendenze
Quote progetto
Quote prg. liv.
Quote rosse
Progressive
Parziali
Parziali
Pendenze
Aree
Area

Sez_58

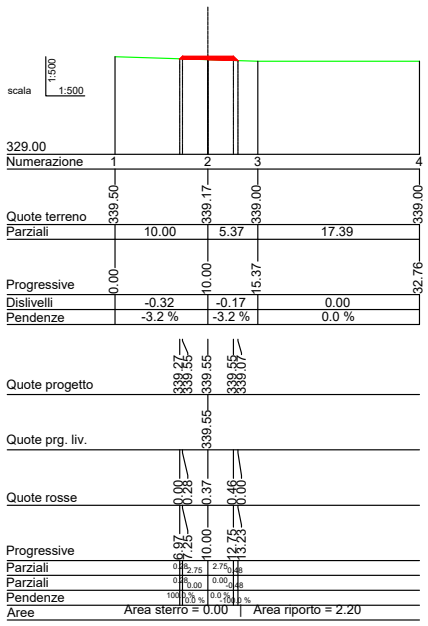
scala 1:500
329.00
Numerazione
Quote terreno
Parziali
Progressive
Dislivelli
Pendenze
Quote progetto
Quote prg. liv.
Quote rosse
Progressive
Parziali
Parziali
Pendenze
Aree
Area sterro = 0.00 | Area riporto = 2.20

Sez_64 Prog.=126.282


scala 1:500
329.11
Numerazione
Quote terreno
Parziali
Progressive
Dislivelli
Pendenze
Quote progetto
Quote prg. liv.
Quote rosse
Progressive
Parziali
Parziali
Pendenze
Aree
Area sterro = 0.00 | Area riporto = 2.32

Sez_65 Prog.=139.906

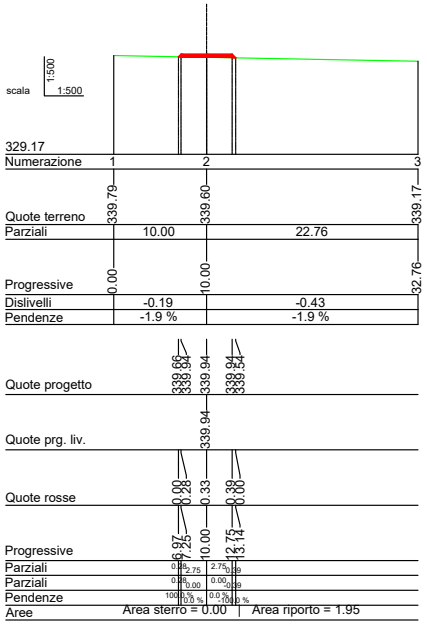
scala 1:500
329.17
Numerazione
Quote terreno
Parziali
Progressive
Dislivelli
Pendenze
Quote progetto
Quote prg. liv.
Quote rosse
Progressive
Parziali
Parziali
Pendenze
Aree
Area sterro = 0.00 | Area riporto = 1.95

Sez_66 Prog.=149.660


scala 1:500
330.00
Numerazione
Quote terreno
Parziali
Progressive
Dislivelli
Pendenze
Quote progetto
Quote prg. liv.
Quote rosse
Progressive
Parziali
Parziali
Pendenze
Aree
Area sterro = 0.00 | Area riporto = 0.00

Sez_67 Prog.=153.507


scala 1:500
330.00
Numerazione
Quote terreno
Parziali
Progressive
Dislivelli
Pendenze
Quote progetto
Quote prg. liv.
Quote rosse
Progressive
Parziali
Parziali
Pendenze
Aree
Area sterro = 0.00 | Area riporto = 0.00

Sez_68 Prog.=159.906

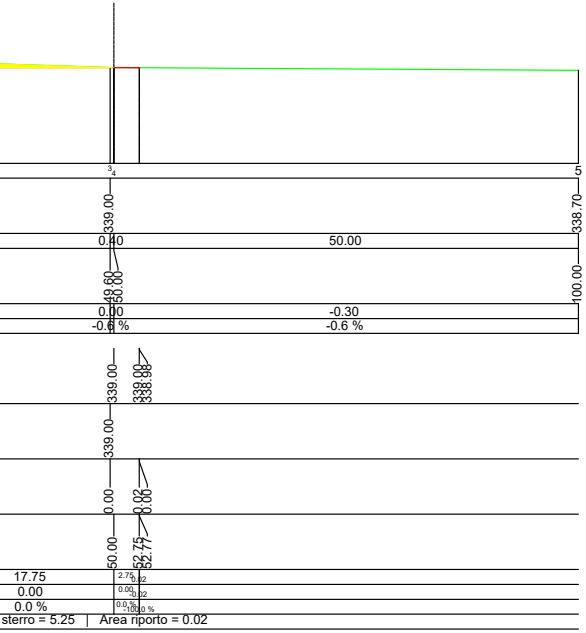
3
4
5
339.00
338.70
0.40
50.00
49.60
50.00
100.00
0.00
-0.30
-0.6 %
-0.6 %
339.00
339.00
338.98
339.00
0.00
0.02
0.00
50.00
52.75
52.77
17.75
0.00
0.0 %
sterro = 5.25 | Area riporto = 0.02

Prog.=93.300

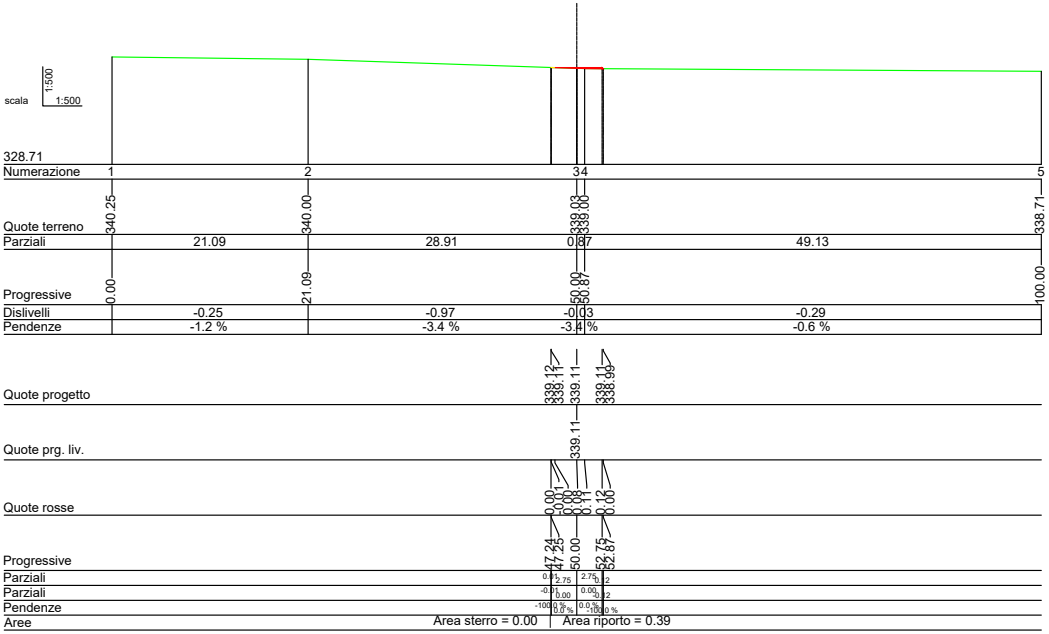
scala 1:500
1:500
328.71
Numerazione
1
2
34
5
Quote terreno
340.25
340.00
339.03
339.00
338.71
Parziali
21.09
28.91
0.87
49.13
Progressive
0.00
21.09
50.00
50.87
100.00
Dislivelli
-0.25
-0.97
-0.03
-0.29
Pendenze
-1.2 %
-3.4 %
-3.4 %
-0.6 %
Quote progetto
339.12
339.11
339.11
339.11
338.99
Quote prg. liv.
339.11
Quote rosse
0.00
0.01
0.00
0.08
0.11
0.12
0.00
Progressive
47.24
47.25
50.00
52.75
52.87
Parziali
Parziali
Pendenze
Aree
Area sterro = 0.00 | Area riporto = 0.39

Sez_59 Prog.=99.906


scala 1:500
1:500
328.78
Numerazione
1
2
Quote terreno
340.14
340.00
Parziali
11.82
28.18
Progressive
0.00
11.82
Dislivelli
-0.14
-0.87
Pendenze
-1.2 %
-3.1 %
Quote progetto
Quote prg. liv.
Quote rosse
Progressive
Parziali
Parziali
Pendenze
Aree
Area sterro =

Sez_60


scala 1:500
1:500
330.00
Numerazione
1
2
3
Quote terreno
340.00
340.00
340.00
Parziali
10.00
22.76
Progressive
0.00
10.00
32.76
Dislivelli
0.00
0.00
Pendenze
0.0 %
0.0 %
Quote progetto
340.00
340.00
340.00
Quote prg. liv.
340.00
Quote rosse
0.00
0.00
0.00
Progressive
7.25
10.00
22.76
Parziali
2.75
12.76
Parziali
0.00
0.00
Pendenze
0.0 %
0.0 %
Aree
Area sterro = 0.00 | Area riporto = 0.00

Sez_69 Prog.=164.507


scala 1:500
1:500
330.00
Numerazione
1
2
3
Quote terreno
340.00
340.00
340.00
Parziali
10.00
22.76
Progressive
0.00
10.00
32.76
Dislivelli
0.00
0.00
Pendenze
0.0 %
0.0 %
Quote progetto
340.00
340.00
340.00
Quote prg. liv.
340.00
Quote rosse
0.00
0.00
0.00
Progressive
7.25
10.00
12.75
Parziali
2.75
2.75
Parziali
0.00
0.00
Pendenze
0.0 %
0.0 %
Aree
Area sterro = 0.00 | Area riporto = 0.00

Sez_70 Prog.=167.807


scala 1:500
1:500
330.00
Numerazione
1
2
3
Quote terreno
340.00
340.00
340.00
Parziali
10.00
10.00
Progressive
0.00
10.00
20.00
Dislivelli
0.00
0.00
Pendenze
0.0 %
0.0 %
Quote progetto
340.00
340.00
340.00
Quote prg. liv.
340.00
Quote rosse
0.00
0.00
0.00
Progressive
6.91
10.00
13.09
Parziali
3.09
3.09
Parziali
0.00
0.00
Pendenze
0.0 %
0.0 %
Aree
Area sterro = 0.00 | Area riporto = 0.00

Sez_71 Prog.=179.906


scala 1:500
1:500
330.00
Numerazione
1
2
3
Quote terreno
340.00
340.00
340.00
Parziali
10.00
10.00
Progressive
0.00
10.00
20.00
Dislivelli
0.00
0.00
Pendenze
0.0 %
0.0 %
Quote progetto
340.00
340.00
340.00
Quote prg. liv.
340.00
Quote rosse
0.00
0.00
0.00
Progressive
6.76
10.00
13.24
Parziali
3.24
3.24
Parziali
0.00
0.00
Pendenze
0.0 %
0.0 %
Aree
Area sterro = 0.00 | Area riporto = 0.00

Sez_72 Prog.=182.958


scala 1:500
1:500
330.00
Numerazione
1
2
3
4
Quote terreno
340.00
340.00
340.00
340.00
Parziali
8.03
1.97
10.00
Progressive
0.00
8.03
10.00
20.00
Dislivelli
0.00
0.00
0.00
Pendenze
0.0 %
0.0 %
0.0 %
Quote progetto
340.00
340.00
340.00
Quote prg. liv.
340.00
340.00
Quote rosse
0.00
0.00
0.00
0.00
Progressive
6.87
10.00
13.25
Parziali
3.13
3.25
Parziali
0.00
0.00
Pendenze
0.0 %
0.0 %
Aree
Area sterro = 0.00 | Area riporto = 0.00

Sez_73 Prog.=194.992

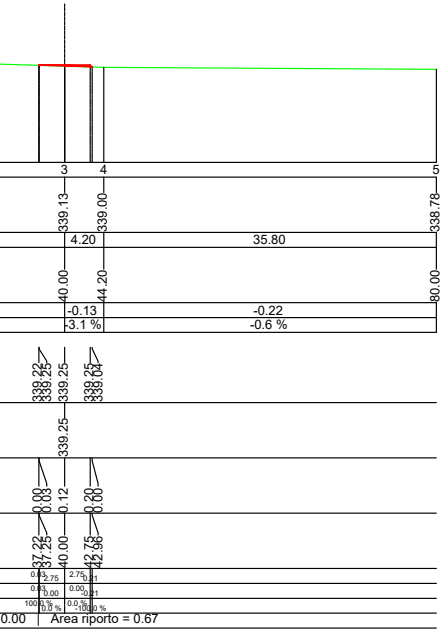
Numerazione
3
4
5
Quote terreno
339.13
339.00
338.78
Parziali
4.20
35.80
Progressive
40.00
44.20
80.00
Dislivelli
-0.13
-0.22
Pendenze
-3.1 %
-0.6 %
Quote progetto
Quote prg. liv.
Quote rosse
Progressive
Parziali
Parziali
Pendenze
Aree
0.00
Area riporto = 0.67

Prog.=108.282

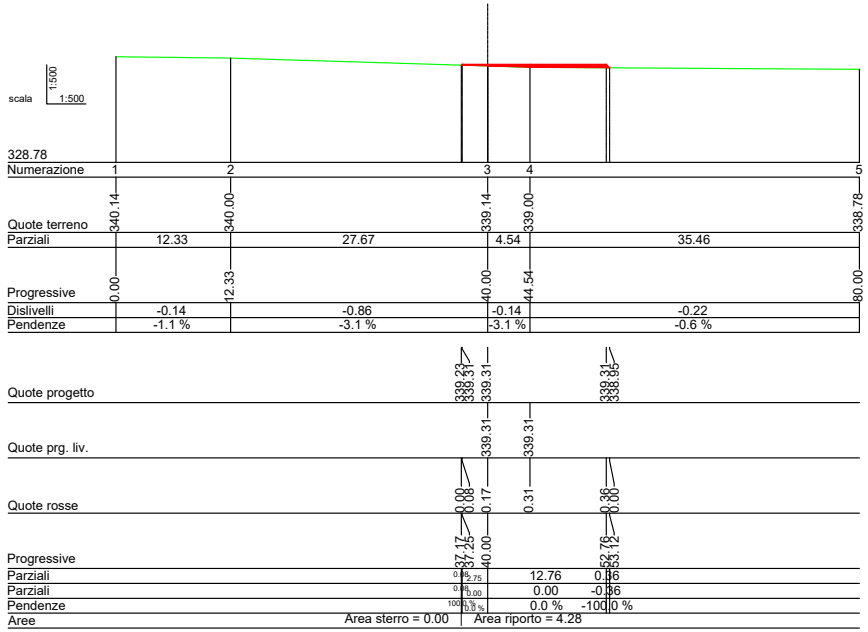
scala
1:500
1:500
328.78
Numerazione
1
2
3
4
5
Quote terreno
340.14
340.00
339.14
339.00
338.78
Parziali
12.33
27.67
4.54
35.46
Progressive
0.00
12.33
40.00
44.54
80.00
Dislivelli
-0.14
-0.86
-0.14
-0.22
Pendenze
-1.1 %
-3.1 %
-3.1 %
-0.6 %
Quote progetto
Quote prg. liv.
339.31
339.31
Quote rosse
0.17
0.31
Progressive
40.00
Parziali
12.76
Parziali
0.00
Pendenze
0.0 %
Aree
Area sterro = 0.00
Area riporto = 4.28

Sez_61

Prog.=112.128


scala
1:500
1:500
330.00
Numerazione
1
2
3
Quote terreno
340.00
340.00
340.00
Parziali
10.00
10.00
Progressive
0.00
10.00
20.00
Dislivelli
0.00
0.00
Pendenze
0.0 %
0.0 %
Quote progetto
340.00
340.00
340.00
Quote prg. liv.
340.00
Quote rosse
0.00
0.00
0.00
Progressive
7.24
10.00
12.76
Parziali
2.76
2.76
Parziali
0.00
0.00
Pendenze
0.0 %
0.0 %
Aree
Area sterro = 0.00
Area riporto = 0.00

Sez_74

Prog.=214.164


scala
1:500
1:500
330.00
Numerazione
1
2
3
Quote terreno
340.00
340.00
340.00
Parziali
10.00
10.00
Progressive
0.00
10.00
20.00
Dislivelli
0.00
0.00
Pendenze
0.0 %
0.0 %
Quote progetto
340.00
340.00
340.00
Quote prg. liv.
340.00
Quote rosse
0.00
0.00
0.00
Progressive
7.24
10.00
12.76
Parziali
2.76
2.76
Parziali
0.00
0.00
Pendenze
0.0 %
0.0 %
Aree
Area sterro = 0.00
Area riporto = 0.00

Sez_75

Prog.=234.164

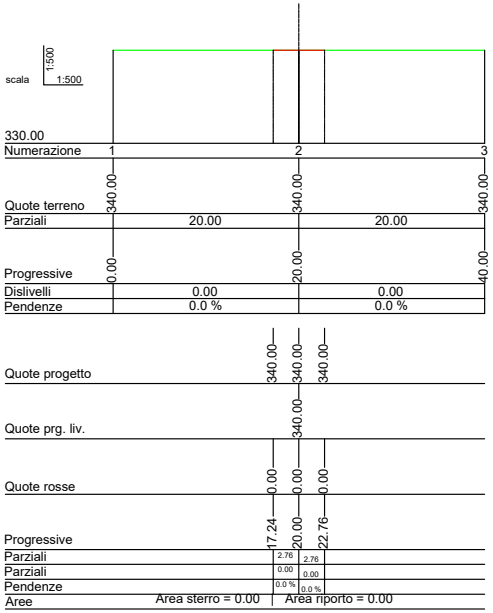
scala
1:500
1:500
330.00
Numerazione
1
2
3
Quote terreno
340.00
340.00
340.00
Parziali
20.00
20.00
Progressive
0.00
20.00
40.00
Dislivelli
0.00
0.00
Pendenze
0.0 %
0.0 %
Quote progetto
340.00
340.00
340.00
Quote prg. liv.
340.00
Quote rosse
0.00
0.00
0.00
Progressive
17.24
20.00
22.76
Parziali
2.76
2.76
Parziali
0.00
0.00
Pendenze
0.0 %
0.0 %
Aree
Area sterro = 0.00
Area riporto = 0.00

Sez_76

Prog.=254.164

Regione PUGLIA

Comune CASTELLANETA

Provincia di TARANTO

PROGETTO DEFINITIVO PER LA REALIZZAZIONE DI UN IMPIANTO EOLICO DENOMINATO "CASTELLANETA 1'" COSTITUITO DA 14 AEROGENERATORI CON POTENZA COMPLESSIVA DI 92,4 MW E RELATIVE OPERE DI CONNESSIONE ALLA R.T.N.

Sezioni Trasversali - GRE 04

ELABORATO

EP 12.4.1

PROPONENTE:

Firmato digitalmente da:
Filippo Gagliano
Data: 28/07/2023 16:45:25

GREEN ENERGY
Contrada Cacapentima snc
74014 Laterza (TA)
pec: greenenergycast.1@pec.it

cod. id.: E-GREEN

CONSULENTI:

Dott.ssa Elisabetta NANNI

Dott. Ing. Rocco CARONE

Dott. Biol. Fau. Lorenzo GAUDIANO

Dott. Agr. For. Mario STOMACI

Dott. Geol. Michele VALERIO

PROGETTISTI:

ATECH
SOCIETÀ DI INGEGNERIA
Via Caduti di Nassiriya 55
70124 Bari (BA)
e-mail: atechsrl@libero.it
pec: atechsrl@legalmail.it

Innovative Engineering
STUDIO PM SRL
Via dell'Artigianato 27 75100 Matera (MT)
e-mail: paolo.montefinese@pm-studio
pec: studiopm@mypec.eu

DIRETTORE TECNICO
Dott. Ing. Orazio TRICARICO
Ordine ingegneri di Bari n. 4985

Dott. Ing. Paolo MONTEFINESE
Ordine ingegneri di Matera n. 968

Dott. Ing. Alessandro ANTEZZA
Ordine ingegneri di Bari n. 10743

0	Agosto 2023	B.C.C - C.C	A.A.	O.T.	*Progetto definitivo*
EM./REV.	DATA	REDATTO	VERIFICATO	APPROVATO	DESCRIZIONE