

	PROGETTISTA  <i>Tecnologia Ricerca Rischi</i>	COMMESSA	UNITA' -
	LOCALITA' REGIONE LIGURIA	DIS-MEC-B-15011	
	PROGETTO / IMPIANTO FSRU Alto Tirreno e Collegamento alla Rete Nazionale Gasdotti		Rev. 0

Rif. TRR: 72438

**EMERGENZA GAS
INCREMENTO DI CAPACITÀ DI RIGASSIFICAZIONE (DL 17.05.2022, n. 50)**

FSRU Alto Tirreno e Collegamento alla Rete Nazionale Gasdotti

**Rapporto Preliminare di Sicurezza
per la fase di Nulla Osta di Fattibilità (NOF)
ai sensi del D.Lgs. 105/15**

**Allegato C.8.1
Planimetrie Del Sistema Di Rivelazione Gas E Incendi**

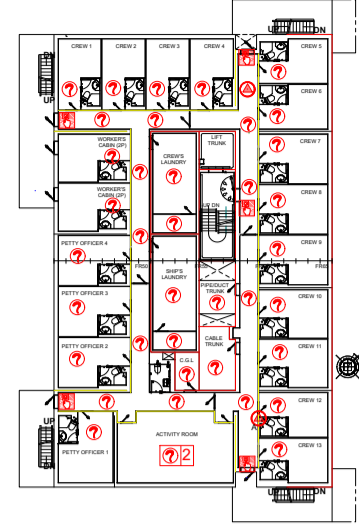
0	Emissione	TRR	G.Romano	G. Lanza	Giugno 2023
Rev.	Descrizione	Elaborato	Verificato	Approvato	Data

FOR HN 2056 "GOLAR TUNDRA"

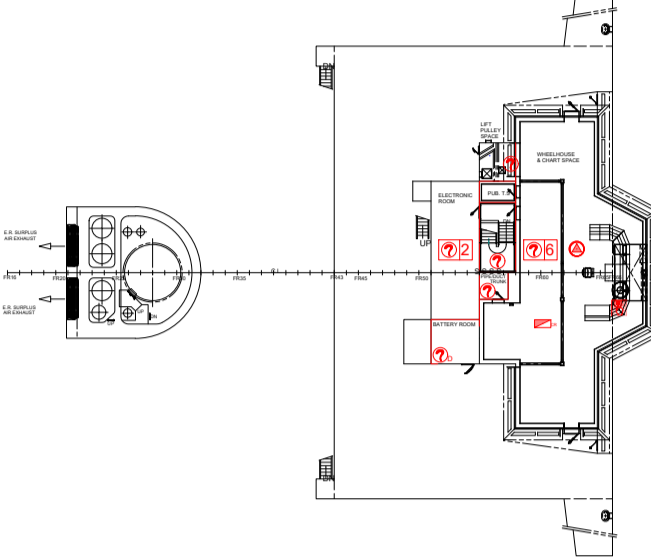
PRINCIPAL DIMENSIONS

LENGTH O.A.	262.2 M
LENGTH B.P.	261.2 M
BREADTH MOULDED	49.1 M
DEPTH MOULDED	28.8 M
DRAUGHT DESIGNED	13.9 M
DRAUGHT SQUARE LOAD	13.9 M
DRAUGHT SCANTLING	13.9 M
COMPLEMENT	38 persons plus 15 helpers
CALL SIGN	YUW82
IMO NO.	9658808
SHIP NAME	GOLAR TUNDRA

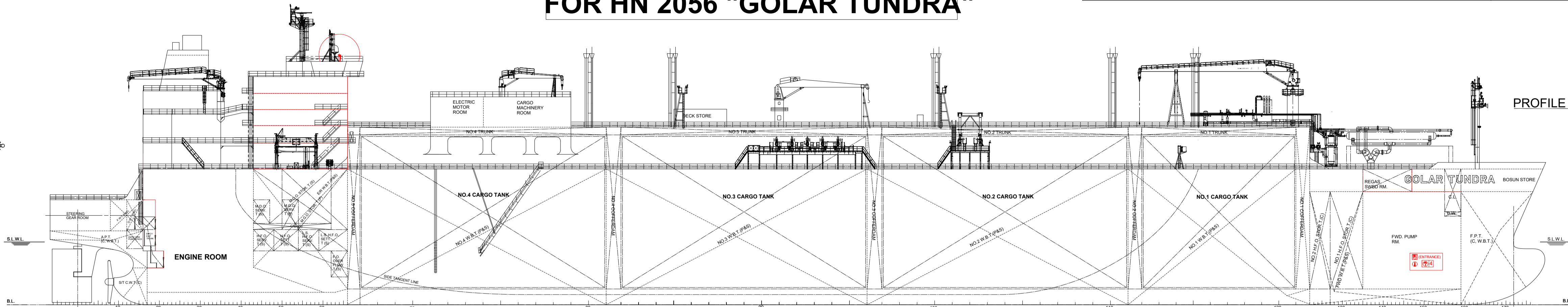
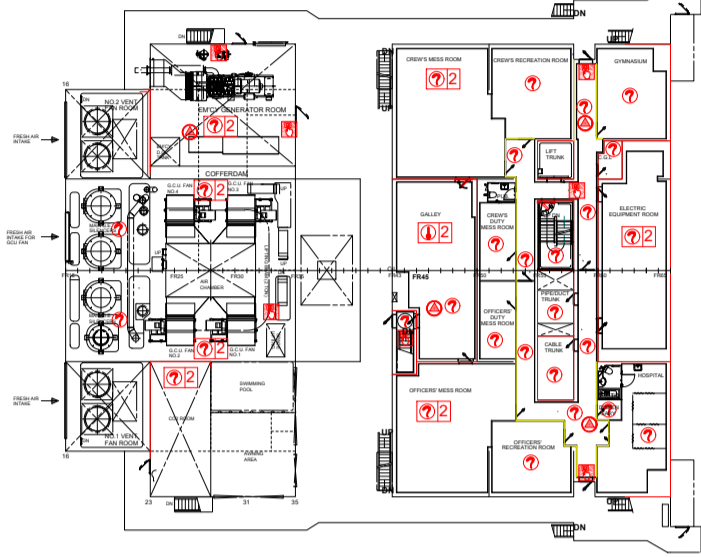
ACC. B-DECK



NAV. BRI-DECK



ACC. A-DECK

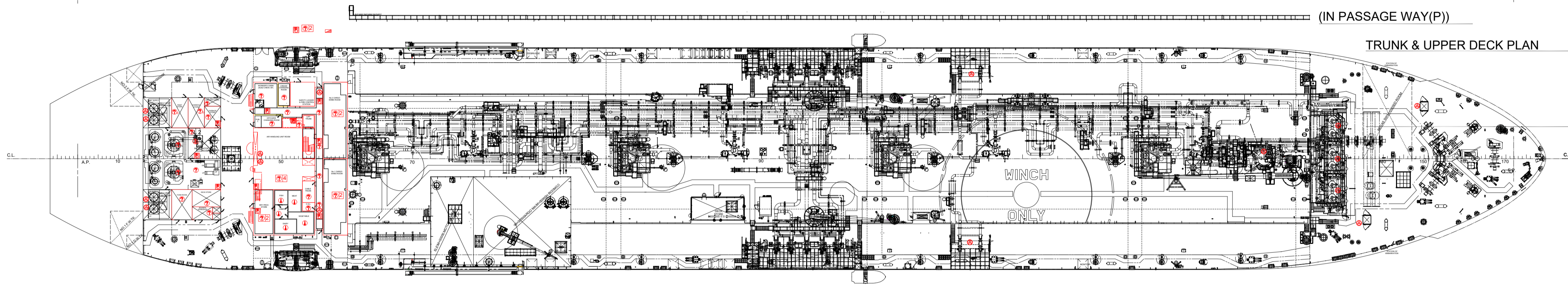
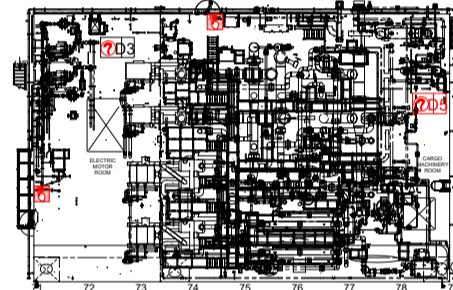


PROFILE

ACC. D-DECK

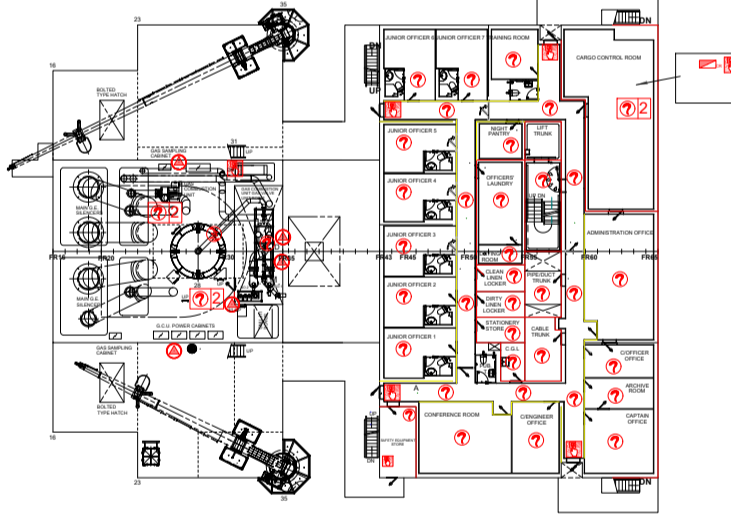


EL. MOTOR &
CARGO MACH. RM PLAN

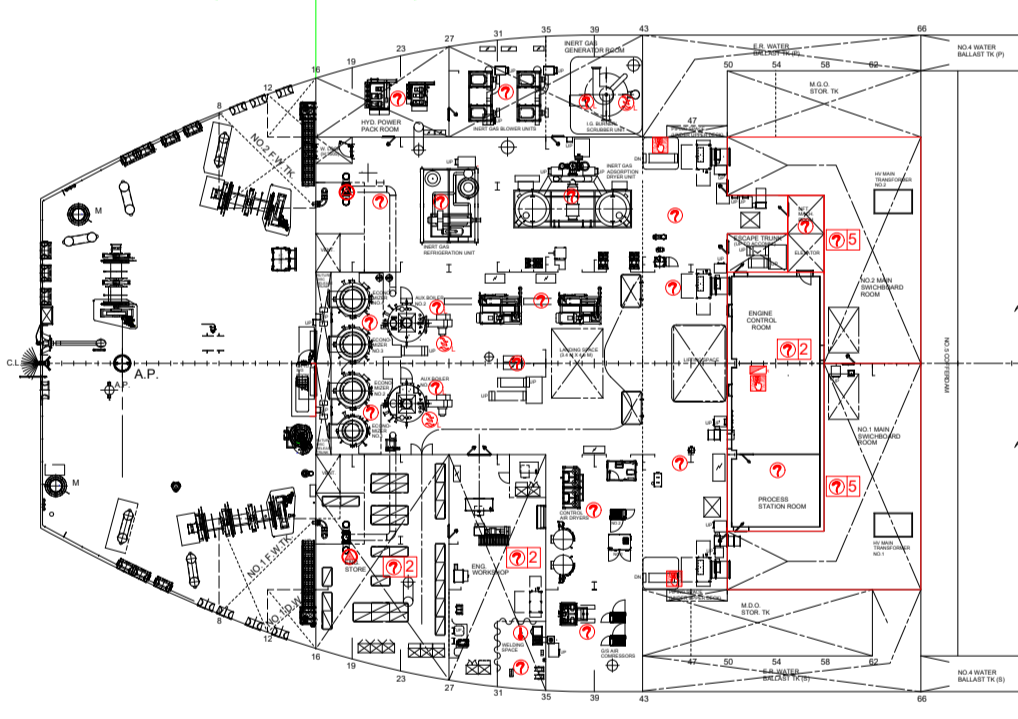


(IN PASSAGE WAY(P))
TRUNK & UPPER DECK PLAN

ACC. C-DECK



AFT. SUNKEN DECK



E/R 2ND DECK

S/G ROOM

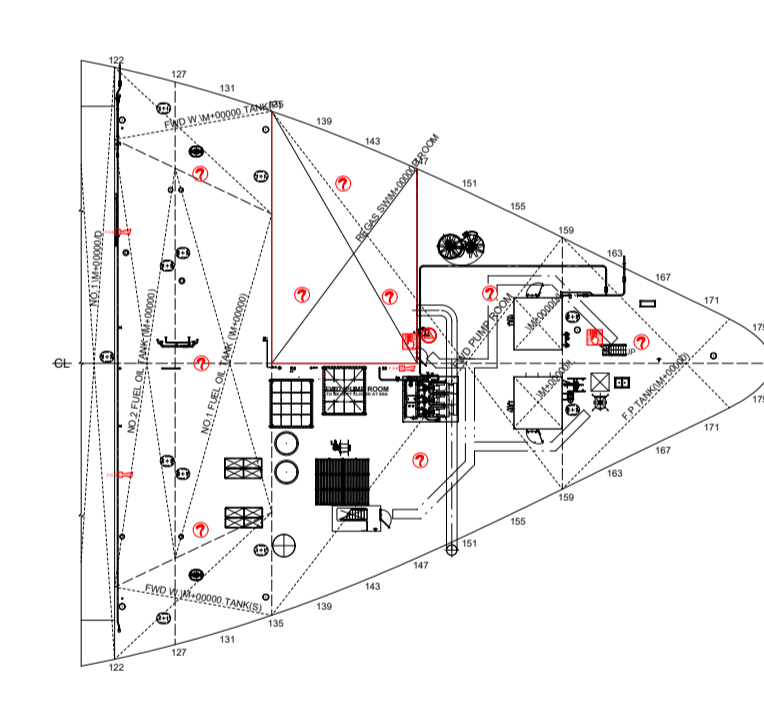
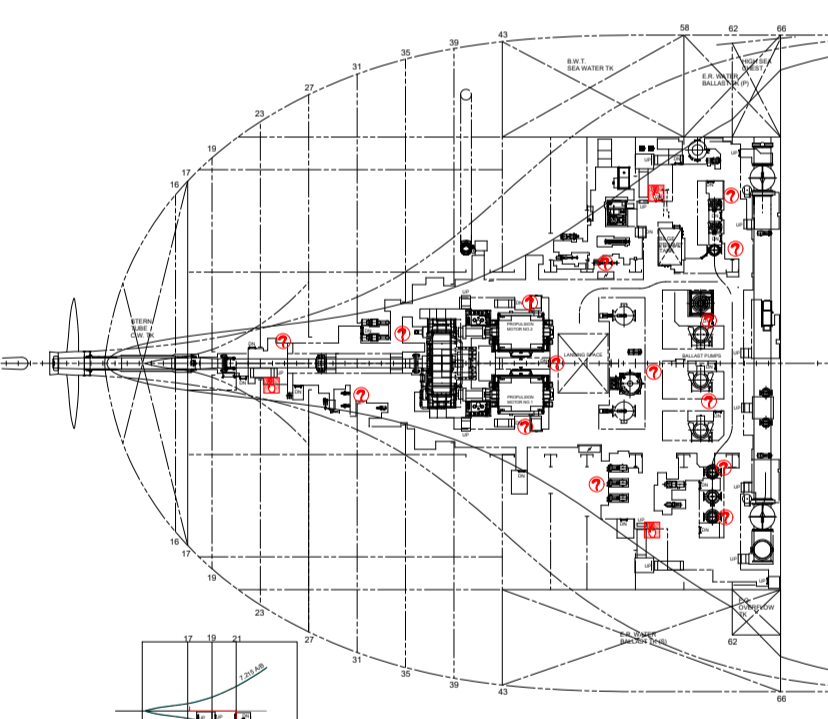
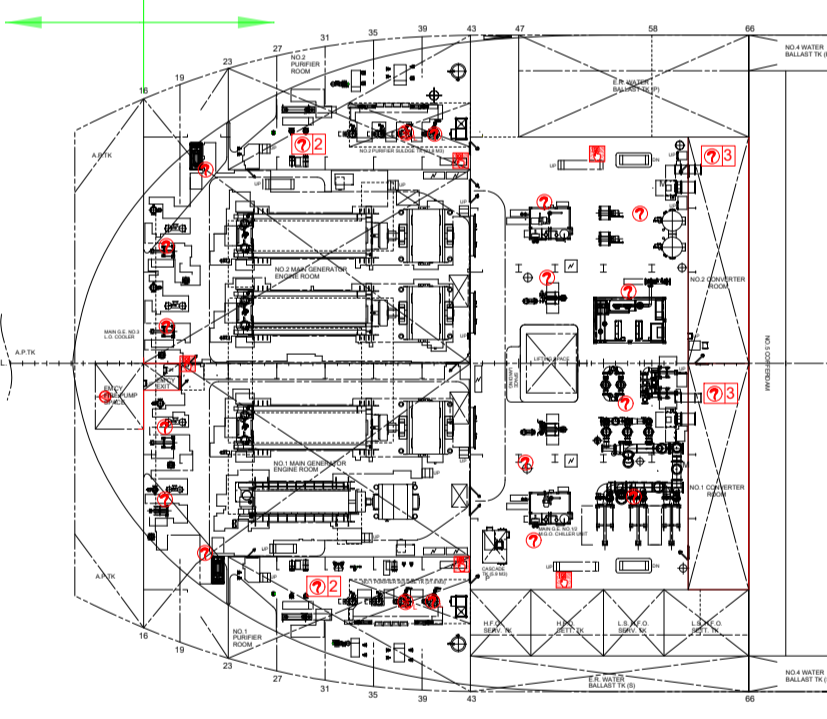
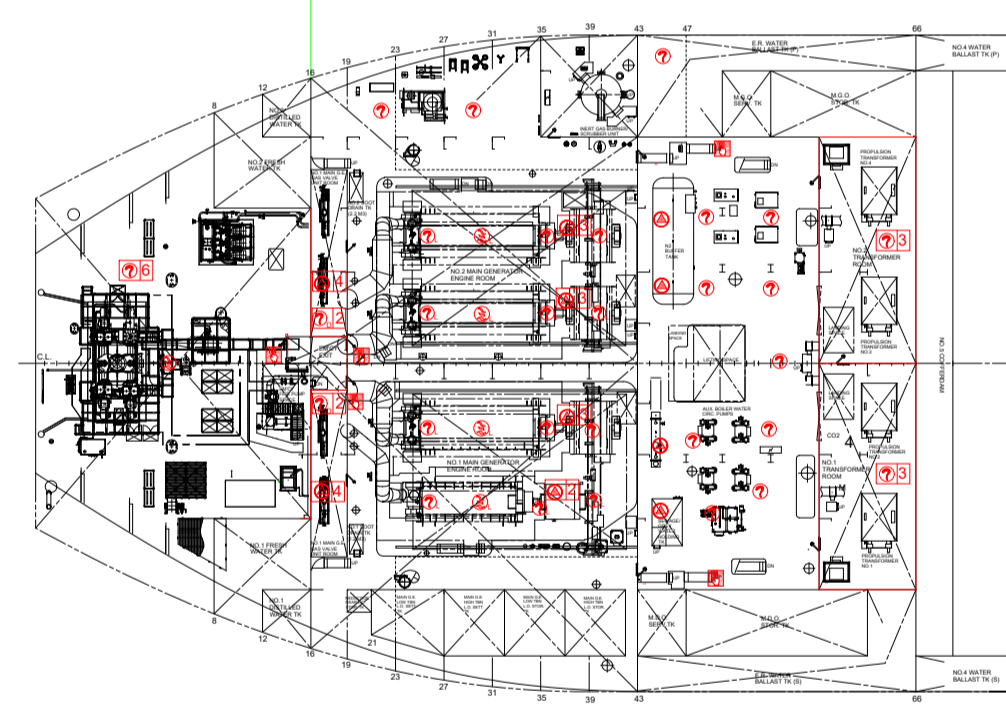
E/R 3RD DECK

S/G ROOM
(4TH DECK LEVEL)

E/R 4TH DECK

E/R FLOOR DECK

BOSUN STORE



AND ALARM DEVICES FIRE DETECTORS INDICATORS																	
	FIRE ALARM CENTRAL CABINET												1				
	FIRE CONTROL / REPEATER PANEL							1					1				
	FIRE REPEATER PANEL							1					2				
	ELECTRIC HORN WITH RATING LIGHT(GEN./FIRE)											1	1				
	MANUALLY OPERATED CALL POINT								3				3				
	SPACE OR GROUP OF SPACES MONITORED BY HEAT DETECTOR	1	8	4	5	7	3	1	2	5	5	2	3	1	8	2	57
	SPACE OR GROUP OF SPACES MONITORED BY SMOKE DETECTOR	1	5	2													9
	SPACE OR GROUP OF SPACES MONITORED BY FLAME DETECTOR	4	23	26	39	36	35	11	9	26	30	36	15	6	25		321
	SPACE OR GROUP OF SPACES MONITORED BY SMOKE & HEAT DETECTOR (DUAL TYPE)									2	4	3		1	2		12
	SPACE OR GROUP OF SPACES MONITORED BY GAS DETECTOR		5	4					1		4				2	8	15
			5	4	3	3	2		1	1	23	2			12		56

01	PRIMA EMISSIONE	29/05/23	DA	AR	GR	
REV.	DESCRIZIONE - DESCRIPTION	DATA DATE	DIS. DRW'N	CONTR. CHK'D	APPROV. APPR'D	
		FSRU ALTO TIRRENO Loc. Vado Ligure (SV)		COMMESSA JOB 72438		
		DA	AR	GR		
ALLEGATO AL RAPPORTO PRELIMINARE DI SICUREZZA (NOF)		DATA-DATE MAGGIO 2023				
		SCALA PRINC. MAIN SCALE 1:500				
		DIS. N. - DWG Nr. 72438-C.8.1- Plan Rilevatori				
		FOGLIO SHEET 1	DI OF	1		
PROPRIETA' DELLA TRR S.r.l. OSIO SOTTO (BG). LE RIPRODUZIONI NON AUTORIZZATE SONO VIETATE. - Property of TRR S.r.l. Osio Sotto (BG) - Italy. Reproduction and divulgation forbidden		REV.	0	1	2	3
			4	5	6	7
						A1